
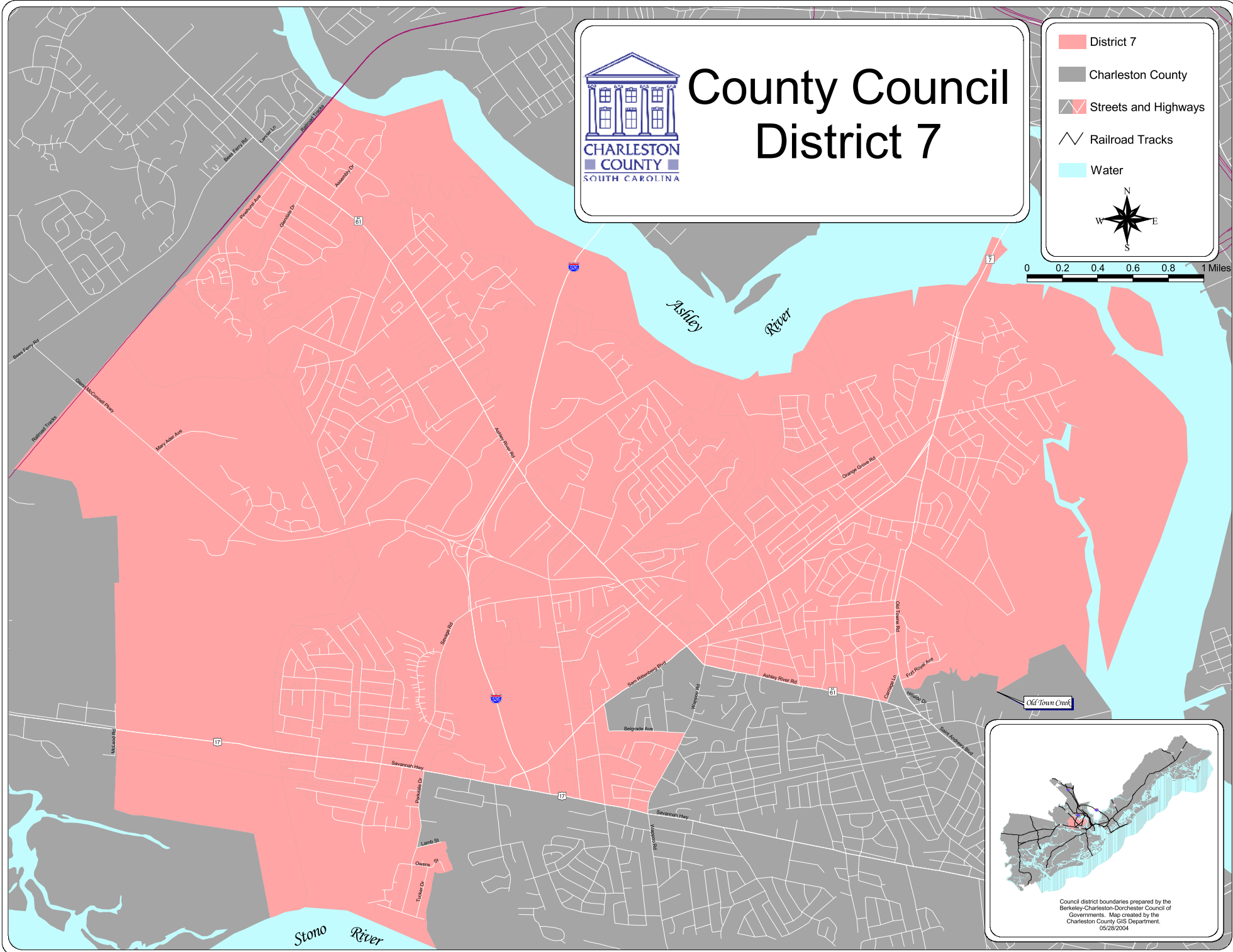
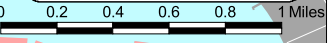
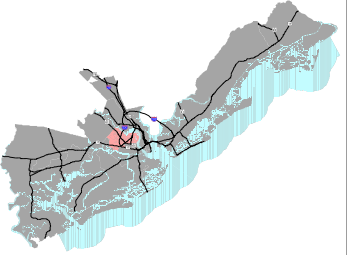




County Council District 7

- District 7
- Charleston County
- Streets and Highways
- Railroad Tracks
- Water

Council district boundaries prepared by the Berkeley-Charleston-Dorchester Council of Governments. Map created by the Charleston County GIS Department. 05/26/2014