CHARLESTON COUNTY
SOUTH CAROLINA

2020 STREET ATLAS

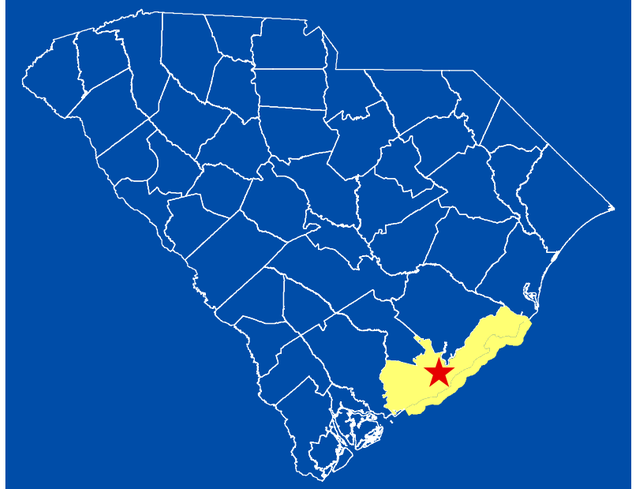

Created by Charleston County GIS

Current as of September 1, 2020

Legend

- ATLAS GRID
- ADMINISTRATIVE FACILITIES
- EMS FACILITIES
- FIRE STATIONS
- HOSPITALS
- BOAT LANDINGS
- COUNTY LIBRARIES
- PUBLIC SCHOOLS
- PRIVATE SCHOOLS
- INTERSTATE
- FEDERAL ROADS
- STATE ROADS
- LOCAL ROADS
- RAILROADS
- COUNTY BOUNDARY
- COUNTY PARKS
- COLLEGES
- FRANCIS MARION
- INCORPORATED COUNTY
- WATER
- MARSH

Charleston County Street Atlas Grid

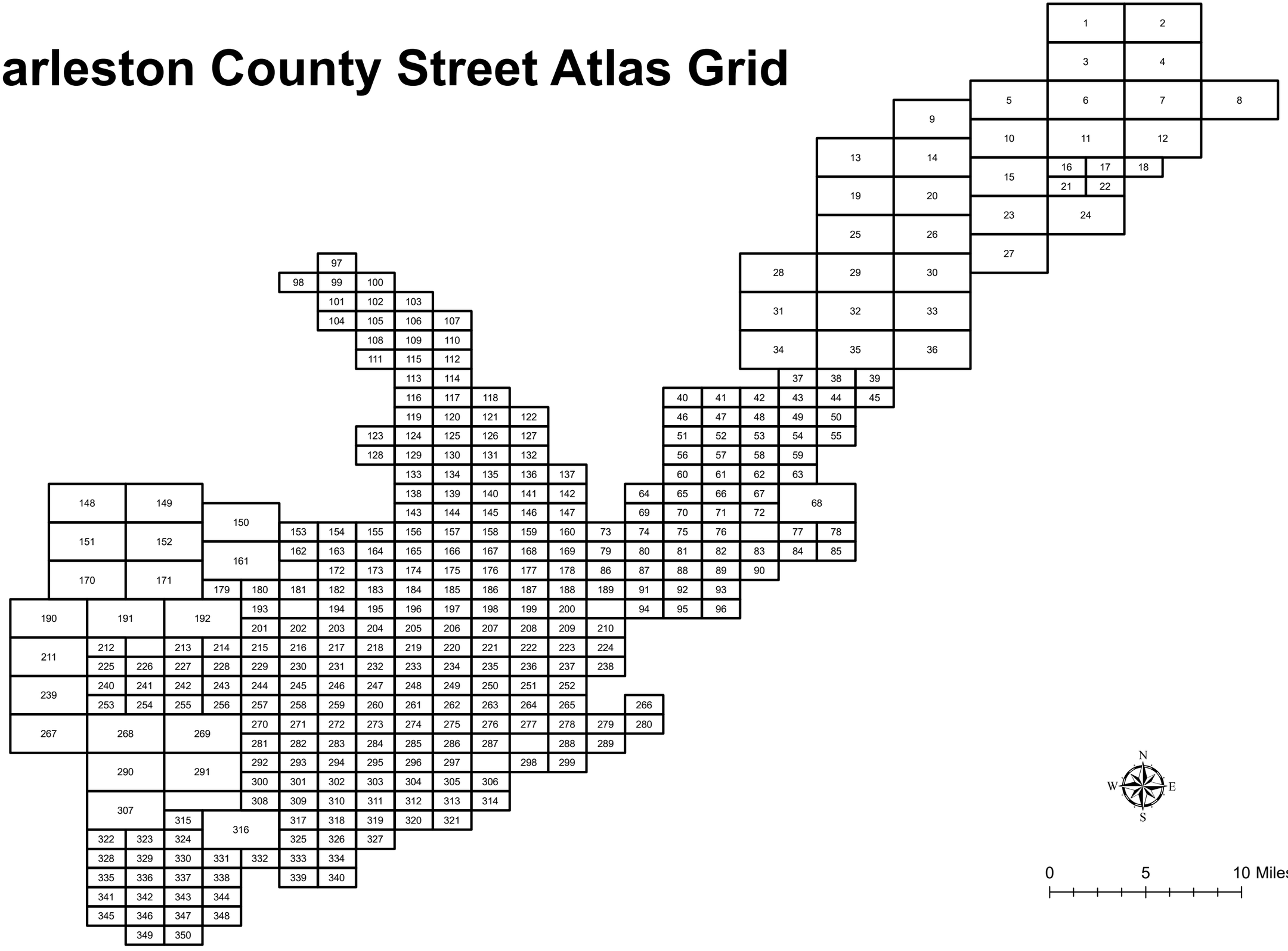

2020 Charleston County Street Index

Numbers

1ST DR 176
2ND AV 93
2ND DR 176
2ND ST 73,79
2ND ST N 132
3RD AV 73,74,93, 168,169
3RD ST 73,79
3RD ST W 288,299
4TH AV 73,74,80,93
4TH ST 132,136,137,73,79,188
5TH AV 168,79,80,176,177,93
5TH FAIRWAY DR 194
5TH ST 74,80
6TH AV 168,79,80,93
6TH ST 74,80
7TH AV 79,80,89,93
7TH GREEN DR 194
7TH ST 122,136
8TH AV 169,89
8TH TEE DR 194
9TH AV 89,90,169
9TH ST 137
10TH AV 90,169
11TH AV 90,169
12TH AV 90,169
13TH AV 90
14TH AV 90
17TH AV 90
19TH AV 90
20TH AV 90
21ST AV 90
22ND AV 90
23RD AV 90
24TH AV 90
25TH AV 90
26TH AV 90
27TH AV 90
28TH AV 90
29TH AV 83,90
30TH AV 83,90
31ST AV 83,90
32ND AV 83,90
33RD AV 90
34TH AV 83,90
35TH AV 90
36TH AV 90
37TH AV 83,90
38TH AV 83,90
39TH AV 83
40TH AV 83
41ST AV 83,84
42ND AV 83,84
43RD AV 84
44TH AV 84
45TH AV 84
46TH AV 84
47TH AV 84
48TH AV 84
49TH AV 84
50TH AV 84
51ST AV 84
52ND AV 84
53RD AV 84
54TH AV 84
55TH AV 84
56TH AV 84
57TH AV 84

A

AAMCO WAY 121
AARON WHITE LN 223
ABALONE ALY 84
ABBAPOOLA RD 275,286
ABBOTTS BLVD 219
ABBY DR 139
ABCAW WAY 75
ABE WHITE RD 59
ABEAM WAY 165
ABERCORN TRC 61
ABERCROMBIE CT 53
ABERDEEN AV 136
ABIE JENKINS RD 228
ABLE ST 167
ABRAHAM AV 131,132
ABRAHAM ROPER LN 301,302
ABRAM RD 262,263,276
ABUNDANT RD 263
ACACIA ST 176
ACADEMIC DR 106
ACADEMY DR 249
ACCABEE RD 141
ACHURCH AV 169
ACKERMAN CT 178
ACORN DROP LN 234
ACORN LN 256
ACTOR HUGHES CT 297
ADAIR ST 141
ADALINE ST 110
ADAM STEWART LN 240
ADAMS RUN SCHOOL RD 225
ADAMS ST 147
ADDIE SEABROOK LN 331
ADDINGTON ST 127
ADDISON ST 169
ADDLESTONE AV 169
ADDY KAY PL 127
ADELA HILLS DR 252
ADELE ST 167
ADLUH ST 87
ADMIRAL BLAKE LN 270,271
ADMIRAL DR 141
ADONIS AV 135,140
ADRI ALY 132
ADRIAN WAY 48
AFFIRMATION BLVD 209,223, 224
AFTON AV 159
AGAPE CT 105,106
AGATE BAY DR 48
AGATHA ST 167
AICHELE DR 118,121
AIDENS WAY 15,23
AIKEN BIVENS RD 235
AIKEN ST 169,178
AINSWORTH ST 117
AINTREE AV 141
AIR CARGO LN 130
AIR PARK RD 126
AIRFRAME DR 130,131, 135
AIRY HALL 312
AKERS RD 167
AKOYA LN 76
ALABAMA DR 140
ALAGASH WAY 88
ALAMANDA DR 206
ALAMO ST 132
ALAN BROOKE DR 48
ALASKA AV 119,124
ALBACORE AV 110
ALBATROSS LN 52
ALBEMARLE RD 187,188
ALBERS LN 246
ALBERT ST 134
ALBERTA AV 169
ALCOA LN 167
ALCOTT LN 176
ALDEN DR 158
ALDER CIR 265
ALDERLY LN 51
ALDRICH AV 121,126
ALERT RD 16,17
ALEXANDER ST 86,178
ALEXANDRA RD 79,80
ALEXIS CT 127
ALFONZO CIR 117
ALFRED CAMPBELL RD 67,72
ALFRED FREEMAN RD 295
ALFRED RD 243,256
ALGONQUIN RD 160
ALICE DR 186
ALICE SMALLS RD 66
ALL AMERICAN BLVD 58,62
ALL SEYMOUR LN 222
ALLANDALE PLANTATION RD 293,301
ALLATOONA CT 110
ALLBRITTON BLVD 80
ALLEGHENY ST 176
ALLEN BROWN LN 208
ALLEN ST 87,91
ALLGOOD RD 187,199
ALLIE CT 83
ALLIGATOR CREEK CT 42
ALLINGTON DR 117
ALLISON AV 121
ALLISON COVE DR 224
ALLISON CT 186
ALLSPICE DR 220,234
ALLWAY ST 178
ALLWOOD AV 119
ALMA ST 167

2020 Charleston County Street Index

ALONZO ROUSE LN 57
ALPHA ST 127,132
ALPHERETTA CT 138
ALPINE RD 101
ALRIC CT 223
ALSTON AV 117,120
ALSTON DINGLE RD 30,33
ALSTON ST 65
ALTA RD 194
ALTEC RD 112,114
ALTHEA AV 121
ALTMAN ST 167
ALTON ST 131
ALUMNI DR 106,107
ALVAN RD 249
ALVIE ST 134
AMAKER ST 160
AMANDA DR 224
AMANDA PARK LN 236
AMARANTH CT 319
AMARILLO RD 181
AMBASSADOR LN 157
AMBASSADOR WAY 65
AMBER LN 167
AMBERBROOK LN 165
AMBERHILL WAY 165
AMBERJACK CT 340
AMBERLAKE DR 129
AMBERLY RD 158,159
AMBERWOOD LN 129
AMBLE HALL RD 196
AMBLING WAY 66
AMBOR ST 218
AMBOY AV 126
AMBROSE ALY 188
AMELIA AV 169
AMENITY PARK DR 67
AMERICA ST 169,178
AMERICAN CLASSIC TEA LN 309
AMESBURY CT 41
AMETHYST ALY 158
AMHERST ST 178
AMMERSEE CT 138
AMOS CT 209
AMSTERDAM ST 135
AMY ELSEY DR 176
ANACOSTIA AV 53
ANAVESTA PARK CT 228
ANAVESTA RD 228
ANCHOR CIR 69
ANCHOR LINE DR 294
ANCHOR RD 223,224
ANCHOR WATCH DR 283,293,294,301,302
ANCHORAGE PLANTATION RD 283,294
ANCIENT OAKS LN 197
ANCRUM BUTLER LN 216
ANCRUM HILL RD 167
ANCRUM RD 103,106
ANDELL BLUFF BLVD 318
ANDELL WAY 326
ANDERSON AV 223
ANDERSON RD 211
ANDOVER WAY 52
ANDREAS WAY 134
ANDREW MITCHELL RD 21
ANDREWS ST 134
ANDROS RD 247,260
ANDY RD 227
ANFIELD RD 121
ANGEL CT 112
ANGEL OAK RD 233
ANGEL WING CT 81
ANGELFISH CT 252
ANGELICA CIR 38,44
ANGLER HALL 312,320
ANGLERS POND LN 218,232
ANGLERS RETREAT RD 218,232
ANGORA WAY 98
ANGUS CT 80
ANHINGA CT 327
ANITA DR 177
ANN EDWARDS LN 80
ANN FOSTER LN 80,81
ANN ST 87,91,178
ANNA KNAPP BLVD 74,80
ANNABELL RD 261
ANNAPOLIS WAY 105
ANNETTE ST 127
ANNIE LAURA LN 71
ANSLEY CT 69
ANSON ST 86,178,189
ANTEBELLUM LN 64,65
ANTHONY ST 147,160
ANTIGUA DR 74
ANTILLES WAY 274
ANTIOCH CT 71
ANTLER DR 110
APACHE ST 136,141
APARTMENT BLVD 129,130
APEX LN 236
APOLLO RD 177,187
APPALOOSA DR 204
APPLE ST 139
APPLEBEE WAY 175
APPLEGROVE LN 206
APPLETON ST 141
APPLING DR 81
APRIL AV 126
APRIL PINE CIR 121
AQUABELLE LN 165
AQUADUCT 143
AQUARIUM WHARF 86
ARABIAN DR 158
ARAGON ST 132
ARANT ST 132
ARAPAHOE DR 141
ARBOR KNOT RD 40,41
ARBOR TRC 138
ARBORCREST CT 41
ARBORWOOD DR 223
ARBUTUS AV 147
ARCADIAN PARK 177
ARCADIAN WAY 177
ARCHDALE ST 188
ARCHER RD 272
ARCHFIELD AV 229,244
ARCHIES DR 182
ARCO LN 135
ARDEER DR 138,139
ARDELL LN 26
ARDEN CT 52
ARDMORE DR 58
ARDWICK RD 220,221
ARGENT ALY 165
ARGONNE ST 176
ARGOS ALY 132
ARLINGTON DR 175,185
ARMAN RD 301
ARMISTICE PT 252
ARMORY DR 71
ARMSTEAD RD 214,228
ARMSTRONG AV 177
ARMSWAY ST 87
ARNOLD CIR 125
ARROW ARUM DR 219,220
ARROW WIND TER 166
ARROWHEAD HALL 312
ARSBURN RD 264
ARTEMIS LN 256
ARTHUR DR 117,120,125,209,223
ARTHUR GAILLARD LN 157
ARTHUR LAWRENCE DR 1
ARTHUR ROSE LN 234,235
ARTHUR SNIPE LN 80
ARTILLERY DR 95
ARTIS RD 225
ARUBA CIR 236
ARUNDEL PL 65
ASARINA LN 206
ASBURY PL 186
ASCOT ALY 188
ASCUES CENTER RD 75
ASHBURN LN 74
ASHBURTON WAY 42,48
ASHBY AV 127,132
ASHCROFT AV 127
ASHDALE DR 177
ASHE BROWN RD 254
ASHE LN 254
ASHE ST 178
ASHEFORD PLACE DR 144,157
ASHEPOO LN 160
ASHFIELD DR 130
ASHLAND DR 167,168
ASHLAR PT 102
ASHLEY AV 160,169,178,188
ASHLEY BLVD 188
ASHLEY COMMONS 188
ASHLEY COOPER LN 157
ASHLEY CROSSING DR 157,166
ASHLEY CROSSING LN 157
ASHLEY FERRY RD 144
ASHLEY GARDENS BLVD 143
ASHLEY HALL PLANTATION RD 158

2020 Charleston County Street Index

ASHLEY HALL RD 158,167,176
ASHLEY PHOSPHATE RD 113,114,116
ASHLEY POINTE DR 187,188
ASHLEY RIVER RD 123,128, 129,133,138,139,144,157,158, 167,176,177
ASHLEY TOWN CENTER DR 166,175
ASHLEY VIEW LN 139
ASHLEY VILLA CIR 157
ASHMEAD PL 178
ASHTON SHORE LN 42
ASHTON ST 178
ASHWORTH LN 236
ASHWYCKE ST 52
ASPEN DR 66
ASSEMBLY DR 144
ASSEMBLY ST 127
ASSOCIATE DR 116
ASTER DR 131
ASTLEY RD 81
ASTON PL 188
ASTOR DR 66
ATHENA LN 132
ATHENS CT 169
ATKINS ST 136
ATLANTA DR 67
ATLANTA ST 135
ATLANTIC AV 95,96
ATLANTIC BEACH CT 320
ATLANTIC PALMS LN 107
ATLANTIC ST 87,189
ATLAS ST 141
ATRIUM VILLA DR 339
ATTAWAY ST 121,126
ATTERBURY AV 141
ATTLEY ST 67
ATTWOOD CIR 74
AUBREY DR 198,199
AUBURN DR 110
AUBURN HILLS RD 143
AUDETTE AV 297
AUDREY LN 11
AUDUBON AV 177,187
AUDUBON PL 66
AUGER ALY 81
AUGSBURG DR 76
AUGUST RD 206
AUGUSTA LN 50
AUGUSTA NATIONAL 320
AULDREEKE RD 262,275
AUSTIN AV 147,160
AUSTIN SQUARE 70
AUSTIN ST 79
AUSTIN ST 132
AUTUMN LN 167
AUTUMN MIST LN 170
AVANT RD 204
AVENUE A 237
AVENUE A S 136,137,142
AVENUE B 136,237
AVENUE B N 132
AVENUE B S 136
AVENUE C N 132
AVENUE D 136
AVENUE F 136
AVENUE G 136
AVENUE H 136
AVENUE OF OAKS 177
AVENUE OF REMEMBRANCE 169,178
AVERY AV 132
AVERYT DR 324,330
AVIARY WAY 238
AVIATION AV 121,126
AVOCET LN 313
AVON CT 159
AVONDALE AV 177,187
AWENDAW LAKES BLVD 33
AWENDAW LANDING RD 26
AYERS DR 210
AYERS PLANTATION WAY 41,47
AYLSFORD CT 222
AYSCOUGH LN 47
AZALEA DR 140,141,146
AZALEA ST 87
AZALEA TRAIL DR 140
AZALINE DR 120
AZIMUTH CT 76
AZTEC LN 76
AZURE LN 165

B

B B LN 87,88
BABBITT ST 156
BABINGTON WAY 70
BACK A WOOD RD 258
BACK BAY DR 77,78,84
BACK CREEK RD 252
BACK CT 84
BACK FORTY RD 282,293
BACK PEN RD 204,218
BACK ST 95
BACKSHORE DR 53
BACKWATER CT 208
BAGLEY DR 52
BAILEY DR 141
BAILEY HILL RD 337
BAILEY ISLAND LN 335,341,345
BAINBRIDGE AV 142
BAINBRIDGE DR 168
BAIRDS COVE 157,166
BAKER AV 141
BAKER DR 121,126
BAKER HOSPITAL BLVD 146
BAKER ST 17,121,126
BALCOME RD 61
BALD EAGLE 296
BALD PATE CT 320
BALDOCK CT 81
BALDWIN PARK DR 52
BALDWIN RD 110
BALENA DR 47,52
BALFOURE DR 158
BALGROVE CT 62
BALL CT 52
BALLAST PT 51
BALLPARK RD 215
BALLSTON CT 110
BALLY BUNION DR 321
BALLYLIFFEN DR 58
BALMORAL CT 134
BALMORAL RD 220,221
BALSAM ST 176
BALSAWOOD ST 97
BALTIMORE PL 124
BALTUSROL LN 53
BAMBERG AV 136
BAMBERG JENKINS RD 66
BAMBOO DR 167,168
BAMPFIELD DR 74
BANANA LN 233
BANBURY CT 157
BANBURY RD 157
BANCO RD 135
BANCROFT LN 52
BANDED TULIP LN 81
BANK ST 87
BANK SWALLOW LN 320
BANKER CT 54
BANNER RD 175
BANNING ST 48,53
BANTRY CIR 165
BANYAN ST 136
BAPTIST HILL RD 214,228
BARACUDA RD 206,220
BARBADIAN WAY 64
BARBADOS WAY 236
BARBARA ST 88
BARBARY COAST 183
BARBOUR DR 185
BARCLAY AV 119,124
BARCREEK RD 199
BARKING DOG LN 196
BARKLA AV 48
BARNABY LN 141
BARNACLE ROW 84
BARNES DR 219
BARNWELL AV 136
BARNYARD BAY 329
BARONS DR 155,156
BARONY PARK CIR 136
BARQUENTINE DR 91,92
BARRACKS RD 142
BARRE ST 188
BARRED OWL LN 170
BARREL FACTORY RD 253,268
BARRETT RD 177
BARRIER ISLAND CT 62
BARRINGTON LN 139,144
BARRUN ST 214,228
BARTON ST 173
BARWICK RD 134,139

2020 Charleston County Street Index

BASH RD 23
BASILDON RD 52
BASKETWEAVE DR 71
BASLER ST 101
BASS CREEK LN 314
BASS LN 223
BASSETT CT 222,236
BASSEY CT 112
BASTIAN RD 80
BATEAU TRC 326
BATHAM WAY 52
BATSON DR 125
BATTALION DR 252,265
BATTEN DR 165
BATTERY AV 177
BATTERY BROWN CT 237
BATTERY GLOVER CT 237
BATTERY HAIG CT 237
BATTERY HILL CT 71
BATTERY ISLAND DR 264,265
BATTERY KIRBY CT 252
BATTERY PL 188
BATTERY PRINGLE DR 221
BATTERY REYNOLDS CT 252
BATTERY STEVENS CT 252
BATTERY WAGNER RD 237
BATTERY WAY 70
BATTERY WEED CT 237
BATTLE GROUND RD 252
BATTLE TRAIL DR 221
BATTLESEA RD 159
BATTLEWOOD AV 177,187
BAWN DR 101
BAXTER ST 141
BAY CROSSING RD 81
BAY CT 84
BAY FOREST DR 218
BAY POND RD 179
BAY TREE CIR 80
BAY TREE CT 80
BAY WATER WAY 81
BAYCREEK DR 185
BAYCROFT LN 206
BAYDEN BRIDGE LN 48,53
BAYFIELD DR 130
BAYFRONT DR 79,86
BAYHILL DR 143
BAYLOR ST 127,132
BAYONNE ST 95,96
BAYOU RD 173
BAYVIEW DR 87
BAYVIEW FARMS BLVD 223,237
BAYWOOD DR 326,334
BEACH CLUB VILLAS 339
BEACH CLUB VILLAS CT 84
BEACH CT 340
BEACH FARM LN 343,347
BEACH ST 87
BEACHCOMBER RUN 340
BEACHSIDE DR 90
BEACHVIEW LN 339
BEACHWALKER DR 327
BEACHWOOD E 84
BEACHWOOD W 84
BEACON BAY DR 75
BEACON ST 142,147
BEACONSFIELD RD 48
BEADBOARD DR 166
BEAGLE CLUB RD 243,244
BEAR FOOT DR 202
BEAR SWAMP RD 155,164
BEARBERRY LN 240
BEARDSLEY RD 159
BEARING CT 76
BEARS BLUFF RD 246,247,258,259,271,281,282,291,292
BEASLEYS LN 223,237
BEATEN PATH 208
BEATRICE HORRY LN 67
BEAU CUT 64
BEAUCASTLE RD 75
BEAUFAIN ST 188
BEAUFORD POINTE VW 64
BEAUFORT AV 136
BEAUMONT RD 184,196
BEAUREGARD ST 210
BEAUTY BERRY CT 318
BEAVER DAM RD 190,191
BEAVER ST 132
BECK DR 59
BECKENHAM DR 42,48
BECKER ST 141
BECKETT PLANTATION DR 346
BECKETT RD 232,247
BECKY RD 144
BEDAW FARM DR 35
BEDFORD DR 158
BEDONS ALY 189
BEE BALM RD 206
BEE ST 178
BEECH AV 147
BEECH HILL LN 60,65
BEECHCRAFT ST 176,186
BEECHNUT ST 157
BEECHWOOD RD 157
BEEHIVE RD 54,59
BEES FERRY RD 139,143,144,156,164,165
BEETLE LN 54
BEHLING CIR 230
BEIDLER ST 116
BELAIR CT 60
BELCOURT LN 52
BELFAST RD 187
BELGIAN DRAFT DR 54
BELGIAN WAY 255,269
BELGRADE AV 176
BELHAVEN DR 58
BELK DR 70
BELL COVE ALY 311
BELL DR 99
BELL FLOWER LN 206
BELLA OAKS DR 62
BELLA TERRA LN 222
BELLAMY CIR 124
BELLAS LN 59
BELLAVISTA RD 256
BELLE CHEZ 70
BELLE HALL PKWY 64,65,70
BELLE ISLE AV 70
BELLE OAKS DR 145
BELLE POINT CT 70
BELLE POINT DR 65,70
BELLE STATION BLVD 65
BELLFIELD RD 11
BELLVIEW AV 87
BELLWOOD RD 237
BELMEADE HALL 327
BELMONT CT 127
BELTED KINGFISHER RD 313
BELVEDERE RD 183,195
BELVEDERE TER 66
BELVUE RD 187
BEN JONES RD 301
BEN MIR CT 204
BEN RD 223
BEN SAWYER BLVD 87,88,92,95
BENADA ST 177
BENCHMARK DR 102
BENDER ST 177
BENDERSON DR 121
BENDING OAK LOOP 51,56
BENDIT RD 247
BENGAL RD 110
BENHELEN RD 251
BENJAMIN RD 218
BENJAMIN SIMMONS RD 225
BENNETT CHARLES RD 52,57
BENNETT ST 87,188
BENNETT YARD RD 35,136,140
BENSON ST 169
BENT CREEK RD 276
BENT HICKORY RD 143
BENT TREE LN 76
BENT TWIG LN 159
BENTGRASS CT 251
BENTIC WAY 51
BENTLEY RD 122
BENTON BEND RD 224
BENTWOOD DR 109,115
BENTZ RD 282,283
BERBERIS LN 154
BERCKMAN RD 132
BERDA ST 136
BERESFORD CT 80
BERGENFIELD RD 48
BERGERON WAY 52
BERKELEY RD 187
BERKSHIRE HALL 312
BERMUDA ST 209
BERMUDA STONE RD 165
BERMUDA TOWNE ROW 64
BERNARD BROWN PL 246
BERNICE LN 65
BERNIER COMMONS 197
BERRY CREEK DR 61

2020 Charleston County Street Index

BERRY MANOR LN 316
BERRYHILL RD 220,233,234,248
BERRYWOOD DR 100,102
BERTHA BRYANT RD 222
BERTHA LN 190
BERTHA MARIE LN 282
BERTHA PLOWDEN LN 149
BERWICK CIR 159
BESSEMER RD 52,57
BESSIE ORR WHITE RD 309,310
BEST FRIEND RD 135
BETHANY ST 132
BETHEL WAY 165
BETHLEHEM CT 206
BETHSAIDA ST 106
BETSY KERRISON PKWY 294,295, 302,310,318
BETSY RD 176,186
BETTY CT 134
BEULAH DR 17
BEVERLY RD 187
BEVINGTON RD 214,215
BEVIS RD 144
BEXLEY ST 132
BIBURY CT 155,164
BIDWELL CIR 157,166
BIENVILLE RD 112
BIERING RD 205
BIG B RD 324
BIG BEN CT 134
BIG CREEK RD 331
BIG FIRE CT 66
BIG OAK LN 99
BIG T RD 149
BIG WOODS RD 237
BIGGIO DR 206
BILLFISH CT 224
BILLINGS ST 67
BILLINGTON DR 53
BILLS CT 186
BILLY SWAILS BLVD 62,66,67
BILTMORE DR 222
BIMINI DR 164,165
BING HILL RD 191
BIRCH ST 136
BIRCHDALE DR 224
BIRCHER WAY 132
BIRCHES WAY 51
BIRCHWOOD ST 186
BIRD ISLAND RD 33
BIRD POND RD 212
BIRD ST 140,145
BIRDIE GARRETT ST 147
BIRDIE LN 194
BIRDS KEY RD 286,297
BIRDS NEST RD 247,260,273
BIRKDALE CT 138
BIRKENHEAD DR 166
BIRMINGHAM CT 146,159
BIRTHRIGHT ST 158,167
BISHOP DR 157
BISHOP GADSDEN WAY 222
BITTERN ST 327
BIXBY LN 132
BLACK BOTTOM RD 105,106,109
BLACK DUCK CT 313
BLACK LAB LN 269
BLACK MAPLE WAY 197
BLACK OAK BLVD 98
BLACK OAK CT 41,47
BLACK PEARL WAY 71
BLACK POND LN 282
BLACK RIVER DR 57,61
BLACK RUSH CIR 47
BLACK SWAMP RD 274
BLACK TUPELO LN 326
BLACK WATCH CT 138
BLACKBURN CIR 159
BLACKFISH RD 206,220
BLACKGROUND RD 296,304
BLACKJACK RD 105
BLACKLOCK RD 263
BLACKMOOR ST 62,67
BLACKRAIL CT 81
BLACKSHEAR CT 110
BLACKSTONE CT 112
BLACKSTRAP PL 80
BLACKSTRAP RETREAT 74,80
BLACKWELL ST 121,126
BLAINE CT 167
BLAIRMORE DR 138
BLAKE HILL RD 195
BLAKE MCCLUE RD 196
BLAKE ST 169,178
BLALOCK ST 67
BLANCHARD ST 95
BLANDING DR 233
BLANTON AV 135
BLAZE LN 236
BLAZER HORSE CT 219
BLESSING CT 65
BLIDGEN RD 250
BLIGEN PARKER LN 324
BLIND RD 285,296
BLITCHRIDGE RD 176
BLITZEN CT 109,110
BLOCK HOUSE LN 194
BLOCKADE LN 224
BLOCKADE RUNNER CT 139
BLOODY POINT RD 309
BLOOMFIELD DR 70
BLOOMINGDALE LN 52
BLUE BAYOU BLVD 220
BLUE CASCADE DR 81
BLUE CRAB WAY 74
BLUE CROSS LN 204
BLUE DRAGONFLY DR 143
BLUE HERON DR 333
BLUE HERON POND RD 305,306, 313
BLUE HERON RUN 79,80
BLUE HOUSE LN 315,324,330
BLUE HOUSE RD 106,109
BLUE JASMINE LN 143
BLUE MARLIN DR 223,224
BLUE SHUTTER RD 336
BLUEBERRY LN 101
BLUEBILL CT 312
BLUEBIRD DR 81
BLUEBIRD RD 206,220
BLUEFISH CIR 278
BLUEJACK PT 70
BLUEPOINT RD 76
BLUES LN 331
BLUEWATER WAY 56,164,165
BLUFF LN 62
BLUFTON RD 182
BLYTHEWOOD CT 65
BOARD WALK DR 185
BOARDMAN RD 159
BOAT LANDING ALY 69
BOATHOUSE CLOSE 74
BOATWRIGHT RD 303
BOB WHITE DR 237
BOBBY TOWLES DR 256,269
BOBCAT LN 327
BOBO RD 52,57
BOCK RD 227
BOEING AV 186
BOGARD ST 178
BOHICKET CREEK PL 326
BOHICKET ESTATES DR 294,302
BOHICKET RD 233,248,261,273, 274,284,295
BOINEAU RD 215
BOITER ST 124
BOLDEN DR 49
BOLINAS CT 166
BOLTON RD 174
BOLTON ST 131
BOMBORA ALY 252
BON AIRE BLVD 139
BONANZA RD 165,174
BONAPARTE DR 134
BONCHE RD 295
BONDS AV 141
BONDS WILSON AV 131,132
BONHAM DR 210
BONIETA HARROLD DR 165
BONITA CT 340
BONNEAU LN 80
BONNEAU RD 303
BONNETTS DR 286
BONNEY ST 88
BONNIE LN 81
BONNIE MARIE WAY 140
BONNYWOOD CT 65
BOOKER ST 160
BOOM VANG LN 165
BOONE GROVE LN 61
BOONE HALL DR 158,167
BOONE RUN 203
BOONEHAVEN RD 245,258
BOOPA LN 88
BOOTLEGGER LN 224
BOOTS AV 126
BOOTSIE WAY 11
BORDEAUX CT 112
BORROW PIT RD 194

2020 Charleston County Street Index

BOSE CT 87
BOSSIS DR 176
BOSTON GRILL RD 67
BOSWELL ST 117
BOTANY BAY RD 343,344,348
BOTTLEBRUSH CT 51
BOTTLENOSE CT 349
BOUGANVILLIA DR 234
BOULDER CT 110
BOULEVARD LN 132
BOUNDARY ST 124
BOUNTY LN 209
BOURNE CRSG 48,53
BOW ALY 303,311
BOWENS ISLAND RD 278
BOWER LN 197
BOWLINE DR 41
BOWMAN RD 75,81
BOWMAN WOODS DR 81
BOWSPRIT CT 48
BOXWOOD AV 147
BOY SCOUT RD 301,302,309
BOYCE LN 224
BOYCES WHARF 189
BOYD N HAYES RD 219,233
BOYER CT 169
BOYKIN LN 144
BOYSON RD 220
BOZO LN 233
BRABANT ST 158
BRACKISH DR 40,41
BRACKY CT 178
BRADBURN DR 74,75
BRADDOCK AV 127
BRADFORD AV 222,236,237
BRADHAM RD 208
BRADLEY JOHNSON LN 301
BRADLEY LN 52
BRAEMORE DR 74
BRAGG DR 71
BRAIDED LN 40
BRAILSFORD RD 11
BRAILSFORD RD EXT 11,17
BRAMBLE AV 121,126
BRAMBLE BERRY LN 293
BRAMBLEWOOD CT 156
BRAMBLING LN 143
BRAMSON CT 65
BRANCH AV 121
BRANCH CREEK DR 51
BRANDT ST 118,121
BRANDYWINE RD 113,116
BRANJESS DR 204
BRANT RD 175
BRANTFORD ST 134
BRANTLEY DR 222
BRANTON LN 11
BRANTON RD 180
BRASIE CT 58
BRASWELL ST 160
BRATTON CIR 88
BRAVO ST 178,188
BRAXTON AV 176,186
BREAD FRUIT LN 234
BREAKAWAY TR 249
BREAKWATER CT 223
BREAM RD 134,139
BRECKINGRIDGE DR 101
BRECON RD 81
BREDON CT 157
BREEZY BAY WAY 11
BREEZY POINT DR 51,56
BRENDA B DR 99
BRENDA DR 234
BRENNON ST 187
BRENT MILL CT 61
BRENT ST 173
BRENTLY RD 71
BRENTWOOD CT 70
BRESEE ST 237
BREVARD RD 139,144
BREWER RD 243,256
BREWSTER CT 178
BREWTON DR 286,297
BRIAN RD 167
BRIAN SPRINGS LN 243
BRIANNA LN 236
BRIARCLIFF DR 176
BRIARFIELD AV 223
BRIARS CREEK LN 296,304
BRIARSTONE CT 134
BRIARWOOD DR 138
BRICK HOUSE RD 307,323,329
BRICK KILN PKWY 51,56
BRICK LANDING CT 41
BRICKMAN WAY 61
BRICKMILL E 61
BRICKMILL LN 61
BRICKMILL W 61
BRICKSIDE LN 66
BRICKYARD PKWY 61,66
BRICKYARD RD 197
BRIDGE CREEK ALY 79
BRIDGE POINT CIR 79
BRIDGE ST 61
BRIDGE VIEW DR 140,145
BRIDGEPORT DR 71
BRIDGESIDE BLVD 79,86
BRIDGETOWN PASS 64
BRIDGEWATER RD 216
BRIDLE GATE TR 26
BRIDLE TRAIL DR 326
BRIDLEPATH RD 204
BRIDLEWOOD LN 70
BRIDWELL LN 52
BRIGADE ST 169
BRIGADIER DR 159
BRIGADOON PL 143,144
BRIGANTINE DR 224,238
BRIGGER HILL RD 308,309, 316,317
BRIGHAM DR 109,115
BRIGHT CT 223
BRIGHTON CIR 166
BRIGHTON RD 159
BRIGHTWOOD DR 57
BRINKLEY RD 234
BRISBANE DR 159
BRISTLE PINE CT 46
BRISTOL CIR 159
BRISTOL TER 66
BRITAIN CT 134
BRITTANY ST 176
BRITTLEBUSH LN 206
BRITTON HAVEN LN 202
BROAD RIVER DR 101
BROAD ST 188,189
BROADMARSH RD 17,22
BROADMOORE PL 113
BROADWAY ST 87
BROCKENFELT DR 155
BROCKET LN 52
BROCKINGTON AV 167
BROCKMAN CIR 223
BROCKMAN DR 223
BROCKTON LN 47
BRODY AV 177
BROGUN LN 143
BROMLEY RD 110
BRONSON RD 195
BROOK HOLLOW CT 138
BROOKBANK AV 208,209
BROOKDALE BLVD 119
BROOKFIELD ST 177
BROOKFOREST DR 110,112
BROOKHAVEN CT 69
BROOKS ST 93,96
BROOKSIDE DR 132
BROOKWOOD CIR 176
BROOMSEDGE LN 319
BROOMSTRAW HILL RD 38
BROSSY CIR 124,129
BROUGHTON RD 187
BROWN AND SMITH LN 222
BROWN DR 210
BROWN HILL RD 11,17
BROWN MEADOW LN 225
BROWN PELICAN LN 277
BROWN SUGAR RETREAT 74
BROWN TROUT DR 205
BROWN WAY 179,180
BROWNELL AV 93,96
BROWNING DR 177
BROWNLEAF DR 329
BROWNSWOOD RD 196,205, 219,233
BRUCE ST 210,224
BRUNSON RD 211
BRUNSWICK RIFLE DR 221
BRUTUS LN 98,99
BRYAN RD 203
BRYANS DAIRY RD 286,297
BRYANT ST 131
BRYCE RD 252
BRYDEN LN 67
BRYHAWKE CIR 119
BRYJO PL 167

2020 Charleston County Street Index

BRYSON LN 48
BUC CLUB BLVD 106
BUCCANEER RD 83,84
BUCHANAN ST 147
BUCK HALL CT 80
BUCK HALL LANDING RD 23,27
BUCK HALL RD 23
BUCK POND RD 119
BUCK RUN CT 109
BUCKELEY CIR 165
BUCKEYE RD 194
BUCKFIELD DR 109
BUCKHORN RD 192
BUCKINGHAM DR 159
BUCKNELL DR 110
BUCKNER ST 208
BUCKTAIL CT 41
BUDDS AV 135
BUENAVISTA LN 257
BUFFALO AV 135
BUFFLEHEAD DR 313,320,321
BUGBY BRIDGE RD 247,248,261
BUGBY PLANTATION RD 248
BUIST AV 132
BUIST HANAHAN RD 201
BULL CREEK LN 144,145
BULL RUN LN 151
BULL ST 188
BULL THISTLE LN 305,306
BULLDOG DR 118
BULLOCK GUARD DR 221
BULLOCK ST 234
BULLS BAY BLVD 49,50
BULLS ISLAND RD 35,39
BULOW LANDING RD 154
BULOW PLANTATION RD 154
BULOW POINT RD 154,163
BULRUSH BASKET LN 66,67
BULRUSH LN 320
BUMBLEBEE RD 309
BUNCUM DR 80
BUNDY LN 140
BUNKER HILL RD 4,7
BUNKHOUSE DR 165
BUOY LN 165
BUR CLARE DR 252
BURBAGE RD 149
BURDEN CREEK RD 235
BURDENS RD 254
BURGER ST 177
BURGESS DR 208
BURGIN RD 4
BURK HAVEN PL 324
BURKE ST 122
BURLINGTON AV 144
BURNETT DR 210,224
BURNHAM CT 138
BURNINGTREE RD 199,200
BURNISHED WOOD DR 139
BURNLEY RD 166
BURNS LN 178
BURNSWICK DR 219
BURRIS RD 175
BURROUGHS HALL 312
BURRSTONE TR 101
BURTON LN 141,142
BUSCH AV 135
BUSHEL BASKET ALY 76
BUSINESS CIR 116
BUSINESS PARK DR 105
BUSKIRK ST 122,127
BUSTER LN 324
BUTLER CEMETERY RD 163,172
BUTLER PLANTATION AV 255
BUTLER ST 98,99,126,131,169
BUTTE ST 174
BUTTERFLY LN 26
BUTTERNUT ST 157
BUTTON ST 134
BUTTONBUSH DR 161
BYRD FARM RD 139
BYRD GARDEN RD 143
BYRON RD 177

C

C B LN 142
C ST 169
CABELL ST 186
CABOOSE AV 182
CABOT ST 209
CABRILL DR 138,143
CADBERRY CT 81
CADDIN RD 149,150
CADENCE DR 71
CADET CT 71
CAIN DR 74
CAISA CIR 66
CAISSON CT 157
CAITLINS WAY 61
CALAIS DR 81
CALAMARI CT 110
CALAVERAS CIR 53
CALDWELL CT 61
CALEDONIA LN 49
CALHOUN ST 99,101,178, 86, 188
CALHOUN SUGGS LN 219
CALICO BASS LN 206
CALICO RETREAT 74
CALIFF RD 126
CALIFORNIA LN 184,196
CALIFORNIA PLANTATION CT 343
CALIPER OAK CIR 75
CALLAN RD 67
CALM WATER CT 81
CALVERT ST 141
CALVIN ST 135
CAMARILLO CT 54
CAMBRIA CIR 166
CAMBRIDGE AV 141
CAMBRIDGE LAKES DR 75,81
CAMDEN ST 127
CAMELLIA DR 87
CAMELLIA RD 167
CAMELLIA WALK CT 224
CAMELOT DR 167,168
CAMEO LN 192
CAMERON BLVD 83,84,90
CAMERTON ST 167
CAMFIELD LN 52
CAMP CARE RD 310
CAMP RD 222,223,237
CAMPBELL DR 187
CAMPBELL FAMILY RD 72
CAMPBELL PLANTATION RD 190
CAMPION HALL RD 159
CAMRON AV 169
CANADY RD 151
CANAL BRIDGE RD 274,275
CANAL PRISM RD 183
CANAL ST 188,208
CANARY DR 166,175
CANBY CT 54
CANCHA LN 136
CANDACE LN 31
CANDELA GROVE DR 174
CANDLEWOOD DR 70
CANE CT 64
CANE SLASH RD 220,234
CANEBREAK LN 57
CANNON ST 178
CANNONADE RD 196
CANOPY CV 224
CANTER LN 220,221
CANTERBURY AV 169
CANTERBURY RD 176,186
CANTON SQUARE 70
CANTWELL ST 132
CANTY LN 159,168
CANVASBACK CT 81
CANYON LN 52
CANYON OAKS DR 76,82
CAPE ISLAND DR 42,43
CAPE JASMINE CT 82
CAPE MAY LN 73,74
CAPE RD 249
CAPEL ST 48
CAPENSIS LN 154
CAPERS ST 199
CAPERTON WAY 252
CAPITAL CT 116
CAPN SAMS RD 326,334
CAPRI DR 186
CAPTAIN AV 141
CAPTAIN KIDD 169
CAPTAIN JOHN HUTT RD 83,90
CAPTAIN KIDD RD 183
CAPTAIN MACKINTOSH CUT 194
CAPTAIN MAYNARDS ISLAND 312
CAPTAIN RIVERS DR 237
CAPTAIN TOMS CRSG 183

2020 Charleston County Street Index

CAPTAIN WARING CT 42
CAPTIVA ROW 158
CARA RD 211
CARAVELLE CT 36
CARDIFF RD 81
CARDINAL CIR 141
CARDINAL HILL DR N 57
CARIB ALY 303
CARLA ST 251
CARLEEN ST 117
CARLIN AV 208
CARLISLE RD 208
CARLSON CT 178
CARLTON ST 141
CARMEL BAY DR 52
CARMEL DR 209
CARNEGIE AV 177
CARNER AV 141,146
CARNES RD 227
CAROL ANN DR 307
CAROL OAKS DR 61
CAROL ST 199,208
CAROLINA BAY DR 165,174
CAROLINA BLVD 89,90,93
COMMERC PKWY 105,108
CAROLINA ISLE DR 57
CAROLINA JASMINE RD 76
CAROLINA PARK BLVD 49,53, 54,58
CAROLINA ST 178
CAROLINA TOWNE CT 70,71
CAROLINA WREN ST 76
CAROLINE LN 275
CAROLINE ROSE PATH 196
CAROLINE SHORES LN 314
CARONDOLET ST 178
CARPENTER ST 208
CARR ST 87
CARRADALE LN 62
CARRERE CT 178
CARRIAGE HOUSE WAY 163
CARRIAGE LN 74,168,80,177
CARRIE HEYWARD LN 65
CARRIE ST 167
CARRILLO ST 175
CARSON DR 167
CARTER AV 75
CARTER LN 207,221
CARTER RD 117
CARTER ST 124
CARTERETT AV 159,168
CARTERS GROVE RD 143,156
CARTIN RD 170
CARTWRIGHT DR 165
CARVER AV 141
CARVERWOOD LN 167
CASA BIANCA DR 158
CASEY LN 227,228
CASHEW ST 176
CASHIERS LN 132
CASPER PADGETT WAY 126
CASPER RD 243,256
CASPIAN CT 57
CASROPE LN 252
CASSENA ST 17
CASSEQUE PROVINCE 65,70
CASSEY ST 114
CASSIDY CT 88
CASSINA AV 90
CASSINA RD 187
CASTLE AV 176
CASTLE HALL RD 65
CASTLE PINCKNEY DR 209,210
CASTLEBANK PL 175
CASTLEBROOK PL 175
CASTLEFORD CT 138
CASTLEGATE CT 175
CASTLEGREEN CT 175
CASTLEHILL CT 175
CASTLELAKE CT 175
CASTLEREAGH RD 144
CASTLEVIEW CT 175
CASTLEWICK AV 219
CASTLEWOOD BLVD 166,175
CASTNET RD 286
CASULON WAY 48
CAT ISLAND PKWY 42
CAT TAIL POND RD 334
CATALINA DR 199
CATALPA CT 74
CATAMARAN CT 41
CATAWBA RD 175
CATBIRD RETREAT 224
CATBRIER CT 319
CATESBYS BLF 334,340
CATFIDDLE ST 178
CATFISH LOOP 205
CATHEDRAL LN 139,144
CATTAIL ROW 158
CATTERTON DR 144
CAUSEY POND RD 37,43
CAUSEY RD 52
CAVALCADE CIR 196
CAVALIER AV 187
CAVALIER CT 70
CAVALRY CIR 80
CAVE LN 182
CAVIAR CT 218
CAW LN 74
CAYLA ST 206
CECIL CIR 237
CECILIA COVE DR 223
CECILIA DR 158
CEDAR CREEK CT 52
CEDAR DR 127
CEDAR HALL RD 323,329
CEDAR HILL RD 223,237
CEDAR ISLAND CT 43
CEDAR LN 144
CEDAR LOG CUT 194
CEDAR PETAL LN 157
CEDAR PLANTATION LN 35,38
CEDAR POINT DR 224
CEDAR SPRINGS LN 234
CEDAR ST 84,169
CEDAR WAXWING CT 313
CEDARHURST AV 167
CEDARWOOD RD 112
CELANESE LN 208
CELEBRATION CT 35
CELESTIAL CT 126
CELIE ST 132
CELOSIA ALY 206
CELTIC DR 126,127
CEMETERY RD 292,300
CENTER LAKE DR 75
CENTER ST 88,91,92,288
CENTER ST EXT 88
CENTER VILLA LN 223
CENTERWOOD DR 222
CENTIPEDE LN 217
CENTRAL AV 95
CENTRAL HAVEN DR 75
CENTRAL PARK RD 208
CENTRE POINTE DR 131,135
CENTURY PL 223
CERTIFICATE CT 143
CESARS OAKS LN 272
CESSNA AV 176,186
CESTUS LN 157
CEVA DR 202,203
CHAD LN 213
CHADBURY LN 71
CHADSFORD LN 113,114
CHADWICK DR 187
CHAFFE ST 142
CHAIRMAKER CT 144
CHALMERS ST 188,189
CHAMBERS LN 80
CHAMFORT RD 48
CHAMPAIGNE LN 223
CHAMPION WAY 124
CHAMPIONSHIP CT 318
CHAMPNEYS LN 182
CHANCE DR 125
CHANCE RD 17
CHANCELLORY LN 157
CHANDLER RD 43,49,54
CHANDLER ST 222,223
CHANEYBRIAR LN 232
CHANNEL CREEK CT 69
CHANNEL VIEW CT 48
CHANNING ST 177
CHANTILLY LN 134,139
CHAPEL RD 214,228
CHAPEL ST 178
CHAPLIN GARDEN CT 316
CHAPLIN GARDEN LN 316
CHAPLIN OAKS RD 182
CHAPLINS LANDING RD 182,194
CHAPMAN AV 83,90
CHARDON COMMONS 197
CHARING CROSS RD 146,159
CHARIS RETREAT LN 260
CHARLENE DR 135,140
CHARLES BROWN RD 260
CHARLES FREER LN 304

2020 Charleston County Street Index

CHARLES ST 131,178
CHARLES VOYSEY LN 326
CHARLES WASHINGTON LN 343
CHARLESFORT ALY 169
CHARLESTON BLVD 93
CHARLESTON CENTER DR 188
CHARLESTON SOUTHERN BLVD 106
CHARLESTOWNE CT 188
CHARLESTOWNE DR 167,168
CHARLESTOWNE RD 187
CHARLIE HALL BLVD 157,166
CHARLIE JONES BLVD 274
CHARLIE RD 227
CHARLOTTE G CIR 88
CHARLOTTE LN 80
CHARLOTTE ST 17,86,178
CHARLTON LN 186
CHARLYN DR 159
CHARMING NANCY RD 237
CHART RIDGE DR 61
CHARTER CT 70
CHARTER DR 126
CHARTER OAKS DR 58
CHARTHOUSE CT 48
CHASTAIN 219
CHATEAU AV 127,132
CHATELAIN WAY 75
CHATFIELD ST 70,75
CHATHAM AV 122
CHATSWORTH CT 112
CHATTER RD 75
CHATUGE CT 110
CHAUNCYS CT 52
CHAVIS RD 277
CHEATHAM ST 135
CHECKER CT 52
CHELSEA CT 167
CHELSEA PARK BLVD 81
CHELTENHAM LN 144
CHELWOOD CIR 159
CHERAW DR 199
CHEROKEE HALL LN 175
CHEROKEE ROSE CIR 47,52
CHEROKEE ST 136,141
CHERRY HILL LN 147
CHERRY HILL RD 213,214
CHERRY POINT RD 317
CHERRY ST 87,178
CHERRYWOOD DR 119,124
CHERSONESE ROUND 65,70
CHERYL LN 140
CHESAPEAKE DR 110
CHESIRE DR 222
CHESSERS CT 180
CHESTERFIELD RD 132
CHESTNUT GROVE WAY 330
CHESTNUT OAK LN 157
CHESTNUT ORCHARD LN 330
CHESTNUT ST 136
CHESWICK LN 46,51
CHEVES DR 199
CHEVIOT DR 134
CHEYENNE ST 132
CHICCO LN 91
CHICKADEE AV 177
CHICKASAW DR 165
CHICKAWAY RD 347
CHICOPEE DR 112
CHICORA AV 141
CHICORIE WAY 237
CHILDREN RD 66
CHILHOWEE RD 233,234
CHIMNEY BLUFF DR 69,70
CHINA BACK LN 229
CHINABERRY LN 306
CHINNIS SIDE 179,192
CHINOOK CRSG 206
CHIPLEY TER 236
CHIPPENDALE RD 113
CHISOL PLOW ST 66
CHISOLM PLANTATION RD 329,336
CHISOLM RD 183,195,204, 217, 218,231,232,233
CHISOLM ST 188
CHITWOOD DR 140
CHLOE LN 110
CHLOE LOVE LN 300,301,308
CHOICE RD 205
CHOKECHERRY LN 317
CHRISMILL LN 61
CHRIST CHURCH CT 61
CHRISTIAN DAWN DR 31
CHRISTIAN RD 158,167
CHRISTINE DR 310
CHRISTOPHER ST 136
CHUCK DAWLEY BLVD 81,87,88
CHUCKS DR 54
CHUCKWAGON RD 165
CHUKA CT 237
CHURCH CREEK DR 144
CHURCH FLATS RD 229,230
CHURCH HILL RD ANX 227
CHURCH PLACE RD 233
CHURCH ST 17,87,189
CHURCHILL PARK LN 53
CHURCHILL RD 132
CIDER CT 112
CINDER ST 71
CINDY LN 139
CIRCLE CT 70
CISLO CT 109,115
CISTERN ALY 74
CITADEL HAVEN DR 175
CITADEL ST 95
CITATION CT 76
CITY HALL LN 131
CIVITAS ST 74,80
CLAIRMONT DR 102
CLAM DIGGER CT 273
CLAM DR 221
CLAM SHELL ROW 223
CLANCY RD 67
CLAPPER CT 66
CLARA LN 117
CLARANCE CT 227
CLAREMONT ST 48
CLARENDON WAY 53
CLARET CUP WAY 156
CLARET WAY 326
CLARITY RD 81
CLARK AV 199
CLARK HILLS CIR 233
CLARK RD 316,331,338
CLARK SOUND CIR 223
CLARKIN AV 135,136
CLARKSVILLE CT 59
CLASSIC CT 53
CLAUSSEN HOUSE DR 343,347
CLAY HALL 312
CLAY LN 166
CLAYBROOK ST 196,197
CLAYFIELD RD 32
CLAYMILL LN 51,56
CLAYTON DR 185
CLAYTON ST 175,176,185
CLEAR MARSH RD 326
CLEAR POND LN 179
CLEARBROOK ST 132
CLEARSPRING DR 252,265
CLEARVIEW DR 210
CLEARWATER DR 40,41
CLEARY LN 88
CLELAND CT 211
CLEMENTS AV 141,142
CLEMSON ST 169
CLEVELAND ST 169
CLIFFORD ST 188
CLIFFWOOD DR 80,87
CLIFTON ST 131
CLIMBING TREE CT 156
CLINTON ST 141
CLIPPER BAY CT 165
CLIPPER ST 224
CLONMEL PL 80
CLOUDBREAK CT 208
CLOUDMONT DR 182,194
CLOVER LEAF LN 237
CLOVER PL 61
CLOVER ST 144
CLOVEWOOD ST 100,102
CLUB COTTAGE LN 313
CLUB COURSE DR 113
CLUB DR 66,71
CLUB TER 66,71
CLUB VIEW CT 265
CLUBHOUSE LN 76
CLYBURN RD 240,241
CLYDE ST 167
COACH RD 240
COAKLEY RD 61,66
COASTAL CRAB RD 48
COASTAL MARSH RD 64
COASTLINE RD 229
COATBRIDGE RD 48

2020 Charleston County Street Index

COAXUM RD 65
COBBLE TROT WAY 195
COBBLER DR 256,269
COBBLESTONE WAY 64
COBBY CREEK LN 340
COBIA CT 340
COBURG RD 187
COCHISE ST 136
COCHRAN CT 187
CODDELL CT 61
CODORUS CT 54
CODY ST 142
COFFEE RD 10
COFFEETREE LN 193
COFFEY CT 145
COHEN HILL RD 274
COINBOW CIR 74
COINBOW DR 74
COKER AV 198,199
COLBY ALY 132
COLBY RAWSON LN 232
COLD HARBOR WAY 165
COLDSPRING DR 121
COLEMAN BLVD 87
COLERIDGE ST 158,159,167
COLES RD 231
COLFAX CT 61
COLIE MORSE LN 132
COLISEUM DR 135
COLLEGE PARK RD 102,105
COLLEGE WAY 178,188
COLLETON DR 187
COLLETON ST 132,136
COLLETTE DR 210
COLLIER ST 67
COLLINGWOOD AV 177,187
COLONEL HARRISON DR 221
COLONEL VANDERHORST CIR 41,42,47
COLONIAL DR 70
COLONIAL ST 188
COLONNADE DR 61
COLONOWARE DR 158
COLONY DR 177
COLORADO AV 124
COLOSSIANS CT 206
COLSON LN 234
COLSTERWORTH AV 169
COLUMBIA AV 136
COLUMBUS ST 178
COLUMN ST 142,147
COLYEM RD 187
COMBAHEE ST 222
COME ABOUT WAY 35,36
COMING ST 178,188
COMINGTEE LN 65
COMMANCHE ST 141
COMMANDER RD 141
COMMENCEMENT LN 110
COMMENTS RD 215
COMMERCE CENTER RD 102,105
COMMERCE ST 199
COMMERCIAL CENTER DR 106
COMMERCIAL ROW 223
COMMISSARY ST 136
COMMODORE RD 242,255
COMMON ALY 169
COMMONS CT 77
COMMONWEALTH RD 42,48
COMPASS PT 210
COMSEE LN 219
COMSTOCK AV 147
CONANT RD 52
CONCH CORNER 223
CONCH CT 84
CONCH ST 59
CONCORD ST 86,189
CONDON DR 209,223
CONDUCTORS WAY 193
CONE ST 189
CONGAREE RIVER DR 101
CONGRESS ST 169,178
CONIFER DR 199
CONIFER LN 319,327
CONNERS ST 193
CONNIE REESE LN 4
CONQUEST AV 94
CONRAD ST 204,205
CONROY ST 169
CONSERVANCY LN 165
CONSTANT DR 208
CONSTANTINE LN 231
CONSTITUTION AV 136,141
CONTENTMENT COTTAGE LN 67,72
CONTENTMENT HALL RD 286,297
CONVERSE ST 127
CONWAY ST 127
CONYERS LN 132
COOK ST 122,127
COOKE RD 218,232
COOKELYNN LN 329
COOL BLOW ST 169
COOLIDGE ST 62
COON CLUB RD 228,243
COON HOLLOW 333,334
COOPER FARM RD 234
COOPER JUDGE LN 252
COOPER LN 33
COOPER RIVER DR 79
COOPER ST 169,178
COOPER VILLAGE LN 80
COOPERS BASIN CIR 165
COOPERS BLUFF RD 11,16
COOSAW DR 176,177
COOSAWATCHIE ST 101
COPAHEE RD 74
COPAHEE SOUND DR 59
COPE LN 337,343
COPPER PENNY CT 71
COPPERAS HILL DR 112
COPPERHEAD TR 196
COPPERLEAF WAY 138,139
COQUINA DR 221,235
CORAL BELL LN 141
CORAL REEF DR 220,234
CORAL ST 87
CORAL VINE CT 76
CORAS CT 126
CORBETTS ALY 204,218
CORBY CT 104
CORDER ST 136
CORDES ST 189
CORDGRASS CT 319
CORDIAL ALY 132
CORDWAINER CT 144
CORE RD 121,126
CORINNE ST 178
CORINTH CT 70
CORK RD 187
CORLEY DR 119
CORLIS DR 166
CORMORANT CT 57
CORMORANT ISLAND LN 314
CORNELIA DR 180
CORNELL ST 177
CORNERSTONE RD 224
CORNFLOWER CT 138
CORNISH AV 222
CORNOR AV 122
CORNSILK DR 165
CORNUCOPIA WAY 156
CORNWALLIS DR 223
CORNWELL AV 136
CORONA ST 147
CORPORATE RD 145
CORPORATION WAY 102
CORRAL DR 165
CORSAIR WAY 54
CORTEZ ST 127
CORVINA DR 165
COSGROVE AV 136,141,146
COSMOPOLITAN ST 147
COTESWORTH CT 70
COTILLION PL 70
COTSWOLD CT 166
COTTAGEPLANTATION RD 294,295
COTTAGE RD 237
COTTINGHAM DR 80,87
COTTON BOUNTY CT 67
COTTON CREEK DR 46,47,52
COTTON FIELD DR 47
COTTON GIN RD 275
COTTON HALL 312
COTTON HOUSE RD 210
COTTON PLANTERS CT 252
COTTON PT 65
COTTONWOOD ST 160,169
COUCH LN 157
COUGAR WAY 132
COUNCIL ST 188
COUNTRY CLUB DR 199,200
COUNTRY CLUB LN 199
COUNTRY LAKE CT 144
COUNTRY LN 76

2020 Charleston County Street Index

COUNTRY MANOR DR 71
COUNTRY PLACE RD 64
COUNTRY WOOD CT 67
COUNTY LINE RD 148,149,150, 153, 154
COURT HOUSE SQUARE 188
COURT WOOD RD 112
COURT YARD SQUARE 132
COURTENAY DR 178,188
COURTLAND AV 160
COURTLAND RD 164
COURVOISIE AV 178
COVE AV 95
COVE BAY LN 88
COVENANT SQUARE 70
COVENTRY CIR 158
COVEY LN 265
COVINGTON DR 134
COWRIE CT 64
COX PLANTATION RD 269
COZY SIMMONS CT 35
CRAB CLAW COVE 52
CRAB CREEK CT 51
CRAB ORCHARD RD 234
CRAB WALK 252
CRABAPPLE CT 97
CRABB ST 167
CRAIG RD 126
CRANBROOK DR 157
CRANE CREEK DR 53
CRANE OVERLOOK DR 30
CRANE RD 350
CRANES NEST RD 53
CRAPE MYRTLE DR 222
CRAVEN AV 187
CRAWFORD DR 343,347
CRAWFORD ISLAND LN 335,341
CRAWFORD ST 132
CREDIT UNION LN 121
CREECH RETREAT LN 44
CREEK BEND WHARF 74
CREEK COTTAGE LN 197
CREEK FARM RD 323,329
CREEK POINT LN 335
CREEK RD 194
CREEK VIEW LN 194
CREEKBANK LN 232
CREEKS BLUFF CT 144
CREEKS EDGE 224
CREEKSIDE DR 80,224
CREEKSTONE CT 112
CREEKWATCH VILLAS 334
CREEKWOOD RD 337
CREIGHTON ST 141
CREOLA RD 113
CREOLE PL 80
CREOLE RETREAT 74,80
CRESCENT MOON LN 194
CRESCENT POINTE DR 124
CRESCENT WAY 105
CREST CT 285
CRESTED FLYCATCHER 319
CRESTLINE DR 135,136
CRESTMONT ST 257
CRESTWOOD PL 223
CREW ALY 165
CRICKET CT 119
CRISP RD 347
CRISTALINO CIR 165
CROATON CRSG 53
CROGHAN AV 220
CROGHAN LANDING DR 174
CROGHAN SPUR RD 187
CROMWELL ALY 188
CROMWELL DR 277
CROOKED CREEK LN 335
CROOKED OAKS LN 333
CROOKED PINE DR 62
CROOKED STICK LN 56,57
CROSBY AV 141
CROSS BOW CT 166
CROSS COUNTY RD 16,119,124
CROSS LN 83
CROSS PARK DR 116
CROSS ST 186
CROSS TIMBERS DR 76
CROSSCREEK DR 199
CROSSGATE BLVD 114
CROSSOVER ST 210
CROSSPOINT DR 108
CROSSROADS DR 112
CROSSTREES LN 53
CROWELL LN 47,52
CROWFIELD LN 65
CROWN AV 126
CROWN CT 70
CROWN REACH 61
CROWNE COMMONS WAY 220
CROWNED KINGLET RETREAT 224
CROWS NEST ALY 165
CROZET DR 265
CRULL DR 167,176
CRYSTAL DR 61,62,67
CRYSTAL HARBOR LN 195
CRYSTAL LAKE DR 237
CRYSTAL SHORE CT 237
CUFFY LN 251
CULBERTSON DR 187
CULLEN DR 41
CULLODEN RD 15
CULLOWHEE CIR 70
CULPEPPER CIR 159,168
CULTIVATOR ST 66
CULVER AV 176,186
CUMBERLAND ST 188,189
CUMBRIA CT 101
CUMMINGS CIR 80
CUNNINGTON ST 160
CURLEW CT 313
CURRAN PL 47,52
CURRENT ALY 303
CURRY RD 250,263
CURTISS AV 186
CUSABEE TR 120
CUSABO ISLAND RD 298
CUSHING RD 243,256
CUTCHIN CT 143
CUTHBERT ST 199
CUTLASS ALY 132
CUTLER LN 67
CUTTER DR 238
CUYLER LN 132
CYNTHIA DR 233
CYNTHIA LN 186
CYPRESS BOTTOM RD 330
CYPRESS BRANCH CT 157
CYPRESS COTTAGE LN 320
CYPRESS CT 76
CYPRESS POINTE DR 52
CYPRESS ST 169
CYPRESS TREES LN 330

D

DADE DR 187,199
DAFFODIL LN 66
DAGALLIES LN 59
DAISYS LN 54,59
DAKOTA ST 121,126
DALTON ST 131
DAMON AV 271,272
DAN MURRAY RD 292
DAN RD 61,66
DANE PLANTATION DR 293
DANGERFIELD RD 99
DANIEL ELLIS DR 208
DANIEL FLUDD RD 286,297
DANIEL FRASIER LN 191
DANIEL GIBBS RD 302
DANIEL LEGARE PL 47
DANIEL ST 187
DANIEL WHALEY RD 208
DANIELS POINTE BLVD 61
DANNY ST 222
DANTZLER DR 106,107
DARCY CT 144
DAREN ST 215
DARIEN DR 138,143
DARIUS RUCKER BLVD 135
DARLENE ST 140
DARLINGTON AV 169
DARLINGTON LN 88
DARRELL CREEK TR 48,53,54,59
DARRYL PL 61
DARTER RD 175
DARTMOOR CIR 159
DARTMOUTH DR 133,138
DARTS COVE LODGE 41
DARTS COVE WAY 41,47
DARWIN ST 209
DATAW CT 81
DATE PALM DR 135
DAUFUSKIE PLACE CT 310
DAVAN DR 167
DAVANT CIR 60,65

2020 Charleston County Street Index

DAVENPORT DR 88
DAVID GREEN RD 71
DAVID ST 327
DAVIDSON AV 177
DAVIS RD 150
DAVIS ST 147
DAVISON RD 154,163,172
DAWHOO RD 240
DAWN DR 237
DAWN HILL DR 143
DAWN MIST WAY 156,165
DAWN VIEW TER 88
DAWNING LN 164
DAWNSHIRE LN 114
DAWSON RD 208
DAWSON ST 169
DAY LILY LN 252
DAYTON ST 136
DAYTONA DR 176
DEACON ST 126
DEAN HALL CT 65
DEARBORNE RD 112
DEARSLEY CT 75
DEAS ESTATE RD 271
DEAS HILL LN 131
DEAS HILL RD 11
DEAS LN 226
DEBBENSHIRE DR 158,167
DEBBIE ST 58
DEBONAIR ST 147
DEBORAHS LN 38
DECATUR ST 136
DECEMBER LN 99
DECOY CT 81
DEEK LN 222
DEENE ST 208
DEENEPARK CIR 52
DEEP SEA CIR 69
DEEP STEP DR 163
DEEP WATER DR 75,76
DEEPWOOD DR 210
DEER CREEK RD 48
DEER NOTCH RD 53
DEER PARK WAY 47
DEER PATH DR 70
DEER PATH WAY 144
DEER POINT DR 326,334
DEER RIDGE LN 107
DEER RUN 333,339
DEER SIGHT WAY 46
DEER ST 91
DEER WALK CT 47
DEER WALK WAY 47
DEERFIELD DR 138
DEERWOOD DR 106,109,110,112
DEIDRICH ST 134
DELACOURT AV 51
DELANCEY CIR 107
DELANEY DR 222
DELANO ST 147
DELASTREE RD 310
DELAWARE AV 147
DELEISSELINE BLVD 70
DELESTON ST 251
DELHI RD 110,112
DELL RD 167
DELLWOOD AV 135,140
DELMAR ST 176
DELOACH ST 126
DELOREST RD 173
DELORIS SIMMONS RD 35,38
DELSEY ST 132
DELTA ST 126,131
DEMPSEY AV 121,126
DENISE RD 225
DENNING POINT RD 230
DENNISON LN 326
DENSMORE CIR 53
DENT LN 225
DEODAR LN 136
DERBY PARK LN 49
DERBY ST 167
DERBYSHIRE CT 138
DEREEF CT 178
DERRIES RD 38
DES ARC RD 234
DESIGN ST 119,120
DESMOND AV 124
DESOTO DR 114
DESPORTES CT 178
DETYENS CT 75
DETYENS RD 70,75
DEVEREAUX AV 169
DEVILS ELBOW 199
DEVLIN RD 220
DEVOL ST 67
DEVONS AV 222,223
DEVONSHIRE RD 187
DEWARD AV 180
DEWEES CREEK DR 71
DEWEES INLET DR 68
DEWEY ST 141,169
DEWSBURY LN 134
DEXTER LN 222,236
DIAMOND BLVD 71,76
DIAMOND CUTT RD 201
DIANA ST 177
DICK SINGLETON RD 252
DICKENS ST 158,167
DICKSON AV 126
DIDDY DR 81
DIEHL ST 112
DILL AV 223
DILLS BLUFF CT 209
DILLS BLUFF RD 209,223,237
DILLWAY ST 167
DINGLE RD 61,62
DINGLE ST 169,178
DIODIA CT 327
DISCHER ST 147
DISCO ST 131,132
DISCOVERY RD 114
DIVOT CT 59
DIXIE PLANTATION RD 202,215,216
DOAR RD 26,30,33
DOBBIN RD 175
DOBESTER AV 210
DOBSON ST 126
DOCKSIDE LN 307
DOCTOR TAYLOR RD 225,240
DOCTOR WHALEY RD 183,195,196
DODGE ST 132
DOE DR 109
DOE HALL PLANTATION RD 23
DOE WALK LN 109
DOGPATCH LN 219
DOGWOOD RD 144,157
DOLBY RD 191
DOLLY RD 301,309
DOLMANE DR 186
DOLORES LN 99
DOLPH LN 7
DOLPHIN ROW 84
DOLPHIN WATCH DR 165
DOMINIC DR 233
DOMINION CT 138
DOMINO AV 140,145
DONAHUE DR 168
DONALDSON ST 229
DONCASTER DR 143
DONERAIL LN 196
DONNELLY CORNER DR 30
DONNELLY LN 261,274
DONNER AV 109,110
DONNIE LN 252
DONWOOD CIR 100
DONWOOD DR 100,102
DORAL OPEN 320
DORCHESTER RD 119,124,129,130,134,135,139,140,141
DORIS DR 144
DOROTHY DR 143
DOROTHY WILLIAMS BLVD 126
DORSET LN 158
DORSEY AV 140
DOSCHER AV 147,160
DOTTERERS RUN 157
DOUBLE BOGEY LN 50
DOUBLE EAGLE TRC 340
DOUBLE FOX RD 144
DOUBLE OAK RD 157
DOUBLETREE CT 165
DOUGHTY ST 178,188
DOUGLAS CT 99
DOUGLASS AV 186
DOVE CREEK RD 119
DOVE HAVEN CT 144
DOVE NEST 326
DOVE RUN DR 223
DOVER CT 141
DOVER ST 141
DOWDEN CT 168
DOWDEN ST 168
DOWLING RD 141
DOWN UNDER LN 349

2020 Charleston County Street Index

DOWNER DR 237
DOWNING PLACE WAY 41,47
DOWNING ST 167
DOWNSBERRY DR 71
DOWNWOOD PL 223,237
DOWNY BOG CT 106
DOYLE AV 140
DRAGGIN BOTTOM DR 218,232
DRAGONFLY CIR 40
DRAGOON DR 80
DRAKE ST 169,178
DRAKEFORD DR 220,234
DRAPER ST 127
DRAWBRIDGE CT 166
DRAYMOHR CT 52
DRAYTON QUARTER DR 157
DRAYTON ST 17,192,193
DREAMERS LN 250
DREAMLINER DR 130
DRESDEN LN 159
DRESSER 166
DREWS ALY 169,178
DREXELL DR 158
DRIFTBOAT LN 41
DRIFTER CT 35
DRIFTWOOD DR 223,237
DRIFTWOOD LN 83,90
DRIGGERS RD 255
DROOS WAY 138
DROP ANCHOR LN 302
DRUID RD 187
DRUM ST 114
DRUMMOND CT 138
DRY CREEK RD 166
DRY ST 294,295
DRYDEN LN 158
DRYDOCK AV 136
DUANE SIMMONS LN 163,164
DUANY RD 74
DUBLIN RD 113
DUC CT 178
DUCK CLUB RD 163
DUCK HAWK RETREAT 224
DUCK LN 83
DUCK POND RD 261,274
DUCKCLAM LN 81
DUFFERS CT 138
DUFFIELD RD 26
DUFFY RD 167
DUFORD RD 234
DUKE ST 75
DULSEY RD 176
DUMONT DR 52
DUNBAR ST 176
DUNBARTON DR 159
DUNCAN ST 178
DUNDEE ST 141
DUNDRUM ST 134
DUNE LOFT VILLAS 334
DUNE RIDGE LN 77
DUNECREST LN 84
DUNECREST TRC 339
DUNES BLVD 90
DUNES MILL CT 47
DUNES MILL WAY 47
DUNES WEST BLVD 52
DUNESIDE RD 327
DUNGANNON HALL 312
DUNGANNON PLANTATION WAY 181
DUNHILL CT 67
DUNLAP ST 114
DUNLIN CT 327
DUNLOE CT 75
DUNMEYER HILL RD 99,100
DUNMEYER LOOP RD 99
DUNMOVIN DR 233
DUNNEMANN AV 168,169
DUNNES LN 167
DUNOON DR 138
DUNVEGAN DR 138,143
DUNWELL RD 309,317
DUNWICK DR 219,220
DUNWOODY ST 136
DUPONT RD 176
DUPRE CREEK DR 43
DUPRE LN 74,75
DUPRE RD 7,12,17,18
DURANT AV 127,132,135,136
DUREN CT 143
DURGIN PLACE RD 26
DURHAM PL 159
DURKEE ST 144
DUSTY LN 105
DUTCH CT 112
DUTCH IRIS CT 76
DUTCHMAN DR 41
DUTTON AV 126
DUVALL ST 224
DWELLER CT 165
DYESS AV 142

E

E 10TH ST 289
E 11TH ST 289
E 12TH ST 289
E 13TH ST 279,289
E 2ND ST 288
E 3RD ST 288
E 4TH ST 288
E 5TH ST 288,289
E 6TH ST 289
E 7TH ST 289
E 8TH ST 289
E 9TH ST 289
E ADA AV 140
E ARCTIC AV 288,289
E ASHLEY AV 66,279,280,288,289
E AVALON CIR 158,167
E BATTERY ST 189
E BERRY ST 99
E BRADFORD CT 125
E CAIN ST 99
E CANNING DR 42
E COLPAT ST 99
E CONSTELLATION DR 124
E COOPER AV 288,289
E DEEP CREEK OVERLOOK 42
E DOLPHIN ST 126,127,132
E EDGEWATER DR 187,199
E ELLIOTT ST 189
E ERIE AV 288,289
E GRANT ST 99
E GREEN ST 99
E HAMPSTEAD SQUARE 178
E HIGGINS DR 67
E HILL BLVD 125
E HOBCAW DR 74
E HUDSON AV 288,289
E HURON AV 288,289
E INDIAN AV 288
E JACKSON DR 125
E LAKELAND DR 127
E LIBERTY PARK CIR 126,127
E MARYMONT LN 143
E MONTAGUE AV 131,132
E NASH ST 99
E OAKRIDGE CIR 114
E OWENS DR 97,99
E PARK PL 132
E PARK VIEW PL 61
E PINCKNEY ST 99
E RANDOLPH ST 99
E RICE PLANTERS LN 65
E RICHARDSON AV 98,99
E SHIPYARD RD 74
E SHIRLEY DR 134,139
E SIMPSON ST 125
E SPARTAN BLVD 114,117
E ST 169
E STEWART AV 120
E SURREY DR 141
E THOMAS ST 99
E TULANE RD 110
E WANTOOT BLVD 176
E WESTCHESTER DR 175
E WIMBLEDON DR 208
E WITTER ST 237
EADES LN 175
EAGLE CREEK DR 166
EAGLE DR 118,120,121
EAGLE LAKE RD 119
EAGLE LANDING BLVD 112,114
EAGLE POINT RD 306
EAGLE ST 74
EAGLE VIEW DR 166
EAGLES NEST 333
EAGLEWOOD TR 224,238
EALLYSTOCKERT RD 144
EARL CT 159
EARL JOHNSON LN 67
EARLY JERSEY RD 256
EARTHLEE LN 67
EAST AMY LN 220,234

2020 Charleston County Street Index

EAST AND WEST RD 237
EAST BAY ST 169,178,86,189
EAST CASTLE PL 175
EAST CROSSING LN 71,76
EAST ESTATES BLVD 166,175
EAST SHORE LN 176,186
EAST ST 177
EAST TOWER CT 175
EASTHAM LN 53
EASTHAMPTON DR 76
EASTLAKE RD 74
EASTMAN DR 58
EASTON ST 141
EASTOVER DR 81
EASTWAY ST 134
EASY ST 114
EBBTIDE WAY 74
EBERLY AV 115,112
EBONY CT 112
ECHO AV 147
ECKENROD ALY 197
EDBILLELLIS RD 109
EDDING CREEK DR 346,349
EDDY DR 40
EDDY FARM RD 255
EDDY WILLIE LN 265
EDEN FOREST RD 274,275
EDEN RD 43
EDENBOROUGH RD 262,275
EDENTON RD 74
EDENTREE PL 208
EDENVALE RD 261,262,275
EDENWOOD CT 167
EDGAR TUMBLESTON RD 201
EDGE AV 127,132
EDGEBROOK CIR 124
EDGEMOOR AV 54
EDGEWATER ALY 84
EDGEWOOD DR 186
EDIBETH DR 229
EDIE LN 17
EDINBURGH RD 159
EDINGS CT 248
EDINGSVILLE BEACH RD 343,344,347,348
EDISON AV 121
EDISTO AV 199
EDISTO FERRY RD 336
EDISTO OAK LN 329
EDITH ST 134,139
EDMONDS DR 210
EDSENT AV 186
EDWARD D SINGLETON DR 277
EDWARD SHEPHARD LN 293
EDWARDS DR 180
EDWARDS ST 87,88
EDWINS CRSG 234
EENJY LN 261
EGRET CREST LN 157,166
EGRET LN 174
EGRET PERCH CT 154
EGRET POND CT 195
EGRETS LANDING CT 61
EGRETS POINTE DR 62
EGYPT RD 65
EHRHARDT DR 178
EIGHTY OAK AV 64
EILEEN ST 134
ELAINE ST 234
ELBA DR 134
ELBOW ALY 87
ELCID WAY 194
ELDER AV 126
ELDERBERRY CIR 119
ELDERWOOD CT 100
ELDERWOOD DR 100,102
ELDORA LN 70
ELEANOR DR 126
ELEGANS DR 141
ELESE STEED CT 75
ELIAS LN 251
ELIJAH GORDON RD 149
ELIJAH GRANT RD 172
ELIJAH GREEN RD 74
ELIJAH SMALLS RD 52,57
ELISSA DR 144
ELIZA CT 186
ELIZA DARBY LN 326
ELIZA LEGARE WAY 215,229
ELIZABETH CT 87
ELIZABETH LN W 187
ELIZABETH ST 87,178
ELIZABETH WASHINGTON LN 180
ELK ST 117
ELLEN AV 87
ELLER ST 115,112
ELLINGSON PKWY 65
ELLINGTON SCHOOL RD 180,193
ELLINGTON WOODS BLVD 52
ELLIOTT ESTATES RD 214
ELLIOTT ST 189
ELLIOTTS CUT DR 223,237
ELLIOTTS LN 198
ELLIS CREEK LDG 208
ELLIS OAK AV 208,209
ELLIS ST 167,87
ELLISON RUN 252
ELLSWORTH ST 62,67
ELM HALL CIR 97
ELM RD 144
ELM SPRINGS RD 119
ELM TREE LN 205
ELMS CENTER RD 107
ELMS PLANTATION BLVD 107
ELMWOOD AV 178
ELROY RD 190
ELSEY DR 176
ELSINORE CT 110
ELTON CT 167
ELVINGTON RD 234
EMBASSY ROW WAY 326,334
EMDEN ST 131
EMERALD FERN DR 112
EMERALD FOREST PKWY 166
EMERALD TER 71
EMERSON ST 199
EMILY BROWN RD 222
EMILY DR 177
EMMA LN 61
EMMA POINTSETT WAY 349
EMMALINE LN 326
EMMAUS RD 284
EMMETS RD 206
EMMETT I DAVIS JR AV 135
EMMIE ST 110
EMORY AV 186,187
EMPIRE AV 132
ENCAMPMENT CT 223
ENCAMPMENT PLANTATION DR 190
ENCLAVE DR 60
END DR 176
ENDICOT WAY 53
ENDO DR 176
ENFIELD LN 71
ENGEL ST 178
ENGLISH IVY CT 76
ENGLISH ST 141,142
ENOREE LN 222
ENSIGN CT 83,90
EPHGENIE SQUARE 118
EQUESTRIAN DR 80
EQUINOX CT 206
ERCKMAN DR 87,88
ERIKA PL 228
ERIN CT 131,135
ERNEST BRANTON RD 180
ERNEST HILTON LN 181
ERNEST LEVY LN 205,206
ERNESTINE RD 240,253
ERSKINE AV 139
ERSKINE CT 139
ESAU JENKINS RD 284
ESSEX FARMS DR 166
ESSEX ST 126,127
ESTEVES RD 330
ESTUARY LN 326
ETHAN ST 67
ETHEL POST OFFICE RD 243,244,255,256,269
ETHEL RD 109
ETHERIDGE RD 247
ETIENNE AV 309,317
ETIWAN AV 175
ETIWAN POINTE DR 64
ETNA ST 135
ETON RD 158,159
EUGENE DR 38
EUGENE GIBBS ST 222
EUGENIA AV 319,320,327
EUTAW BATTALION DR 252
EVA ST 134
EVALINA AV 201
EVANS RD 210,224

2020 Charleston County Street Index

EVANS WAY 250
EVANSTON BLVD 134,139
EVATT LN 146
EVE CIR 144
EVELINA ST 65
EVELINA WHEELINGS RD 205,219
EVELYN DR 134
EVENING BEND 327
EVENING SHADE DR 143
EVERETTE ST 234
EVERGLADES DR 136
EVERGREEN OAK RD 9 9
EVERGREEN ST 139,176
EVERHOPE RD 48
EVIAN WAY 64
EWALL ST 80
EXCELLENCE WAY 106
EXCHANGE LANDING RD 235
EXCHANGE ST 189
EXECUTIVE CIR 176
EXECUTIVE HALL RD 166
EXETER CT 159
EXETER ST 112
EXILE RD 228
EXODUS WAY 206
EXPEDITION DR 114
EXPLORER DR 114
EZEKIEL AV 132
EZRA CT 206

F

F ST 169,178
FABER PLACE DR 140,145
FABER RD 140
FABER ST 189
FABIUS MAXIMUS RD 249
FAGAN WAY 275
FAIN ST 120,121
FAIR SAILING RD 47
FAIR SPRING DR 139
FAIRDELL LN 284
FAIRFAX CT 159
FAIRFIELD AV 167
FAIRFIELD PLANTATION RD 4
FAIRHOPE RD 74
FAIRLAWN CIR 70
FAIRMONT AV 87
FAIRVIEW DR 102
FAIRVIEW NURSERY RD 268
FAIRVIEW PLANTATION RD 257,258,271
FAIRWATER PL 53
FAIRWAY DR 199
FAIRWAY DUNES LN 84
FAIRWAY OAKS LN 84
FAIRWAY PLACE LN 70,71
FAIRWAY VILLAGE LN 84
FAIRWIND DR 110
FAISON RD 53,58
FAITH ST 141,67
FALCON POINT RD 313
FALCON RD 120
FALKIRK DR 176
FALLA AV 135,140
FALLEN OAK DR 62
FALLFISH WAY 206
FALLING CREEK CIR 71,76
FALLING EMBERS LN 106
FALLING MOSS DR 62
FALLING PINE CT 136
FALLOW FAWNS RD 194
FALMOUTH ST 167
FAM CAMP 120
FAMILY CIR 159
FAMILY GREEN PL 256
FARGO ST 135
FARIS ALY 132
FARM COTTAGE LN 209,210
FARM HOUSE RD 192
FARM LAKE VW 318
FARM QUARTER RD 70,71
FARM RETREAT RD 294
FARMAL ST 140
FARMERS MARKET DR 138
FARMFIELD AV 187
FARMINGTON RD 223,237
FARMLAND RD 197
FARMWOOD CT 100
FARMWOOD ST 100,102
FARNHAM RD 209
FASHION AV 131
FASSITT RD 117
FATHER GRANTS CT 178
FAULKNER DR 48,49
FAULT LINE DR 104
FAUST RD 164
FAWN ST 110
FAYE LN 74
FAYETTEVILLE RD 119
FEDERAL ST 86
FELDERS LN 183
FELDMAN RD 220,234
FELIX ST 178
FELLOWSHIP RD 134
FENWICK DR 187
FENWICK FERRY 197,198
FENWICK HALL ALLEE 206,207
FENWICK PLANTATION RD 206
FERDINAND CT 41
FERGUSON RD 222
FERN GULLY LN 286
FERN HILL DR 220
FERN HOUSE WALK 64,65
FERN PL 132
FERNANDINA ST 74
FERNWOOD DR 107,109,110
FERRARA DR 141
FERRIS AND CYRUS RD 208
FERRY CROSSING CIR 144
FERRY ST 87,91
FERRY WHARF RD 79
FESCUE ST 71
FETTERBUSH LN 206
FETTERESSA AV 139
FIALL ST 177
FICKLING HILL RD 205
FIDDIE ST 99
FIDDLE WAY 252
FIDDLER CRAB WAY 144
FIDDLER CREEK DR 208
FIDDLER ISLAND LN 277
FIDDLER RUN CT 57
FIDDLERS DEN CT 88
FIDDLERS LAKE CT 88
FIDDLERS MARSH DR 88
FIDDLERS POINT LN 79
FIDDLERS REACH 319,320
FIDLING RD 139,144
FIELD PLANTERS RD 219,233
FIELDFARE WAY 138
FIELDS CIR 223
FIELDS PL 169
FIELDS RD 228,263,276
FIELDSTONE CIR 138
FIFE LN 157
FIFLE ST 54
FIFTEEN MILE LANDING RD 38,44
FIFTH ST W 136
FIG VINE CT 76
FIGHTER DR 126
FILLMORE ST 141
FINN BLVD 132
FINUCAN RD 97
FIRE RAFT DR 221
FIREFLY LN 33
FIREMAN DR 180
FIRESTONE RD 135
FIRETHORNE DR 87,88
FIRETREE CT 113
FIRST MATE CT 224
FIRTH ST 167
FISH HAWK LN 313
FISHBONE DR 219,220
FISHBURNE ST 178
FISHERMANS BEND 69,74
FISHERS ALY 84
FISHING CREEK DR 349
FISHLAND RD 221
FISK CT 347
FITE ST 132
FITZROY DR 138,143
FIVE FATHOM LN 22
FIVE OAKS DR 223,237
FLAG ST 95
FLAGSHIP LN 303,311
FLAMBEAU PL 74
FLAMBEAU RETREAT 74
FLAMINGO DR 175
FLANDERS AV 122,127
FLANNERY PL 48,49
FLAT BLOOM 166
FLAT DUTCH CT 256
FLAT FISH ALY 292,293

2020 Charleston County Street Index

FLATFIELD FARM RD 35,39
FLATWOODS RD 12
FLEMING RD 199,208
FLEMING WOODS RD 208
FLETCHER HALL 312
FLETTON WAY 101
FLINT ST 208
FLINTWOOD CT 112
FLOOD ST 178
FLOODTIDE WAY 74
FLORA DR 126
FLORAL BANK LN 165
FLORENCE LN 167
FLORENCE ST 95
FLORENCE TER 215
FLORIDA AV 136,141
FLOSSY LN 263
FLOUNDER LAKE DR 243
FLOWER CREEK WAY 144
FLOWERING OAK WAY 67
FLOWERS LN 343,347
FLOYD CIR 139
FLOYD DR 156
FLYBY RD 23
FLYING SQUIRREL CT 327
FLYINGFISH CIR 278
FLYNN DR 139,140
FLYWAY DR 312,313,320,321
FOLIAGE LN 209
FOLLY CREEK WAY 278
FOLLY RD 199,208,222,236,237, 251,252,264,265,278,288
FOLLY ROAD BLVD 187,199
FONTANA ST 220
FORBES AV 1 77
FORD CT 188,189
FORD HILL RD 180
FORDE ROW 223
FORDHAM LN 15
FOREDECK LN 350
FOREST AV 147
FOREST CREEK CT 138,139
FOREST DEW CT 144
FOREST GLEN DR 133,138
FOREST HILLS DR 119
FOREST LAKES BLVD 157,166
FOREST LN 208
FOREST OAKS DR 194,203
FOREST RD 31
FOREST SHERMAN RD 142
FOREST TR 83
FOREST TRAIL CT 1 83
FOREST TRAIL CT 2 83
FORESTAY CT 321
FORESTWOOD DR 186,187
FORGE WAY 52
FORMOSA DR 187
FORREST AV 279
FORSEMAN RD 141
FORSYTHE LN 65
FORT BLISS CT 71
FORT JOHNSON RD 210,223, 224, 237
FORT LAMAR RD 252
FORT MOULTRIE DR 95
FORT PALMETTO CIR 71,76
FORT PEMBERTON DR 199
FORT ROYAL AV 168,177
FORT ROYAL CT 168
FORT SUMTER DR 209
FORT TRENHOLM RD 250
FORTUNE DR 116,117
FORTUNE LN 251
FOSTER ST 167
FOSTERS GLENN DR 263
FOUNDERS WAY 75,81
FOUNTAIN GRASS LN 314
FOUNTAIN LN 74
FOUNTAINHEAD WAY 41
FOUR MILE LN 147
FOUR PAWS PATH 233
FOUR POLES PARK DR 136
FOUR WINDS PL 46,47
FOWLER CT 80
FOWLER DR 134
FOX CREEK LN 53
FOX CROFT RD 223,224
FOX DR 192,193
FOX LAIR 333
FOX LAKE CT 144
FOX POND DR 87,88,91,92
FOX POND LN 292
FOX RIDGE CT 157
FOX TAIL LN 81
FOX TROT RD 139,144
FOXFIRE RD 281,292
FOXGLOVE LN 206
FOXHALL RD 143
FOXWOOD DR 119,124
FRAGRANT LN 144
FRAISER LN 136
FRAMPTON AV 199
FRAMPTON ST 199
FRAMPTONS INLET RD 348
FRANCE AV 127,132
FRANCIS GRAHAM CT 17
FRANCIS JOHNSON LN 276
FRANCIS MARION DR 223
FRANCIS ST 169
FRANCIS YONGE WAY 194
FRANK BONNEAU RD 66
FRANK GEDDES DR 275
FRANK MALLETTE LN 132
FRANK SOTTILE LN 83
FRANK ST 167
FRANKE DR 76
FRANKLIN GAILLARD RD 222
FRANKLIN ST 188
FRANKLIN TOWER DR 58,59
FRASERBURGH WAY 62
FRAYED KNOT ALY 165
FRAZIER HILL RD 196
FRED COOPER CT 75
FRED FARM RD 234
FRED MCKAY WAY 81
FRED RAVENEL RD 54
FRED ST 210,224
FREEDOM DR 144
FREEDOM PEAK LN 224,238
FREELOCK DR 81
FREEMAN HILL RD 302
FREEMAN SCOTT RD 75
FREEMAN ST 87
FREEMAN VILLAGE RD 268
FREER ST 237
FREMONT AV 199
FRENCH BROAD AV 206
FRESH CATCH LN 32
FRESH MEADOW LN 47
FRESHFIELDS DR 318
FRETWELL ST 127
FRICK AV 125
FRIEND ST 91
FRIENDFIELD HALL 312
FRIENDLY CIR 166
FRIPP LN 311
FRISCO LN 231,246
FRISK LN 99
FROG SONG ALY 206
FROGLEG CT 52
FROGMORE RD 74
FRONT NINE LN 314
FRUITWOOD AV 144,157
FUEL FARM RD 130
FULFORD CT 71
FULHAM RD 52
FULLER ST 131
FULMAR PL 143
FULTON HALL LN 66
FULTON ST 188
FURMAN DR 139
FURR ST 109
FUSELER RD 168,177

G

GABE MOULTRIE DR 193
GABE RD 191
GABE ST 136
GABLE ST 110
GADSDEN CT 169
GADSDEN ST 188,192
GADSDENBORO ST 86
GADSDENVILLE RD 54,59
GADWALL LN 320,321
GAFFNEY ST 132
GAHAGAN RD 98
GAILLARD LN 132,135,136
GAITED HORSE RD 229
GALAXY RD 105,106
GALE ST 126
GALERA LN 64
GALLBERRY ST 165
GALLEON RD 224
GALLINULE CT 327
GALLOWAY LN 208
GAMBRILL LN 53

2020 Charleston County Street Index

GAMECOCK AV 159
GAMMON ST 165
GANGWAY CUT 41
GANNETT RD 81
GANTT DR 220
GAP RD 131
GARCO ST 132
GARDEN CREEK RD 144
GARDEN ST 186
GARDEN WALL WALK 64,65
GARDEN WAY 66
GARDENERS CIR 318
GARDENHILL RD 59
GARDENIA RD 167
GARDENS CORNER CT 187
GARDENWALK CT 138
GARDNER RD 167,176
GARFIELD ST 141
GARLAND RD 87
GARMOUTH CT 62
GARRETT AV 122,127
GARRISON ST 252
GARRYANNA DR 134
GARTH DR 138
GARVIN LN 191
GARVIN VILLAGE RD 226
GARWOOD DR 100,101,102
GARY DR 140,141
GASLIGHT ALY 132
GASQUE ST 234
GASTON GATE 61
GATCH CT 81,88
GATE POST DR 88,92
GATEHOUSE CT 175
GATETREE RD 233
GATEWAY DR 103
GATEWAY WALK 188
GATOR TRAK 164
GAYNOR AV 131,132
GAZANIA WAY 156
GEATHERS RD 11,182
GEDDES AV 176,186
GEIGER CT 197
GEMSTONE DR 81
GENDRON ST 189
GENERAL CORNWALLIS DR 207
GENERAL HATCH DR 221
GENESIS ST 205,206
GENEVA MOORE RD 16,17
GENEVA SHAW LN 258,271
GENEVA SMALLS LN 59
GEO LN 256
GEORGE BELLINGER RD 286
GEORGE BLAKE RD 263
GEORGE BROWDER BLVD 58
GEORGE BURGES ALY 178
GEORGE GRIFFITH BLVD 236
GEORGE HEATH LN 23
GEORGE JOHNSON LN 301
GEORGE ST 86,178,188
GEORGE WASHINGTON LN 30
GEORGIA AV 124
GEORGIA GUARD DR 221
GEORGIANA ST 67
GERANIUM LN 234
GERMANTOWN RD 1
GERTRUDE RD 194
GETAWAY PATH 26,30
GETTYSBURG DR 223
GHANA ST 233
GIBBES ST 188
GIBBS RD 286,297
GIBBY GREER RD 65
GIBSON RD 215,229,244
GIFT BLVD 195
GILBERT ST 222
GILBERTS LDG 64
GILEAD RD 62
GILES LN 66
GILGRIM RD 271
GILLETTE AV 11
GILLINS LN 164
GILLON ST 189
GILMORE CT 224
GILMORE RD 167,168
GIN BAY RD 220
GIN HOUSE CT 210
GINGER LN 113
GINGERBREAD LN 343
GINGERSPICE LN 343
GINGLIS WAY 70
GIPPY LN 158
GIVENS RD 286
GLADDEN RD 251
GLADSTONE ST 164
GLASCOW ISLAND LN 341
GLASCOW ISLAND LOOP 341
GLASSON ST 196,197
GLAYTON DR 180
GLAZE ST 196,205
GLEBE ST 188
GLEN ABBEY 320
GLEN EAGLE 320
GLEN ERIN DR 70
GLEN LAKE CT 70
GLEN OAKS CT 144
GLENARDEN DR 165
GLENBROOK LN 197
GLENCOE ST 88
GLENDA VW 116
GLENDALE DR 144
GLENFORD RD 112
GLENGARY CT 138
GLENHAVEN SHORES 113
GLENKIRK DR 138
GLENN MCCONNELL PKWY 156,157,166
GLENN ST 140
GLENSHAW ST 132
GLENWOOD AV 178
GLIFTON AV 180
GLOSSY IBIS LN 313
GLOUSTER ST 112
GLOVER RD 249
GNARLED OAKS LN 296
GNARLED PINE 333,334
GOBLET AV 88
GOBLET GATEWAY 81
GODBER ST 210,224
GODFREY PARK PL 187
GOER DR 131,135
GOLD CUP LN 194
GOLD LN 54
GOLDBERG AV 136
GOLDBUG AV 92,93,95
GOLDEN PEARLE LN 17
GOLDEN POND RD 26
GOLDEN RICE LN 193
GOLDENEYE DR 313
GOLDENROD CT 313
GOLDENROD ST 141
GOLDIE RD 67
GOLDMAN BUTLER LN 282
GOLF COTTAGE LN 304
GOLF OAK PARK 326,334
GOLFVIEW DR 199
GOMER LN 208
GOOD HOPE AV 150
GOOD ST 126,131
GOODIRON WAY 116
GOODLET CIR 252
GOODMAN ST 136
GOODWATER ST 49
GOODWILL WAY 156
GOODWINE CIR 38
GOOSEBERRY DR 48
GORDON ST 135,136,168,169
GOSHEN POINT RD 230
GOVAN RD 228
GOVERNOR MORTON LN 308
GOVERNORS CT 70
GOVERNORS DR 312,313,320
GOVERNORS POINT CT 61
GOVERNORS RD 70
GRACE BRIDGE ST 169
GRACE CHAPEL RD 317
GRACE LN 74
GRACEWOOD DR 166
GRACIE LEE LN 208
GRACIE PARROTT PL 183
GRADDICK RD 75
GRADYDALE LN 218
GRAFTON ST 79
GRAHAM FARM RD 11,17
GRAHAM ST 131
GRAND BAY LN 220
GRAND CONCOURSE 223
GRAND PALM LN 98
GRAND PAVILION BLVD 84
GRANDE OAKS BLVD 143,156
GRANDIFLORA BLVD 138
GRANDMOTHER LN 30
GRANDS RD 80
GRANDVIEW CT 76

GRANGE HILL LN 51
GRANGE SIMONS ALY 252
GRANGER LN 234
GRANITE RD 301
GRANNYS LN 33,36
GRANS AV 246,247
GRANT HILL RD 167
GRANTS CT 178
GRANTS PASSAGE AV 219
GRAPE LN 52
GRASS GARDEN LN 326
GRASS MARSH DR 47
GRAVELY AV 136
GRAY BATTERY CT 71
GRAY CT 188
GRAYSON ST 136,141
GREAT CASTLE PL 175
GREAT EGRET DR 196,205
GREAT HALL CT 166
GREAT HERON CT 84
GREAT HOPE DR 52
GREAT OAK DR 130
GREAT RIVER DR 130
GRECH ST 176
GREELEY RD 48
GREEN DOLPHIN WAY 320
GREEN HERON CT 333
GREEN MEADOW LN 320
GREEN PATH LN 81
GREEN VALLEY LN 252
GREEN WAY 178,188
GREEN WINGED TEAL RD 319,327
GREENBAY DR 126
GREENBRIAR LN 200
GREENE WAY 180,193
GREENHILL RD 223
GREENHILL ST 188
GREENLAND RD 164
GREENLEAF ST 160
GREENMORE DR 167
GREENPARK AV 157
GREENRIDGE RD 112
GREENSHADE WAY 81
GREENSPIRE LN 136
GREENSPOINT CT 41
GREENSWARD RD 319,327
GREENVIEW LN 65
GREENWICH ST 87
GREENWOOD RD 151,152,170
GREENWOOD ST 99
GREER ST 65
GREGG DR 209
GREGGS CT 334
GREGORIE COMMONS 185,197
GREGORIE FERRY RD 61
GRETA ST 205
GREY FOX DEN CT 305
GREY MARSH RD 47,48,52
GREY OWL WAY 143
GREY WIDGEON LN 305,313
GREYSTONE BLVD 71
GREYTHORNE DR 58
GRIER AV 169,178
GRIFFINDORF BLVD 112
GRIFFITH LN 220
GRIMBALL AV 199
GRIMBALL FARM LN 251,264
GRIMBALL RD 236,237,251
GRIMBALL RD EXT 251,252
GRIMKE ST 136
GRIMSBY BRIDGE RD 42
GRIMSHAW RD 232,247
GRIMSLEY DR 238
GRISWOLD ST 62,67
GROSS AV 125
GROUND PINE DR 165
GROUSE PARK 143
GROVE PARK DR 143
GROVE ST 168,169
GROVEHURST DR 165
GROVELAND AV 147
GROVER DR 220
GROVES MANOR CT 87
GUERARD RD 187
GUERINS BRIDGE RD 31,34,35,38
GUERRY AV 175
GUIGNARD ST 189
GUILFORD CT 67
GULF DR 71
GULL BAY DR 30
GULL DR 95
GULLAH AV 136
GULLANE RD 138
GUM TREE LN 205,206
GUMM LN 136
GUMWOOD BLVD 121
GUN BLUFF RD 328,329
GUN CLUB RD 157
GUNN AV 177
GUNNISON ST 54
GUNPOWDER CT 223
GUNWALE LN 165
GURLEY ST 65
GWINNETT ST 134
GYPSY LN 16,75

H

H H DURANT LN 30
H ST 169,178
HABERSHAM RD 52
HABITAT BLVD 302
HACKBERRY AV 53
HACKEMANN AV 142,147
HACKLUS LN 343
HACKNEY CT 107
HADDON HALL DR 143
HADDRELL ST 87
HADICOL CT 112
HADLEY CT 107
HAGAN RD 254
HAGERMAN ST 109
HAGERMANS CT 178
HAGERTY DR 138
HAGOOD AV 160,178
HAIG LN 62
HAINSWORTH DR 143
HALBERT DR 112
HALE RD 81
HALE ST 222
HALEY CT 110
HALF MOON BAY LN 71
HALF MOON RD 226
HALFSHELL LN 165
HALFWAY CREEK RD 9,13,14,19,25,28,31
HALL POINT RD 42,48
HALL RD 33
HALLAHAN CT 65
HALLE RD 233,234
HALLS POND RD 75
HALLSFORD DR 102
HALO LN 186
HALONA LN 312,320
HALSEY BLVD 188
HALSEY ST 142,188
HALSTEAD ST 143
HAMBURG RD 105
HAMILTON RD 286
HAMLET SQUARE LN 75
HAMLETT CT 219,233
HAMLIN BEACH RD 67,72
HAMLIN PARK CIR 67
HAMLIN RD 66,67,72
HAMLIN SOUND CIR 76
HAMMERHEAD AV 283
HAMMETT ALY 132
HAMMOND AV 178
HAMMOND DR 52,53
HAMMRICK LN 206,220
HAMPDEN CT 178
HAMPSHIRE RD 223
HAMPTON AV 142,147
HAMPTON BLUFF DR 143
HAMPTON PL 178
HANAHAN RD 118,121
HANCKEL HILL RD 309
HANCKEL ST 210
HANDEL LN 186
HANDSOME DR 262
HANFORD MILLS LN 107
HANNA RD 227
HANNIFORD DR 130
HANOVER ST 169,178
HANOVERIAN DR 54
HANSARD DR 107
HANSCOMBE POINT RD 276
HANWOOD ALY 166
HAPPY DAY CT 16
HAPPY HOLLOW CIR 166
HAPPYLAND BLVD 58,59
HARA LN 175
HARBOR BRIDGE LN 79
HARBOR COVE LN 208
HARBOR CREEK PL 209

2020 Charleston County Street Index

HARBOR LN 88
HARBOR OAKS DR 209
HARBOR PLACE DR 209
HARBOR POINTE DR 80
HARBOR TRACE CIR 209
HARBOR VIEW CIR 200
HARBOR VIEW LN 209
HARBOR VIEW RD 199,200,208,209,210
HARBOR WOODS CIR 223
HARBORGATE DR 87
HARBORGATE SHORES BLVD 88
HARBORSUN DR 237
HARBORTOWNE RD 223
HARBOUR WATCH CT 79
HARBOUR WATCH WAY 79
HARCHER RD 232
HARCOURT LN 138
HARD SCUFFLE LN 194
HARDING CT 220
HARDWARE ALY 87
HARDWOOD ST 100,102
HARDY AV 121,126
HAREFIELD LN 205
HARLECH WAY 138
HARLEM CT 178
HARLESTON GREEN LN 58
HARLESTON PL 188
HARLEY DR 220
HARLEY ST 126
HARMON ST 147,160
HARMONY LAKE DR 220
HARMONY ST 176
HARNEY LN 11
HAROLD ARNOLD WAY 220
HAROLD MAHAN BLVD 234
HARPER ST 131
HARPERS FERRY WAY 40,41,47,52
HARRIETS ISLAND CT 41,42
HARRIETTA CT 65
HARRILL CT 223
HARRIMAN ST 48,53
HARRINGTON CT 70
HARRIS HILL RD 183
HARRIS ST 169
HARRISON AV 186
HARRISON RIGGS LN 180
HARRODS LN 209
HARROW ST 167,168
HARRY HABERSHAM RD 65
HARRY M HALLMAN JR BLVD 79,86
HARRY ST 228
HARRY WILSON RD 232
HART RD 317
HARTFORD CIR 126,127
HARTFORD VILLAGE WAY 41
HARTFORDS BLUFF CIR 46
HARTFORDS BLUFF LN 46,51
HARTLAND ST 156,165
HARTNETT BLVD 83,90
HARTS BLUFF RD 258,271
HARTSWOOD LN 247
HARTWELL ST 220
HARVARD RD 139
HARVEST WAY 70
HARVESTER LN 318
HARVEY AV 141
HARVEY ST 96
HARWICK RD 81
HASELL ST 188,189
HASSELL AV 132
HASTING ST 167
HASTINGS CT 157
HATCHERS RUN DR 165
HATCHET BAY DR 165
HATCHWAY DR 41
HATFIELD ST 132
HATS OFF ST 255
HATS ON ST 242,255
HATTERAS SOUND 70
HATTIE ST 65
HAULOVER DR 310,311
HAULOVER POINTE CIR 334
HAUNTED HOUSE LN 310
HAVEN LOOP 303,311
HAVEN WAY 144
HAVENSHIRE CT 81
HAVERHILL CIR 112
HAVILAND CT 51
HAWKEYE DR 153
HAWKS CAY CT 143
HAWKSBILL CT 70
HAWTHORNE DR 121
HAWTHORNE ST 87
HAY RD 233
HAYDEN GLENN DR 110
HAYMONT LN 105
HAYNE ST 117,188,189
HAYSHIRE LN 286
HAYSTACK DR 233
HAYTER ST 136
HAYWICK CT 138
HAYWOOD ST 119
HAZAN CT 75
HAZEL RD 167
HAZELHURST LN 161,179
HAZELWOOD DR 167
HAZYMIST LN 206
HAZZARD LN 251,264
HEADQUARTERS PLANTATION DR 197,198,207
PLANTATION LN 198
HEADQUARTERS RD 140
HEADS POINT CT 311
HEARTHSIDE DR 133
HEARTHSTONE WAY 46
HEATHER DR 88
HEATHER GLEN DR 143
HEATHER GROVE LN 47
HEATHER ISLAND LN 325
HEATHERMOOR CT 48
HEATHLAND WAY 58,62
HEATHWOOD DR 167,176
HEATLEY RD 114
HEATON DR 102
HEAVENLY HILL LN 240
HECTOR RD 249
HEDGEROW LN 318
HEDGEWOOD ST 136
HEIDELBERG DR 76
HEIDELS WAY 199
HEIDIHO WAY 52
HEINLEIN ST 74
HEINSON CIR 30
HELD CIR 223
HELDSBERG DR 165
HELEN BLACK RD 182
HELENA CT 314
HELENE DR 134,139
HELM AV 136
HELMSMAN RD 303,311
HEMMINGWAY DR 166,175
HEMPSTEAD CT 133
HENDERSON RD 222
HENDRICKS AV 271
HENLEY LN 223
HENNESSY ST 95
HENRIETTA HARTFORD RD 47,48
HENRIETTA ST 178
HENRY DR 124,125
HENRY FLOYD RD 194
HENRY HUGGINS LN 110
HENRY MORGAN DR 183
HENRY SINGLETON RD 196
HENRY ST 141
HENRY TECKLENBURG DR 166
HEPBURN ST 237
HEPPLEWHITE ST 143
HERBERT SMALLS RD 335
HERBERT ST 147,160
HERCULES RD 16,17
HERESFORD WAY 52
HERIOT ST 160
HERITAGE CIR 74,80
HERITAGE PARK RD 176
HERMAN RD 234
HERMIT CRAB WAY 47
HERMITAGE AV 223
HERNDON DR 144
HERON AV 81
HERON ISLAND WAY 293
HERON MARSH CIR 195
HERON POINTE BLVD 74
HERON WATCH CT 143
HESS RD 316
HESTER ST 169
HESTER WAKER ST 15
HEWITT LN 335
HEYWARD COVE PL 223
HEYWARD SMALLS RD 201
HEZKIAH RD 246
HIALEAH CT 143
HIAWATHA ST 88
HIBBEN ST 87
HIBBENS GRANT BLVD 64

2020 Charleston County Street Index

HIBISCUS 166
HICKMAN DR 139
HICKMAN HILL RD 241
HICKORY COVE 69
HICKORY HILL DR 294,295
HICKORY KNL 206,220
HICKORY LANE DR 219
HICKORY SPRINGS DR 219
HICKORY ST 177,187
HICKORYNUT LN 149
HIDDEN BLVD 69
HIDDEN BRIDGE DR 70
HIDDEN COTTAGE LN 296
HIDDEN COVE DR 66
HIDDEN FIELDS WAY 238
HIDDEN GREEN LN 84
HIDDEN LAKES DR 75,76
HIDDEN MARSH RD 42,48
HIDDEN OAK DR 333,339
HIDDEN POND LN 347
HIDEAWAY BAY LN 80
HIDEAWAY PT 203
HIGH BATTERY CIR 64,65
HIGH COTTON CT 109
HIGH COURT LN 173
HIGH DUNES LN 314
HIGH HAMMOCK RD 334,339,340
HIGH HAMMOCK VILLAS 339
HIGH MAPLE CIR 119
HIGH MEADOW ST 233
HIGH NEST LN 238
HIGH POND LN 60
HIGH ST 177
HIGH TIDE DR 138,139
HIGHGATE CT 134
HIGHLAND AV 222,223
HIGHLAND PARK AV 118
HIGHLAND TERRACE DR 126,131
HIGHLANDER LN 203
HIGHPOINT DR 126
HIGHPOINT RD 140
HIGHTHORNE RD 150
HIGHWATER HILL RD 240
HIGHWAY 162 182,194,201,202,203,213,214,215,225,226,227
HIGHWAY 164 226,240,241
HIGHWAY 165 149,150,152,161,179,192,201,214,215,228,229,243,244,257
HIGHWAY 174 191,212,225,240,253,268,290,307,322,328,329,330,337,343,347,350
HIGHWAY 41 40,46,47,52,57,61
HIGHWAY 45 5,6,11,17
HIGHWAY 52 107
HIGHWAY 61 CON 187,188
HIGHWAY 78 97,99,100,102,103,106
HIGHWOOD CIR 224
HILDA ST 140,141
HILL PARK DR 116
HILL RD 1
HILLANDALE RD 113
HILLARY CT 178
HILLCREEK BLVD 199,208
HILLCREST DR 136
HILLCREST LN 98
HILLMAN ST 237
HILLOCK ST 124
HILLS PLANTATION DR 252
HILLS ST 87
HILLSBORO DR 177
HILLSIDE DR 177
HILLVIEW LN 113
HILLYARD ST 136
HILT ST 126
HILTON DR 173
HINDMAN AV 88
HINSON AV 199
HIRSCHFELD WAY 323
HISTORIC DR 64
HITCHCOCK AV 125
HITCHFIELD LN 38
HITCHING POST RD 165
HOB ST 74
HOBART AV 177
HOBBY ST 136
HOBCAW BLUFF DR 69
HOBCAW DR 73,74
HOBONNY LN 158
HOBSON AV 142
HOBSON DR 233,234
HOCK AV 132
HOCKLEY BLVD 165
HODGE AV 125
HOFF AV 186
HOG CRAWL PLANTATION RD 316,331
HOGANS ALY 62
HOGGARD LN 173
HOLBIRD ST 139,140
HOLDEN ST 134
HOLLAND ST 142
HOLLENBERG LN 53
HOLLIDAY ST 157
HOLLINGS RD 208
HOLLINGTON RD 205
HOLLOW CT 109
HOLLOWAY CT 204,218
HOLLY BEND DR 61
HOLLY CREEK RD 277
HOLLY FOREST 203
HOLLY ST 132
HOLLYBERRY RD 208
HOLLYDALE CT 220
HOLLYTHORNE DR 46
HOLLYTREE DR 214
HOLLYWOOD DR 186,187,214,215
HOLMES AV 132
HOLMES DR 286
HOLMGREN ST 48
HOLT ST 160
HOLTON PL 168
HOME FARM RD 88
HOME TOWN LN 154
HOMEL PL 169
HONEY BEA RD 23
HONEY HILL RD 223,237
HONEY LOU DR 243
HONEYSUCKLE CT 66
HONEYSUCKLE LN 223,237
HONEYWELL CT 143
HONOR WAY 52
HOOD ST 223
HOODED MERGANSER 320,321
HOOK LN 69
HOOPSTICK ISLAND RD 248
HOOT OWL AV 104
HOOVER AV 122
HOPE PLANTATION DR 310
HOPEMAN LN 62
HOPES CIR 132
HOPETOWN RD 74
HOPEWELL CT 80
HOPKINS LN 57
HOPKINS PLACE DR 316
HOPKINSON PLANTATION RD 310
HOPPER ALY 165
HOPSEWEE LN 65
HOPTON CIR 52
HORLBECK ALY 188
HORNEDGREBE CT 313
HORSE MINT ALY 206
HORSESHOE BEND 71,76
HOSKINS DR 281
HOSPITAL DR 75
HOSPITALITY ST 74
HOSS RD 165
HOTEL RD 131,135
HOTTINGER AV 136
HOUGHTON DR 199,208
HOUSTON NORTHCUTT BLVD 80,87
HOUSTON ST 135,136,140
HOWARD LN 11
HOWARD MARY DR 265
HOWARD ST 87
HOWLE AV 199,208
HOYLAKE CT 138
HUBBARD ST 137
HUBBELL DR 48
HUCKLEBERRY LN 26
HUFFMAN LN 117
HUGER ST 169,178
HUGH SMITH CT 47
HUGH WILSON LN 308
HUGHES RD 154,155,164
HUGO AV 147
HUGUENIN AV 160,169
HUGUENOT AV 187
HULL ST 136
HUMANITY LN 330
HUMBERT RD 204
HUMMINGBIRD WAY 150
HUMPHREY CT 178
HUNGRYNECK BLVD 70,71,75
HUNLEY AV 208,209

2020 Charleston County Street Index

HUNLEY SULLIVANS RD 35
HUNLEY WATERS CIR 136
HUNNICUTT ALY 166
HUNT CLUB RUN 155,164
HUNT COURSE LN 215
HUNT PARK RD 138,139
HUNT ST 144
HUNTER CREEK DR 143
HUNTER RD 263
HUNTER ST 136
HUNTERS FOREST DR 139,144
HUNTERS OAK LN 233
HUNTERS REST CT 133
HUNTERS REST DR 133,138
HUNTERS RUN DR 70
HUNTERS TRC 80
HUNTING RD 249,262
HUNTINGTON DR 158
HUNTLEY DR 186
HURO DR 61,62
HURTES ISLAND DR 158
HUT RD 262,263
HUTCHINSON AV 125
HUTCHINSON RD 37
HUTSON ST 178
HUTTON CT 158
HUTTON PL 158
HUXLEY DR 52
HYANNIS CT 115
HYDE AV 127,132
HYDE FARM RD 150
HYDE PARK RD 150,152, 170,171
HYDE PARK VILLAGE LN 127
HYDRANGEA TR 220
HYER ST 91

I

I-26 REST AREA EAST 103,106
I ST 169,178
IBIS CT 81
IDA MOR DR 144
IDA RD 67
IDAHO AV 124
IDBURY LN 155
IDLEWOOD LN 144,157
IKE DR 71
ILEX CT 74,80
IMMIGRATION ST 169
INDABA WAY 165,174
INDEPENDENT AV 132
INDIAN FIELD RD 7
INDIAN MOUND TR 158
INDIAN ST 88,169
INDIAN SUMMER DR 114
INDIAN TOWN TR 158
INDIANA AV 124
INDICA CT 124
INDIGO BAY CIR 81
INDIGO CT 70
INDIGO CUT 70
INDIGO HILL RD 330,331
INDIGO MARKET DR 70,75
INDIGO PALMS WAY 310
INDIGO POINT DR 186
INDUSTRIAL AV 140
INDUSTRIAL CENTER DR 105,106
INDUSTRY DR 116,117
INDY DR 132
INEZ WAY 249
INFANTRY DR 71
INGALSBE DR 150
INGLESIDE BLVD 106,109,115, 112
INGLESIDE PLANTATION RD 115,112
INGOT WAY 92
INGRAM RD 159,168
INLAND AV 208,209
INLAND CREEK WAY 81
INLET COVE CT 88
INLET DR 88,92,95
INMAN RD 227
INNISBROOK CT 143
INNKEEPER LN 219
INNOVATION WAY 62
INSPECTION ST 86
INTERNATIONAL BLVD 130,134, 135
INTERSTATE 26 103,106,109, 115,112,114,117,118,121,126, 131,135,136,141,146,147,160, 169,178
INTERSTATE 26 RAMP 169
INTRACOASTAL CT 83
INTRACOASTAL VIEW DR 67
INVERARY CT 138
INVERNESS DR 199
INVESTMENT DR 117
ION AV 93,95,96
IONSBOROUGH ST 74,80
IPSWICH CT 178
IRA RD 75
IRELAND DR 113
IRIS ST 141
IRON BRIDGE DR 71
IRON DUKE CT 262
IRON HORSE RD 105
IRON ROD CT 121
IRON ST 126,131
IRON SWAMP RD 29,32
IRONCLAD ALY 62
IRONSTONE ALY 158
IRONWOOD LN 348
IROQUOIS ST 127
IRVING AV 147
IRVING MANIGAULT RD 26
ISAAC BOSTON ST 65
ISAAC MCKELVEYS LN 330,337
ISABELLA ST 169
ISADORA LN 273
ISAIAH SMALLS RD 57
ISAW DR 74
ISLAND BRIDGE WAY 183
ISLAND COTTAGE CT 84
ISLAND CREEK TR 218,232
ISLAND DR 186,198
ISLAND ESTATES DR 219,233
ISLAND OVERLOOK 81,88
ISLAND POINT CT 65
ISLAND VIEW DR 81,88
ISLAND WALK E 64,65
ISLAND WALK W 64,65
ISLE OF HOPE 74
ISLE OF PALMS CONNECTOR 71,76,82,89,90
ISLINGTON CT 178
ISMAEL RD 251
ISREAL MATHEWS RD 260
IVERSON RD 81
IVORY AV 141
IVY CIR 143
IVY GREEN WAY 174
IVY HALL RD 167
IVY ISLE DR 237
IVYDALE DR 140
IZARD CT 139
IZLAR ST 93
IZZY CT 169

J

J AND R DR 184,196
J C LONG BLVD 90
JA NEAN PL 183
JABBERS DR 87
JACANA CT 52
JACARANDA CT 47
JACK ISLAND DR 303,311
JACK LELAND DR 58
JACK RD 7
JACK THOMPSON RD 30
JACKSNIPE LN 81
JACKSON ST 87,101,169
JACKSONVILLE RD 141,142
JACKSTAY CT 321
JACKWOOD CT 167
JACOBS ALY 188
JACOBS POINT BLVD 172,182
JACOBS POINT CT 172,182
JACQUELINE RD 241
JACQUES RD 285,296
JADABELL LN 206
JADEWOOD DR 124
JAGGER DR 71,76
JAKES LN 74,80
JAMAICA DR 187
JAMES AV 125
JAMES BASFORD PL 47,52
JAMES BAY RD 164,173

2020 Charleston County Street Index

JAMES BELL DR 126
JAMES DR 209
JAMES FRASIER PL 281
JAMES ISLAND EXPWY 188, 200,208,209
JAMES NELSON RD 70
JAMES POINT DR 223
JAMES PRIOLEAU RD 251
JAMES TURNER RD 26
JAMES WESTON DR 49
JAMESON WAY 48
JAMESPORT LN 9
JAMESTOWN RD 187
JAMISON RD 104,105
JAMSIE COVE DR 209,223
JANDRELL RD 97,99
JANE CIR 210
JANE EDWARDS RD 330
JANE JACOBS ST 74
JANICE DR 99
JAPONICA RD 87
JARDINERE WALK 64
JAREDS LDG 240
JASON ST 126
JASPER BLVD 93,95,96
JASPER PATTERSON DR 221
JASPER ST 178
JAVIER CT 197
JAWOL DR 138,143
JAY DR 218
JAYWOOD CIR 167
JEAN LAFFITE RD 183
JEAN REBAULT DR 114
JEAN ST 186
JEB STUART RD 210
JEDEDIAH CT 208
JEDI ST 126
JEFF GAILLARD LN 277
JEFF ST 141
JEFFERSON RD 67
JEFFERY DR 223,237
JEFFORDS ST 237
JEHOSSEE ISLAND RD 239,267
JEHOSSEE RD 307
JENKINS AV 127,132,169,178
JENKINS FARM RD 276
JENKINS FREEMAN RD 302
JENKINS HILL RD 26,316,324
JENKINS LAGOON DR N 325
JENKINS LAGOON DR S 325
JENKINS POINT RD 325,326
JENKINS RD 176,263
JENKS MONTGOMERY RD 193
JENNIFER RD 262
JENNY LIND ST 110
JENWOOD ST 100,102
JERDONE ST 224
JEREMIAH CT 130
JEREMY CAY CT 42,43
JERICHO CT 130
JEROME CT 138
JEROME MEGGETT PL 347
JERONICA WAY 205
JERRY DR 177
JERVEY AV 158
JESSAMINE RD 167
JESSE QUALLS DR 274
JESSEN AV 121
JESSICA CT 110
JESSY ELIZABETH RD 206
JET PARK DR 120
JEWEL ST 234
JEWELWOOD LN 47
JHENRY CUT 220
JIBE CT 35,36
JILLANDA DR 119
JIM ISLE DR 209
JIMMY BREWER LN 71
JIMMY MITCHELL LN 204
JITNEY ALY 52
JOAN ST 167
JOBEE DR 139,144
JOCASSEE DR 110
JOCKEY CT 127
JOE BRYANT CT 62
JOE COCHRAN CT 193
JOE LN 286
JOE RICHARDSON RD 264
JOE RIVERS RD 224
JOE ROUSE RD 57
JOE STEED CT 75
JOE WRIGHT RD 262
JOEY CIR 210,224
JOGGLING ST 74
JOHAN BLVD 195,196,205
JOHN BALLAM RD 71
JOHN BARTRAM PL 52,53
JOHN BOONE CT 61
JOHN CABOT DR 114
JOHN DILLIGARD LN 75
JOHN FENWICK LN 206,207
JOHN GALT WAY 74
JOHN HATCH DR 275
JOHN MACK LN 259
JOHN MCENERY RD 252
JOHN SMALLS RD 263,276
JOHN ST 178
JOHNIE E BROWN RD 66
JOHNNIE BUNCUM RD 263
JOHNNIE DODDS BLVD 75,80,81
JOHNNY SMITH RD 4
JOHNSON EQUINE RD 216,230
JOHNSON LN 131,132
JOHNSON RD 187
JOHNSON SCOTT LN 221
JOHNSON ST 169
JOHNSTOWNE ST 310
JONAH ST 126
JONASH RD 222
JONATHAN LUCAS ST 178,188
JONES AV 169,178
JONES CIR 124
JONES RD 30
JOPPA AV 147
JORDAN ST 208,222,223
JORRINGTON ST 52,53
JOSEPH ANTHONY DR 38
JOSEPH BLAKE LN 271
JOSEPH GLOVER RD 57
JOSEPH PEARLINE RD 249
JOSEPH ST 199,208
JOSEPH WHITE RD 240
JOSEPHINE RD 71
JOSHUA DR 167,168
JOSHUA LN 99
JOSIE RIDGE RD 270,281
JOUST LN 52
JOY AV 158
JOYCE AV 87
JOYNER RD 196
JUDGE LINEN LN 281,282
JUDGE RD 65
JUDGE SMITH SCHOOL RD 152
JUDITH ST 178
JUDY CT 81
JUDY ST 121
JUKES SUMTER RD 164
JULEP DR 64
JULES ST 219
JULIA ST 222
JULIAN CLARK RD 223
JULIUS ROBERTSON RD 52
JULIUS TAYLOR RD 294
JULIUS THOMPSON RD 243
JUMBI TRC 206
JUMBO LN 346,347
JUNCTION LN 141,142
JUNE ST 140
JUNEAU AV 142,147
JUNEBERRY CT 49
JUNIPER ST 176
JUPITER HILL RD 225
JURY LN 126
JUST FAMILY RD 164
JUSTICE ST 132
JUSTIN AV 177

K

K L H PLATT RD 153
K O A DR 106
K W M LN 181
KAISER FARM 26
KANO ST 233
KANSAS AV 124
KAOLIN ST 158
KAREN DR 140
KARESH ST 140,145
KATE CT 194
KATE PARK LN 105
KATHRYN ST 88
KATORO RD 196
KATY HILL RD 271,272,282
KAY ST 234
KAYAK LN 59,63

2020 Charleston County Street Index

KAYCEES CT 81
KEATON BROOK DR 101
KEATS RD 177
KEBLE RD 159
KEELY ST 237
KEEVER ST 141
KELL PL 207
KELLER DR 124
KELLY BELL CT 317
KELLY ST 136
KELSEYS MILL RD 161
KEMMERLIN ST 220,234
KEMPER AV 209,222,223
KEMPTON AV 208
KEMWAY RD 235
KENCO LN 226
KENDALL DR 166
KENDALLOCK CIR 102
KENILWORTH AV 178
KENNEDY CT 178
KENNEDY ST 178
KENNETH AYERS RD 218
KENNETH DR 117
KENNISON LN 71
KENSINGTON DR 186,187
KENT AV 141
KENT ST 74
KENTFIELD ALY 165
KENTWOOD CIR 223,237
KENYON ST 176
KEOWEE WAY 220
KEOWN DR 223
KEPHART ST 136
KEPLEY DR N 81
KEPLEY DR S 81
KERRY ST 126
KERSHAW ST 135,136
KESHI PEARL DR 71,76
KESTEVAN CT 101,104
KESTREL CT 319
KESWICK DR 219
KETCH CT 91,92
KETENE CT 52
KEY COLONY CT 88
KEY CT 209
KEYSTONE RD 281,282
KIAWAH BEACH DR 327
KIAWAH ISLAND CLUB DR 320
KIAWAH ISLAND PKWY 312,318,319,320,327
KIAWAH RIVER DR 302,303,311
KIDMORE RD 67
KIKI WAY 167
KILARNEY RD 81
KILBY LN 52,57
KILL DEE CT 313
KILLDEER CT 64
KILLIANS ST 178
KILLIFISH RD 205,219,220
KILMARNOCK WAY 143
KILN CREEK CIR 51,56
KILN CT 52
KILN POINT DR 51
KILO ST 142
KIMBELL RD 117
KINARD RD 150
KINCADE DR 87,88
KINCANNON DR 88
KINDLEWOOD DR 102
KING BIRD CT 41
KING CHARLES CT 166
KING EDWARD DR 166
KING HAVEN LN 183
KING RAIL LN 347
KING RICHARD DR 176
KING ST 87,88,169,178,188,200
KING ST EXT 41,146,147,160,169
KING ST RAMP 178
KINGFISH CIR 278
KINGLET DR 81
KINGS CT 87
KINGS GATE CT 47
KINGS GATE LN 47,52
KINGS GRANT LN 113
KINGS ISLAND 320
KINGS MILL CT 138
KINGS PATH 228
KINGS PINE DR 326
KINGS POINT RD 268,269
KINGSFIELD ST 52
KINGSFORD LN 52
KINGSTON LN 65
KINGSWOOD DR 223
KINGSWORTH AV 147
KINLOCH CT 169
KINLOCH LN 87,88
KINLOSS COUNTRY LN 62
KINROSS CT 101
KINSEY MOTORWAY RD 25,29,30
KINSTON ST 119
KIP LN 80,81
KIPLING RD 177
KIRK AV 102
KIRK CT 80
KIRKLAND LN 188
KIRKLEES ABBEY DR 176
KIRKPATRICK LN 119
KIRKWALL DR 101,104
KIRKWOOD AV 121
KIRSHTEIN ST 134
KIRVIN RD 71
KISSEMEE DR 110
KIT FREEMAN LN 294
KIT HALL RD 17,22
KITE AV 142
KITE DR 273
KITFORD RD 195,196
KITTERY AV 115,112
KITTREDGE DR 222
KLEIBER RD 292
KLEIN ST 91
KLINK LN 87
KNIGHTBRIDGE LN 53
KNOLLWOOD ST 124
KNOP LN 136
KNOT ALY 303
KNOTTY PINE RD 210
KOESTER RD 105,106,109
KOGER AV 221
KOGER DR 199
KORBEL CIR 66
KOUMISS CT 52
KRACKE ST 178
KRAFT AV 136,141
KRAIT CT 52
KRAWCHECK ST 197
KRIER LN 74
KRUGER AV 176,177
KUSHIWAH CREEK CT 210
KUSHIWAH CREEK DR 210
KUSSO WAY 342
KUZIA RD 227
KWETENG DR 71
KYLE PL 169

L

L AND J ESTATES DR 153
LA MESA RD 69
LA QUINTA LN 114
LA ROCHE ST 224
LAB RUN 254
LABOARD LN 274
LABOR CAMP RD 75
LACANNON LN 75
LACHANCE LN 193
LACHICOTTE ST 343,347
LACKAWANNA BLVD 127,132
LACKLAND CT 74
LACROSS RD 131
LACY ST 110
LADSON COMMERCE RD 102
LADSON RD 104,105,106
LADSON ST 188,189
LADSON JACKSON LN 277
LADY ANNA LN 325
LADY ASHLEY ST 222
LADY BANKS LN 163
LADY COOPER ST 222
LADY ELIZABETH LN 271
LADY JORDAN LN 222
LADY SLIPPER LN 206
LADY ST 114
LADYS SECRET LN 26
LAFAYETTE CT 107
LAGOON PARK CIR 67
LAGOON RD 84
LAKE AV 144,157
LAKE BLUFF CT 61
LAKE BRIDGE PASS 61
LAKE FRANCES DR 209
LAKE HUNTER CIR 74,75,81
LAKE JOGASSEE DR 101
LAKE MALLARD BLVD 81

2020 Charleston County Street Index

LAKE MARION DR 110,112
LAKE MOULTRIE DR 110
LAKE MYRTLE DR 144
LAKE PALMETTO LN 135
LAKE PARK DR 107
LAKE POINT RD 70,75
LAKE TIMICAU LN 68
LAKE VILLAGE LN 84
LAKECREST CT 61
LAKEFRONT DR 252
LAKENHEATH DR 74,75
LAKESHORE DR 199
LAKESIDE DR 80
LAKEVIEW DR 80,87
LAKEWOOD ST 126
LAMA CT 183
LAMAR ST 176
LAMB ST 175
LAMBERT ST 132
LAMBOLL ST 188,189
LAMBS RD 129
LAMINA CT 52
LAMONT RD 187
LAMPTON RD 186
LANCASHIRE ST 210
LANCASTER ST 127,132
LANCER LN 80
LANDAU LN 58
LANDED GENTRY WAY 220
LANDESBERG LN 268
LANDFALL WAY 318,326
LANDGRAVE AV 139
LANDING CREEK LN 203
LANDING RD 301
LANDINGS RUN 70
LANDLUBBER LN 165
LANDMARK DR 116,117
LANDOVER RD 180
LANDRY FARMS WAY 11
LANDS END 186
LANDSDOWNE DR 237
LANEY RUFUS BLAKE LN 205
LANG RIDGE DR 140
LANGFORD RD 81
LANGLEY ST 126
LANGO AV 176,177
LANGSTON DR 219,233
LANGSTON ST 126,131
LANI CT 144
LANNEAU LN 234
LANSFAIRE DR 138,143
LANSING DR 80,87
LANTANA DR 186
LANTERN ST 175
LANTERNS RST 66
LANYARD ST 173
LAPHAM ALY 206
LAPLANTE LN 206,207
LAPPS CT 178
LAPWING LN 80
LAQUETTA LN 11
LARCH LN 57
LARCHMONT DR 139
LARGO DR 58
LARISSA DR 143
LARKWOOD RD 224
LARNES ST 178
LARRY ST 126
LASALLE AV 176
LATHAM CIR 159
LATITUDE LN 74
LATROBE CT 57
LATROY AV 65
LAUDA DR 70,75
LAUDEN ST 83,90
LAUGHING GULL 333
LAUNA ST 140
LAURA CREEK RD 208
LAURADELL AV 127
LAUREL AV 169
LAUREL HILL RD 322,328,335
LAUREL LEAF LN 237
LAUREL PARK TR 62
LAUREL PLANTATION RD 23
LAUREL POINT LN 195
LAUREL SPRINGS LN 51
LAURELWOOD DR 138
LAUREN DEY WAY 88
LAURENS ST 86,178
LAURENTIA ALY 206
LAURIE RD 225
LAVALIER SQUARE 70
LAVATERA ALY 206
LAVINGTON RD 158
LAW LN 70
LAWRENCE CUMPASE RD 1
LAWRENCE ST 136,141
LAWSON DR 124
LAWTON HARBOR DR 223
LAWTON PL 209
LAWYERS LN 135
LAYBACK ALY 252
LAZARETTE LN 165
LAZY CREEK RD 260
LAZY LANE CT 81
LAZY LN 81
LAZY RIVER DR 185
LAZYLAKE CT 237
LEADENWAH DR 300,301,308,309
LEADER LN 69,74
LEAFWOOD RD 224
LEAGUE ST 238
LEANING OAKS CT 67
LEAR AV 135
LEARY ST 127
LEAST TERN LN 142
LEATH CT 112
LEATHERLEAF CT 51
LEBANON LN 251
LEBBY ST 210,224
LECQUE ST 132
LEE GRANT LN 65
LEE SHORE LN 88
LEE ST 169,178
LEEANN LN 74
LEEDS AV 135,140,145
LEEDS PL W 140
LEESVILLE ST 132
LEEWARD AV 224
LEEWIND WAY 52
LEGACY EAGLE DR 58
LEGACY LN 256,269
LEGARE RD 343,347,348,350
LEGARE ST 17,188
LEGAREFIELD RD 29,30
LEGAREVILLE RD 286,287,297
LEGENDS CLUB DR 58
LEGENDS TER 70
LEICESTER RD 146,159
LEIDERMAN ST 126
LEILA LN 139,144
LEINBACH DR 186
LEISURE LN 69
LEITH LN 144
LELA DR 139
LELAND CREEK RD 17
LELAND SMALLS RD 240
LELAND ST 136,141
LEMON ST 160
LEMONTREE LN 223,237
LEMOYNE LN 326,327
LEMPESIS LN 288,299
LEMS BLUFF PLANTATION RD 242,254,255
LENAPE ST 141
LENHART LN 33
LENNOX DR 53
LENOX ST 169
LENWOOD BLVD 188
LEOLA ST 140,141
LEONARD DR 196,205
LEONARD FULGHUM DR 75
LEONARD STONEY RD 76
LEONS CT 215
LEOPOLD ST 234
LESLIE ST 134
LESTER ST 131,132
LETCHOE 29
LETTERED OLIVE LN 81
LEVANSHALL DR 102
LEVENTIS ST 140,145
LEVI LAKE RD 205
LEVIN CT 138
LEVINIA RD 194
LEWIS AND CLARK TR 99
LEWIS CT 178
LEWISFIELD PL 65
LEXINGTON AV 140
LEXINGTON DR 62
LIBBYS PT 75
LIBERIA RD 271,282,283
LIBERTY CT 71,139,144
LIBERTY MIDTOWN DR 75,81

2020 Charleston County Street Index

LIBERTY ST 17,188
LIEBEN RD 59
LIEUTENANT DOZIER DR 221
LIGHT KEEPERS LN 33
LIGHTERMAN WAY 278
LIGHTHOUSE BLVD 224,238
LILAC AV 131,132,135,140
LILITH LN 98
LILLIAN LN 263
LILLIE AND REBECCA LN 65
LILY POND LN 220
LILYTREE DR 138
LIMBAKER ST 199,208
LIMEHOUSE DR 279
LIMEHOUSE RD 33
LIMEHOUSE ST 188
LIMESTONE BLVD 139,144
LINCOLN AV 99,101,127
LINCOLN RD 17
LINCOLNVILLE RD 101,102,105
LINCREST RD 295
LINDA B DR 99
LINDA ST 140
LINDBERG ST 208
LINDELL ALY 132
LINDEN CIR 186
LINDENDALE AV 177,187
LINDNER LN 46,47
LINDRICK CT 138
LINDSEY CREEK DR 54
LINDY LN 194
LINE ST 178
LINEBERRY LN 11,16
LINFIELD LN 130
LINGUARD ST 189
LINING CT 187
LINING LN 187
LINKS CLUBHOUSE VILLAS 77,78
LINKS CT 113
LINKSIDE CT 77,78
LINKSLAND RD 58,62
LINNEN LN 66
LINNS PT 74
LINSLEY DR 124
LIONS HEAD DR 92
LIRIOPE LN 74
LISA ST 126
LITCHFIELD DR 110,112
LITTLE AV 147
LITTLE BEAR WAY 314
LITTLE BRITTON RD 268,269
LITTLE CREEK RD 326
LITTLE DAVID CT 237
LITTLE JOHN DR 176
LITTLE LAKE RD 180
LITTLE OAK ISLAND DR 278,288
LITTLE PALM LOOP 74
LITTLE RABBIT LN 319,327
LITTLE RANCH RD 105
LITTLE ROCK BLVD 251
LITTLE SMITH RD 247,260
LITTLE SYDNEYS WAY 112
LITTLE TARA 220
LIVE OAK AV 163,177
LIVE OAK DR 84,87
LIVE OAK PARK 326
LIVE PALMETTO BLF 65
LIVERPOOL DR 175
LIVINGSTON LN 317
LLEWELLYN RD 81
LLOYED RD 183
LOAFERS GLORY LN 329
LOBELIA ALY 206
LOBLOLLY LN 326
LOCHAVEN DR 156,157,166
LOCHCARRON TER 144
LOCHMERE CT 61
LOCHMORE TER 138
LOCHNESS LN 220
LOCKHART ST 132
LOCKHEED ST 176,186
LOCKLEAR LN 58,59
LOCKSLEY DR 176
LOCKWOOD DR 178,188
LOCUST ST 176
LODGE ALY 189
LODGE BERRY LN 262,275
LOEBS CT 46
LOFTON CT 22
LOFTON RD 23
LOG BRIDGE RD 194
LOG CABIN RD 274
LOGAN ST 188
LOGBOOK LN 41
LOGGERHEAD CT 340
LOGWOOD DR 101,102
LOHR DR 66
LOIS ALLEN RD 197,206
LOLA DR 180
LOLANDRA AV 187
LONDON BRIDGE RD 91
LONDON DR 210
LONDON MIDDLETON LN 23
LONDONDERRY RD 113
LONE EAGLE LN 304
LONE OAK PT 51
LONE PINE RD 255
LONE TREE DR 69
LONG BEND DR 326
LONG COVE CT 58
LONG CREEK RD 47,260,273
LONG GROVE DR 76
LONG ISLAND DR 278
LONG ISLAND RD 244
LONG JOHN SILVER DR 182
LONG OAK DR 69
LONG POINT RD 65,66,69,70
LONG SHADOW LN 112
LONG ST 120
LONG VIEW RD 70
LONGBOROUGH LN 169
LONGBOW CT 166
LONGBRANCH DR 166,175
LONGCAST 165
LONGFELLOW RD 177
LONGITUDE LN 189
LONGLEAF AV 121
LONGLEAF ESTATE DR 201,215
LONGMARSH RD 54,55
LONGSPUR DR 71
LONGSTREET DR 210
LONGVIEW CT 143
LONGWOOD LN 237
LONNIE CIR 87,88
LONNIE TAYLOR LN 247
LOOKOUT PT 70
LOOMIS ST 67
LOOP RD 122,127
LORAN CT 350
LORD ASHLEY DR 187
LORD CALVERT DR 186
LORD PROPRIETORS RD 243, 256,257
LORENZO ST 88
LORETTA MEREE LN 212
LORINE DR 227
LORNE CT 138
LORREST RD 195
LORRICK RD 180
LOT RD 255
LOTTIE POPE RD 336
LOTTIES LN 218
LOTUS LN 252,265
LOUIE AV 309,310
LOUIS BERRY LN 331
LOUIS MCNEIL RD 30
LOUIS MILES RD 261
LOUIS ST 132
LOUISA LN 132
LOUISA WHITE DR 38
LOUISE DR 135,136,140
LOUISE P GARDNER ST 199
LOUISE TER 75
LOUISE WASHINGTON LN 240
LOUISIANA AV 124
LOW OAK WOODS RD 319,327
LOW PARK ST 81
LOWCOUNTRY BLVD 80
LOWELL DR 119
LOWELL REED RD 180
LOWLAND LN 208
LOWNDES POINTE DR 169
LOWNDES ST 188
LOWTIDE LN 307
LOYALIST CT 70
LOYALIST LN 65,70
LUCA LN 204
LUCAS ST 87
LUCIAN ST 54,59
LUCILLE DR 121
LUCINDA ST 59
LUCKY RD 208
LUCY BECKHAM BLVD 53
LUCYS LN 71
LUDWELL ST 187
LUELLA AV 131
LUKE ST 157

2020 Charleston County Street Index

LULA ST 177
LUMBER ST 199
LUMBERTON RD 119
LUNA CT 165
LUPINE ST 135
LYALL CT 112
LYCORIS WAY 156
LYDIA DR 199,208
LYLE WAY 41
LYMAN LN 81
LYMINGTON DR 75
LYNCH CT 75
LYNDA ANN LN 65
LYNNE AV 224
LYNTON AV 222,223
LYNWOOD DR 175,185,186
LYON RD 33
LYSA AV 140
LYTHAM CT 138
LYTTLETON AV 187

M

MABELINE RD 114,117
MACAULEY DR 47
MACBETH CREEK DR 139
MACEO ALY 66,71
MACHINIST ST 136
MACK RD 81
MACKAY TR 209
MACKENZIE CT 61
MACKEY LN 256
MACLAREN RD 52
MACLAURA HALL AV 133,138
MACOMA RD 59
MACON AV 136
MACQUEEN AV 177
MADAGASCAR CT 158
MADDEN DR 141
MADDIE LN 132
MADDIS RD 286,297
MADELYN ST 110
MADERO DR 75
MADISON CT 61
MADONNA ST 141
MAGAZINE ST 188
MAGELLAN DR 114
MAGGIE RD 65
MAGGIE RD EXT 65
MAGNOLIA AV 169
MAGNOLIA FERRY RD 129,133
MAGNOLIA MEADOWS DR 76,82
MAGNOLIA PLACE CT 61
MAGNOLIA PLANTATION RD 129,133
MAGNOLIA RD 177,187
MAGNOLIA ST 87
MAGNOLIA TREE LN 285
MAGNOLIA WOODS DR 76
MAGPIE AV 142
MAGRATH DARBY BLVD 79,80,86
MAGWOOD DR 157,166
MAGWOOD LN 87
MAHAN CT 61
MAHI MAHI WAY 110
MAHOGANY RD 48
MAHOGANY ROSE CT 204
MAIDEN LN 188,189
MAIDSTONE DR 48,53
MAIN CANAL CT 88
MAIN CANAL DR 81,88
MAIN HOUSE DR 343,347
MAIN RD 164,173,183,195,204,218,219,233
MAIN ST 177
MAINLAND CT 81
MAINS NURSERY RD 213
MAINSAIL CT 36
MAINTENANCE WAY 118,121
MAJESTIC DR 234,249
MAJESTIC OAK DR 237,252
MAJESTIC ROSES CT 82
MAJESTY LN 58
MAJOR HEYWARD RD 302
MAJOR MACK LN 259
MAJOR MYERS LN 65
MAJORCAN CT 71
MAJORE ST 88
MAKANA ST 136
MALCOLM RD 42,48
MALDEN AV 112
MALL DR 131
MALLARD CT 80
MALLARD LAKE DR 326
MALLORY DR 143
MALOPE ALY 206
MAMIE ST 177
MAMINSH LN 217
MANASSAS DR 165
MANCHESTER RD 158,159
MANDARIN MEADOW LN 194
MANDERLEY CT 143
MANERBRIAR ST 102
MANIGAULT PL 158,167
MANLEY AV 136
MANNING CIR 125,130
MANNING CT 98
MANOR BLVD 158,159,167
MANOR LN 69,70
MANOR RD 228
MANORWOOD LN 143,156
MANSE RD 329,336
MANSFIELD ST 176
MANSION CT 312
MAPLE GROVE DR 219
MAPLE HILL LN 76
MAPLE LEAF CT 157
MAPLE OAK LN 143
MAPLE ST 169,187
MAPLECREST DR 223
MAPLETON AV 237
MAPLEWOOD LN 47,48
MARANDA HOLMES ST 178
MARATHON CT 116
MARBEL LN 178
MARBLE ARCH CT 159
MARBLEHEAD LN 132
MARCU RD 293
MARGARET DR 126,131
MARGARET GRAY DR 293
MARGARITA LN 57
MARGINAL RD 58,59,83,174
MARIAS CT 157
MARIE GRANT LN 261
MARIE MCNEIL RD 297
MARIE ST 126
MARIE SULLIVAN ST 166
MARIETTA ST 126
MARIGOLD ST 132
MARILYN DR 134
MARINA RD 317
MARINE AV 136
MARINER DR 224,238
MARINER PLACE DR 56
MARINERS FERRY 157,166
MARINERS WALK 84
MARINERS WATCH DR 320
MARION LOFTON LN 17
MARION RD 38,44
MARION ST 178
MARITIME FOREST DR 310,311
MARK CLARK EXPWY 64,69,70,75,81,126,127,131,135,140,145,157,158,166,175
MARK GREEN RD 211
MARK ST 140
MARKET CENTER BLVD 70
MARKET RD 102
MARKET ST 188
MARKFIELD DR 176,186
MARKHAM RD 157
MARLBORO PL 132
MARLBORO RD 132
MARLBOROUGH CT 188
MARLIN LN 224
MARLIN RD 220
MARLOW DR 169
MARQUIS RD 132
MARSEILLES DR 134
MARSENGILL PL 99
MARSH AIRE LN 346
MARSH BLUFF CT 342
MARSH BREEZE LN 51,52
MARSH COTTAGE LN 313
MARSH COURT LN 81
MARSH COVE RD 313
MARSH CREEK DR 144
MARSH EDGE 312,313
MARSH ELDER 313
MARSH FLOWER LN 144
MARSH GATE DR 326,334
MARSH GROVE AV 88
MARSH HARBOR LN 92
MARSH HAVEN RD 326,334
MARSH HAWK LN 319
MARSH HEN DR 334

2020 Charleston County Street Index

MARSH IBIS TR 64
MARSH ISLAND DR 305,313
MARSH ISLAND LN 84
MARSH LAKE CT 157
MARSH OAK LN 318
MARSH OAKS CIR 186
MARSH POINT DR 224
MARSH POINT LN 84
MARSH RABBIT CT 47
MARSH WALK CIR 64
MARSH WREN CT 313
MARSHALL BLVD 93,96
MARSHFAIRE PL 138
MARSHFIELD RD 173
MARSHGRASS BLVD 74
MARSHLAND DR 144,157
MARSHVIEW DR 252
MARSHWALK TRC 326
MARSHWIND ISLAND RD 43
MARSHWOOD DR 194,203
MARSIA LN 141
MARSON ST 126
MARTELLO DR 199,208
MARTHA DR 135,136
MARTIN GEORGE LN 38
MARTIN LUTHER KING BLVD 176
MARTIN ST 192,193
MARTINS LANDING RD 148
MARTINS PATH 138
MARTINS POINT RD 270,281
MARVIN AV 167,168
MARY ADER AV 157
MARY ANN POINT RD 218,232
MARY ELLEN DR 169
MARY FRANCES AV 309,310
MARY MURRAY DR 169,178
MARY RAVENEL RD 212
MARY RIVERS LN 208,209
MARY ROPER LN 251
MARY SEABROOK RD 324,330
MARY ST 87,178
MARYLAND AV 124
MASHIE CT 58
MASON POND PL 102
MASON RD 220
MASON ST 99,101
MASSEEDY LN 256
MASTERS CT 320
MASTHEAD DR 41
MATAOKA ST 87,88
MATHIS FERRY RD 74,75,80
MATIPAN AV 141
MATTHEWS RD 228
MATUSKOVIC DR 155,156
MAUSS HILL RD 211,212,225,240
MAVERICK ST 169
MAWOOD AV 117
MAX BAKER BLVD 110,112
MAX LN 66
MAXCY ST 199,208
MAXIE RD 323,329
MAXVILLE RD 32,33
MAXWELL ST 127
MAY LN 87
MAYAN ST 232
MAYBANK HWY 199,206,207,208, 219,220,233,247,248,259,260,272,283,293,294,301,309,317
MAYBELLES LN 157
MAYBRY DR 206
MAYFAIR LN 310
MAYFIELD CT 110,112
MAYLEN RD 177,187
MAZIE COAXUM LN 57
MAZYCK RD 114,117
MAZYCK ST 177
MAZZY LN 70
MCADAMS CT 57
MCBRIDE RD 26
MCCALLS CT 347
MCCANTS DR 87,88,91
MCCANTS RD 309,317
MCCARTHY ST 132
MCCAW ST 125
MCCLAIN ST 186
MCCLELLAN AV 17
MCCLENNAN BANKS DR 188
MCCOMBS RD 182
MCCONNELL LN 66
MCCORMICK ST 91
MCCOY PL 234
MCCRADY ST 136,141
MCCULLOUGH DAM RD 259,272
MCCULLOUGH ST 106
MCCUTCHEN CIR 210
MCDANIEL LN 74
MCDERMID ORCHARD LN 30
MCDONALD CIR 125
MCDONOUGH RD 288
MCDOUGAL DR 143
MCDOWELL AV 132
MCELVEEN ST 223
MCENERY ALY 252
MCFADDEN WAY 221
MCGEE RD 99
MCGILL CT 284
MCGRADY DR 101
MCGREGOR ST 117
MCHENRY AV 208
MCINTOSH RD 219
MCINTYRE RD 222
MCIVER ST 88
MCKAY RD 181
MCKEE CT 175
MCKEEVER ST 136
MCKNIGHT DR 119
MCKNIGHT RD 66
MCKNIGHT VILLAGE RD 181
MCLEANS CT 61
MCLEOD AV 208
MCLEOD MILL RD 173,174
MCLEOD RD 174
MCLERNON TRC 173
MCMANUS RD 71
MCMILLAN AV 136,141
MCNEIL ST 136
MCNEIL WASHINGTON RD 277
MCNEW ST 126
MCPHERSON LDG 185
MCRITCHIE AV 136
MCROY ST 134
MCTEER LN 347
MEADER LN 80,87
MEADOW AV 122,127
MEADOW BREEZE LN 175,185
MEADOW GROVE WAY 208
MEADOW TRACE CT 138
MEADOWCROFT LN 81
MEADOWLARK DR 217
MEADOWLAWN DR 176
MEADOWPARK LN 81,88
MEANDER ROW 223
MEANS ST 199
MECHANIC ST 160
MEDCOM ST 106
MEDICAL PLAZA DR 106
MEDINAH DR 58
MEDWAY RD 199
MEEKS FARM RD 220
MEETING ST 99,169,178,188,189
MEETING ST RAMP 169,178
MEETING STREET RD 132,136,141,146,147,160,169
MEGGETT CREEK RD 244
MEGGETT POINT RD 335
MEGGETT QUAIL RD 228,229
MEGHAN DR 228
MELANIE CT 134
MELBOURNE AV 136
MELISA DR 139
MELLARD ST 193
MELLICHAMP DR 222
MELLOWOOD PL 223
MELNICK DR 110
MELODY LN 144,157
MELROSE DR 166,175
MELVILLE RD 112
MELVIN BENNETT RD 81
MELVIN CT 110
MELVIN WASHINGTON DR 180,193
MEMMINGER AV 167
MEMORIAL DR 165
MEMORY LN 167
MENDELWOOD DR 124
MENDENHALL DR 108,109
MENHADEN LN 63
MENOLA AV 175
MENOTTI ST 178
MENTELLA COVE DR 166
MEPKIN RD 158,167
MERCANTILE RD 17
MERCHANT CT 61
MERCIA LN 134
MERCURY RD 72

2020 Charleston County Street Index

MERGANSER CT 81
MERIDIAN RD 141
MERION PL 58
MERLIN RD 110
MERMENTAU ST 53
MERRIAMS DR 166
MERRIFIELD CT 62
MERRILL PL 53
MERRIMAC ST 127,132
MERRITT BLVD 93
MERRYWOOD DR 155
MERTON RD 159
MERWETHER LN 61
MESSERVY RD 172
METALS RD 214
MEYERS RD 186
MICHAUX PKWY 134
MICHEL PL 188
MICHELLE LN 205,219
MICHIGAN AV 124,288
MIDDEN DR 76
MIDDLE ATLANTIC WHARF 189
MIDDLE CREEK RD 180
MIDDLE DAM 334
MIDDLE HILL RD 23
MIDDLE ST 91,93,94,95,96
MIDDLE TREE LN 307
MIDDLEBURG LN 65
MIDDLEBURRY LN 133,138
MIDDLESBORO AV 101,104
MIDDLESEX ST 48
MIDDLETON CT 66
MIDDLETON PL 169
MIDDLETON POINT LN 336
MIDDLEWOOD DR 224
MIDGE RD 317
MIDLAND DR 117
MIDLAND PARK RD 117,118
MIDTOWN AV 75
MIDVALE AV 223
MIDVIEW DR 100,102
MIDWOOD DR 113
MIKE PERKIS PL 95
MIKELL DR 210,224
MIKELL HILL RD 260
MIKUNI RD 232
MILCREST DR 32
MILES DR 168
MILEY HILL RD 180,193
MILFORD ST 160
MILGRAY LN 204
MILITARY WAY 157
MILL GROVE CT 61
MILL POINT RD 237
MILL RD 122,127
MILL RIDGE LN 116
MILL SPRING RD 194
MILL ST 87,99
MILLBROOK CT 65
MILLCREEK DR 176,186
MILLDAM PASS 219
MILLDENHALL RD 74,75
MILLER AV 125
MILLER DR 102
MILLERS ESTATE DR 182
MILLPOND LN 49
MILTON CREEK PT 329
MIM AV 159
MIMOLETTE LN 234
MIMOSA ST 139,140
MIMOSA TREE DR 17
MIMS AV 178
MINERAL SPRINGS RD 182
MINNIE ST 177
MINNOW LN 40,41
MINOR ST 109
MINOTT ST 199
MINRAM LN 52
MINT AV 132
MINT ST 132
MINTZ DR 150
MISES ST 74
MISK ST 219
MISROON ST 141
MISS KING ST 136
MISSION AV 157
MISSISSIPPI AV 124
MISTAKE RD 272
MISTLETOE LN 101
MISTY HOLLOW LN 154
MISTY LAKE DR 223
MITCHELL DR 125
MITCHELL RD 190
MITCHELLS LN 228
MITNICK LN 220
MIXEDWOOD DR 102
MIXSON AV 132
MIZZELL RD 227,242
MIZZEN ALY 303,311
MIZZEN MAST DR 187,188
MOBERRY RD 153,162
MOBILE ST 74
MOCKINGBIRD LN 143
MOFFETT RD 253,268
MOHAWK AV 208
MOLASSES LN 73,74
MOLE LN 126
MOLLY GREENE WAY 132
MONA AV 144
MONACO DR 71
MONARCH CT 143
MONHEGAN WAY 67
MONITOR ST 127,132
MONK PL 47
MONROVIA ST 160
MONTAGU CT 188
MONTAGU ST 188
MONTANA AV 124
MONTCLAIR DR 70
MONTCLAIR ST 158,167
MONTEREY ST 126
MONTFORD AV 160
MONTGOMERY RD 209
MONTGROVE CT 138
MONTICELLO DR 223
MONTREAT CT 139
MONTROSE RD 74
MONTVIEW RD 124
MOON DAM DR 225
MOON SHADOW LN 184
MOON TIDE LN 306
MOONBEAM DR 197
MOONGLOW DR 173
MOONLIGHT DR 165
MOORE DR 177,187
MOORING DR 223,224
MOORING LINE RD 41
MOOSE TR 221
MORANTS POINT RD 23
MORGAN AV 121
MORGAN CAMPBELL CT 167
MORGAN CREEK DR 84
MORGAN PLACE DR 84
MORGANS COVE CT 84
MORGANS COVE DR 83,84
MORNING DOVE LN 144
MORNING GLORY CT 66
MORNING MIST LN 343
MORNINGDALE DR 61,62
MORNINGSIDE DR 131
MORNINGVIEW CT 183
MORRIS BAKER BLVD 114,117
MORRIS BING RD 241
MORRIS ST 178
MORRISON AV 17
MORRISON CANAL DR 23
MORRISON CT 17
MORRISON DR 169
MORRISON DR RAMP 169
MORRISON ST 17,22,87
MORSE AV 173
MORTON AV 187
MOSQUITO BEACH RD 277
MOSS BEACH ALY 165
MOSS BLF 65
MOSS CT 129
MOSS OAK LN 144
MOSS PATH 81
MOSS POINTE CT 195
MOSS SPRING RD 57
MOSSDALE DR 220
MOSSEY GROVE LN 35
MOSSTREE RD 132
MOSSY BRANCH WAY 88
MOSSY OAK WAY 64,65
MOSSY RD 81
MOTEGA LN 230
MOTHER OF PEARL DR 71
MOTLEY LN 189
MOTT AV 141
MOULTRIE CT 169
MOULTRIE ST 87,169,178
MOULTRIEVILLE RD 74
MOUNT PLEASANT ST 169
MOUNT ROYALL DR 60,65
MOUNT VERNON DR 223

2020 Charleston County Street Index

MOUNTAINBROOK AV 113,116
MOUZONS BLF 22
MOWLER CT 143,144
MOZ LN 243
MUELLER DR 159
MUHLENBERGIA DR 61
MUHLY GRASS ST 58
MUIRFIELD LN 320
MUIRFIELD PKWY 138,143
MUIRHEAD RD 74,80
MUIRWOOD CIR 70
MULAN LN 138
MULBERRY ST 176
MULLET HALL RD 295,303
MULLETT ST 220
MULLIGAN DR 58
MULMAR ST 158,167
MULROY CT 138
MUNGIN RD 214
MURDUCK DR 52
MURPHY CREEK CT 347,350
MURPHY CT 178
MURPHYS ISLAND CT 42
MURRAY BLVD 188,200
MURRAY HILL DR 167,176
MURRAYWOOD RD 205,206
MURRELL RD 10,14,26
MUSGROVE ST 219
MUSKET RANGE 65
MUTUAL DR 175,185
MYRICK RD 81,88
MYRTIS LN 117
MYRTLE AV 95
MYRTLE BEACH RD 220
MYRTLE BLVD 90
MYRTLE COVE LN 203
MYRTLE CT 88
MYRTLE HALL RD 150
MYRTLE WOOD CT 71
MYSTIC DR 80

N

N ADGERS WHARF 189
N AINSDALE DR 139
N ALLAN PARK 178
N ARCO LN 131,135
N ATLANTIC WHARF 189
N AVALON CIR 158,167
N BATES AV 125
N BOLAND CIR 126
N BONNETTS DR 286
N CAROLINA RD 16,17
N CHANNEL CT 223
N CIVITAS ST 74,80
N CONSTELLATION DR 124
N DALLERTON CIR 175
N DAVIS DR 120,125
N EDENVALE RD 261
N EDGEWATER DR 186,187,199
N ELGIN CT 143
N ENGLAND CT 175
N ENSTON AV 169
N GEVERT DR 199
N GODFREY PARK PL 187
N GRAVES AV 120,125
N HAMPSTEAD SQUARE 178
N HAMPTON DR 158
N HANOVER ST 169
N HIGHWAY 17 2,4,6,7,11,15,16 17,21,23,26,30,32,33,35,38,44 49,50,54,58,59,61,62,66,70,71 75,79,80,81
N HIGHWAY 17 AT BOWMAN RAMP 75,81
N HILLSIDE DR 177
N HOBCAW DR 74
N HOBSON AV 136,137,142
N JAMES GREGARIE RD 48
N JIMTOWN DR 131,132,136
N JUPITER HILL RD 191,212
N KENWOOD DR 117
N LANDER LN 139
N LITTLE BRITTON ISLAND RD 269
N MARKET ST 188,189
N MAYFLOWER DR 222
N MURRAY AV 122
N NASSAU ST 169
N OAKRIDGE CIR 114
N ONEAL AV 124
N OYSTER BILL ST 244
N PALMETTO FORT DR 71
N PARK EXT 110
N PARK PL 132
N PINCKNEY ST 11,17
N PINEBARK LN 158
N PLAZA CT 86
N RHETT AV 122,127,132
N ROMNEY ST 160,169
N SHADOW DR 81
N SHELMORE BLVD 74,80
N SHEM DR 80,87
N SHERWOOD DR 176
N SHIRLEY DR 134
N SMOKERISE WAY 46,51
N SPARKLE CIR 155,156
N STERLING DR 210
N STILES DR 210
N TRACY ST 169
N TRINITY DR 159
N WANTOOT BLVD 176
N WESTCHESTER DR 175
N WOODMERE DR 167
NABORS DR 209,223
NAD RD 107,110
NANCY ISLAND DR 325
NANCY LEE LN 240
NANTAHALA BLVD 70,75
NANTUCKETT AV 115,112
NANTUK LN 75
NAPOLEON DR 134,135,139
NASHFIELD RD 194
NASHMOR RD 187
NASSAS ST 59
NASSAU ST 169,178
NATCHEZ CIR 74
NATHANIEL DR 251
NATIONAL DR 58,62
NATTY RD 347
NATURE VIEW CIR 195
NAUTICAL CHART DR 165
NAVAJO ST 141
NAVAL AIR BASE RD 142
NAVIGATORS RUN 74
NAVY WAY 136
NAZARENE ST 117
NECESSARY LN 136,137
NEEDLEGRASS LN 265
NEEDLERUSH PKWY 60,65
NEEDLERUSH RD 319
NEEDWOOD FOREST DR 233
NEHEMIAH RD 52
NEIGHBORHOOD LN 154
NEIGHBORS WAY 52
NELL CT 75
NELLVIEW DR 124
NELSON ST 134
NELSON VIEW DR 54
NEMOURS DR 186
NEOMI ST 136
NEPETA LN 206
NESBIT AV 131
NESBITT HILL RD 190
NESTING EGRET DR 296
NESTWOOD ST 101,102
NETTED CHARM CT 106
NEVADA AV 124
NEVER NO DR 263
NEVIS TR 64
NEVONNA DR 107,110
NEW CASTLE ST 158,159
NEW CHAPEL CT 53
NEW CUT RD 245,258,259
NEW ENGLAND CT 115
NEW ENGLAND DR 115
NEW HOPE RD 164
NEW MEXICO AV 124
NEW PARRISH WAY 88
NEW RD 161,179,192,213
NEW RD EXT 213,227
NEW RYDER RD 112,114
NEW SETTLEMENT RD 312
NEW ST 87,91,188
NEW TOWN LN 187
NEW YORK AV 124
NEWBURY ST 222,223
NEWHALL ST 49
NEWMANS ALY 132
NEWMARKET DR 74
NEWPORT PL 115,112
NEY ST 196,205
NIAGRA ST 140,141
NIBBS LN 119
NICHOLAS ALY 87
NICHOLAS CARTERET CIR 326

2020 Charleston County Street Index

NICHOLAS DAVID PATH 234
NICHOLSON ST 187
NICKLAUS LN 320
NICOLE WAY 343
NICOLETTE CIR 48
NIGERIA LN 164
NIGHT HERON DR 81
NIGHTINGALE RD 141
NITSA ST 234
NIX CT 61
NO END WAY 203,217
NOBLE LN 87
NOISETTE BLVD 132,136
NOLEN WAY 74
NOMAD LN 75
NORA LN 88
NORDEN ST 134
NORFOLK DR 210
NORMAN ST 178
NORRIS AV 186
NORTH AMERICAN ST 119
NORTH AND SOUTH RD 237
NORTH ATLANTIC AV 141
NORTH BASKET LN 23
NORTH BLVD 127,132
NORTH CAROLINA AV 136,141
NORTH CASTLE LN 166
NORTH CENTER ST 114
NORTH CREEK DR 51
NORTH DAKOTA AV 124
NORTH LAKESHORE DR 71
NORTH MARSH DR 46
NORTH PARK BLVD 110
NORTH PARK LN 110
NORTH POINT CT 88
NORTH POINT LN 88
NORTH PORT DR 142
NORTH SHORE DR 209
NORTHBRIDGE DR 159
NORTHBROOK BLVD 112
NORTHER LN 254
NORTHFIELD CT 138
NORTHFOREST DR 114
NORTHHAVEN DR 113
NORTHLAKE CT 157
NORTHSIDE DR 112,114,186
NORTHTREE LN 114
NORTHWOODS BLVD 114
NORTON ST 157
NORVIEW CIR 159
NORVIEW DR 159
NORWALK DR 112
NORWICH RD 211
NORWOOD ST 141,142
NOTE LN 143
NOTLEE PL 187
NOTTINGHAM DR 176
NOVA CT 115
NOVEL RD 228
NOWELL AV 127
NUFFIELD RD 159
NUMMIE CT 119
NUNAN ST 178
NURSERY RD 129
NUTALL RD 258
NUTHATCH LN 261
NYE ST 168
NYE VIEW CIR 52
NYNA JOY WAY 101

O

OAK BRANCH RD 274
OAK COVE LN 203
OAK ESTATES WAY 330
OAK FOREST DR 177,187
OAK GROVE PLANTATION RD 308
OAK GROVE RD 247
OAK HARBOR BLVD 90
OAK HILL TER 58
OAK ISLAND DR 278
OAK ISLAND RD 316,330,331
OAK LEAF DR 112
OAK MANOR DR 41
OAK MARSH DR 70
OAK MILL CT 61
OAK PARK DR 69
OAK POINT LANDING DR 60
OAK POINT RD 208
OAK ST 17,22,61,66,177,186
OAK TREE LN 76
OAK TURN RD 252
OAK WILLIE RD 241
OAKCREST DR 237
OAKDALE PL 177
OAKFIELD DR 210,224
OAKHART RD 245,258
OAKHAVEN BLVD 81
OAKHURST DR 57
OAKLAND MARKET RD 62
OAKLAND RD 144
OAKLANDING RD 81
OAKLEAF DR 81
OAKLEY DR 195
OAKMONT LN 199
OAKRIDGE DR 134,139
OAKVIEW LN 83
OAKVILLE PLANTATION RD 235
OAKVILLE RD 240,241,254
OAKWOOD AV 132
OATES LN 208
OATLY CIR 143
OBADIAH CT 206
OBERLIN LN 58
OBRIEN ST 135
OCEAN BLVD 89,90,93
OCEAN BREEZE CT 88
OCEAN CLUB VILLAS 78
OCEAN COURSE DR 313,314,321
OCEAN FOREST LN 334
OCEAN GREEN DR 320
OCEAN MARSH RD 313,321
OCEAN NEIGHBORS BLVD 252,265
OCEAN OAKS CT 313
OCEAN PALMS CT 321
OCEAN PARK CT 90
OCEAN PT 78
OCEAN ST 280
OCEAN WINDS DR 339
OCEANIC ST 160
OCEANVIEW RD 223,237
OCELLA LN 333,339
OCHELLA CREEK CT 331
OCONEE LOOP 54
OCTAVIA AV 180
ODESSA ST 147
OGDEN RD 176,186
OGIER ST 178,188
OGLETHORPE DR 139
OHEAR AV 127,132,136
OKLAHOMA AV 124
OLD BATTERY CIR 252
OLD BAY RD 343
OLD BRICKYARD RD 61
OLD BRIDGE CT 91
OLD BRIDGEVIEW LN 178
OLD CAROLINA CT 65
OLD CEDAR LN 318,326
OLD CEMETERY RD 17
OLD CHARLESTON RD 164
OLD CHISOLM RD 232
OLD COLLINS CREEK RD 4
OLD COLONY RD 81,88
OLD COURSE LN 58
OLD CYPRESS WOODS 76
OLD DOCK RD 319
OLD DRAKE CT 326
OLD DRAKE DR 326
OLD ENGLISH DR 168
OLD FERRY RD 173
OLD FOLLY RD 199,265
OLD FOREST DR 326
OLD FORT AV 157
OLD GEORGETOWN RD 2,3,4, 6,10,11,15,23,66,75,81,87,88
OLD HAZLEWOOD RD 112
OLD HERTZ RD 116
OLD HICKORY CRSG 183
OLD HOUSE LN 68
OLD IVY WAY 61
OLD JACKSONBORO RD 161, 171,179,180,190,191,192
OLD JAY LN 47
OLD LANDING RD 81,82
OLD LONDON RD 112
OLD MARSH PKWY 67
OLD MILITARY RD 225,252,265
OLD MILL LN 76
OLD OAK WALK 326
OLD ORCHARD RD 237
OLD OSCAR WALKER RD 277
OLD PARK RD 132

2020 Charleston County Street Index

OLD PARSONAGE RD 144,157
OLD PINE CIR 136
OLD PIT RD 232
OLD PLANTATION RD 209,210
OLD POINT RD 199
OLD POND RD 183,184,196
OLD RIVERS GATE RD 53
OLD ROSEBUD TR 49
OLD SCHOOL DR 141
OLD SCHOOL HOUSE RD 228
OLD SOL LEGARE RD 264,277
OLD SOUTH WAY 64
OLD SUMMER HOUSE RD 209
OLD TABBY LN 81
OLD TAVERN CT 62
OLD TEA FARM RD 172
OLD TOWN PLANTATION RD 168
OLD TOWNE RD 159,168,177
OLD UNIVERSITY BLVD 110
OLD VILLAGE DR 88,92
OLD WASHINGTON COURSE 194,203
OLD WHARF RD 325
OLD WILLIAMSTON CT 70
OLD YORK COURSE 203
OLDBURY RD 101
OLDE CASSINA PT 316,331
OLDE CENTRAL WAY 74
OLDE SALT RUN 74
OLDE SMOAK HOUSE RD 256
OLDENBURG DR 54
OLDRIDGE RD 119
OLDWANUS DR 75
OLEANDER CT 157
OLIVER BROWN RD 52
OLIVER CT 178
OLIVEROS LN 310
OLIVIA DR 134
OLIVIA MARIE LN 221,234,235
OLNEY RD 175
OLYMPIA FIELDS LN 57
OLYMPIA ST 136,141
OLYMPIC LN 58
OMAHA ST 110
OMNI BLVD 71,76
ON THE HARBOR DR 79
ONE LOVE ST 222,236
ONEIL ST 95
OPAL AV 186
OPEN CT 119
OPHIR DR 176
ORANGE BRANCH RD 158,159
ORANGE GROVE RD 158,159, 167
ORANGE GROVE SHORES DR 158,167
ORANGE ST 188
ORANGEBURG ST 136
ORCHID AV 135,140
ORDER CT 71
ORDINANCE PT 252
OREGON AV 136,141
ORIEL RD 158
ORION LN 48,53
ORLEANS RD 167,176
ORR ST 132
ORRS CT 178
ORTEGA DR 197
ORVID ST 141
ORVIN ST 117
OSCAR JOHNSON DR 140
OSCEOLA AV 94,95
OSCEOLA ST 136
OSMOND RD 62,67
OSPREY COTTAGE LN 313
OSPREY CT 75
OSPREY POINT LN 321
OSPREY ST 120
OSPREY WATCH LN 335
OSTROM ALY 196,197
OSULLIVAN DR 75
OSWALD ST 205
OSWEGO ST 169
OTIS AV 144
OTIS PICKETT CT 95
OTRANTO BLVD 110
OTRANTO RD 109,110
OTTAWA AV 141
OTTER ISLAND RD 313,314
OTTER LN 334
OUTBACK LN 349,350
OUTLOOK DR 124
OUTREACH LN 76
OUTWOOD ST 101,102
OVALDALE DR 124
OVER DR 23
OVERBOARD LN 165
OVERBROOK AV 132
OVERCREEK CT 75,76
OVERDELL DR 186
OVERHILL ST 179
OVERLOOK RD 232
OVERRUN ST 157
OVERSEER PL 74
OVERSEER RETREAT 74
OVERVIEW CT 70
OWENS DR 99
OWENS ST 185
OXBOROUGH CIR 52
OXBOW DR 237
OXFORD PLACE RD 144
OXFORD ST 167
OXFORDSHIRE LN 58
OXON HILL CT 110
OYSTER BAY RD 22
OYSTER CATCHER CT 334
OYSTER CORNER 223
OYSTER FACTORY RD 346,347, 349
OYSTER HOUSE RD 244
OYSTER PARK DR 347
OYSTER PEARL DR 71
OYSTER POINT ROW 223
OYSTER RAKE DR 319,327
OYSTER RD 228
OYSTER REEF LN 71
OYSTER ROW 84
OYSTER SHELL RD 305,313
OYSTER VIEW CT 67
OZARK ST 135

P

PACE ST 140
PACIFIC ST 135
PACKARD CT 138
PACOLET ST 101
PADDINGTON CIR 146
PADDLECREEK AV 199
PADDY PL 158
PADGETT ST 140
PADURA ROW 159
PAGE TREE RD 76
PAGELAND RD 199
PAIGE CT 169
PAINSWICK RD 219
PAINT HORSE CT 54
PAINTED BUNTING LN 319
PALADIN DR 110
PALERMO PL 110
PALISADES DR 69
PALLY MAN LN 222
PALM BLVD 83,84,89,90,93
PALM COVE WAY 47
PALM CT 90
PALM ST 80,87
PALM VIEW CIR 130
PALM WARBLER RD 319,327
PALMCREST DR 197
PALMER CREEK BEND 278
PALMER DR 139
PALMERS BRIDGE RD 5,10,15
PALMETTO BATTERY WAY 64
PALMETTO BLF 64
PALMETTO COMMERCE PKWY 105,108,109,115,113,114
PALMETTO DR 78,84,85
PALMETTO GRANDE DR 70
PALMETTO HALL BLVD 52
PALMETTO ISLE DR 51,52
PALMETTO MARSH CIR 51
PALMETTO PARK DR 176
PALMETTO PENINSULA DR 76
PALMETTO PLANTATION BLVD 71
PALMETTO RD 187,199,349,350
PALMETTO ST 87,95
PALMETTO TERRACE CIR 180
PALOMINO CT 158
PALUSTRINE CT 164
PALZITA LN 99
PAMELA LN 140
PAMLICO TER 206
PANDORA DR 59

2020 Charleston County Street Index

PAPER RD 37
PAPPYS ISLAND RD 22
PAR DR 138,143
PARADISE ISLAND RD 37,43
PARADISE LAKE DR 81
PARAGON ST 136
PARAMOUNT DR 140
PARAN OAKS DR 138,143
PARANA ST 126
PARAPET CT 65
PARC VUE 70
PARISH CHURCH RD 219
PARISH LDG 61
PARISH POINT RD 242,255
PARISH RD 187
PARISHVILLE RD 242,255
PARK AVENUE BLVD 53,58
PARK CIR 132
PARK GATE DR 119,124
PARK ISLAND RD 68,269,290
PARK LAKE DR 320
PARK STONE DR 185
PARK WEST BLVD 52,53,58
PARKDALE DR 175,185
PARKER DR 139,140
PARKERS CEMETERY RD 302
PARKERS FERRY RD 148,151, 170,190,211,239
PARKERS ISLAND RD 52,57
PARKERS LANDING RD 57
PARKFRONT DR 76
PARKLAND PRESERVE LN 208
PARKLANE CT 119,124
PARKLAWN DR 165
PARKSHORE DR 158
PARKSIDE DR 127,132
PARKTON RD 81
PARKWAY DR 66,71,198,199
PARKWOOD AV 178
PARKWOOD ESTATES DR 186,187
PARLIAMENT DR 134
PARNELL LN 166
PARROT CREEK WAY 224
PARROT HEAD LN 169
PARROT POINT DR 224
PARSONAGE LN 144
PARSONAGE RD 144
PARSONAGE WOODS LN 52
PARSONS CORNER 157
PARTNER RD 206
PARTNERSHIP LN 274
PARTRIDGE AV 142
PARTRIDGE WALK 326
PASDALUM CT 156
PASSFIELD LN 48
PASTOR DR 126
PASTURE VW 329
PAT KELLY LN 75
PAT ST 65
PATJENS LN 87
PATMORE LN 53
PATRICIA ST 134,139
PATRICK DINGLE DR 33
PATRIOT BLVD 108,111
PATRIOT ST 95
PATRIOTS POINT RD 86
PATTERSON AV 208,209
PATTON AV 204,205
PATTY LN 74
PATTY RUTH CT 182
PAUL CANTRELL BLVD 166,167
PAUL CHAVIS LN 251
PAUL FOSTER RD 65
PAUL REVERE CT 210
PAUL REVERE DR 210
PAUL ST 126
PAUL SWINTON CT 54,59
PAULA DR 177
PAULETTE DR 219,233,234
PAULINE AV 223,236,237
PAULSON ST 127
PAVILION DR 90
PAVILION LAKE DR 219
PAW PAW PL 199
PAWLETT BLAKE LN 270,271
PAWLEY RD 80
PAWPAW ST 199
PAWTUCKET ST 138
PAYNE CT 178
PEACE ST 147
PEACEFUL WAY 60
PEACEHAVEN ST 58
PEACH BASKET LN 66,71
PEACHTREE ST 169
PEACOCK AV 135
PEARCE ST 114
PEARL AV 87
PEARL CHANNEL LOOP 252
PEARL STONE ST 233,234
PEARL TABBY DR 71,76
PEARLOTT ST 176
PEARLY LN 131
PEARSON AV 131,132
PEARTREE PL 201
PEARWOOD CT 71
PEAS HILL RD 237
PEAS ISLAND RD 278
PEATWOOD DR 101,102
PEBBLE CREEK CT 144
PEBBLE RD 176
PECAN HOUSE LN 252,265
PECAN ORCHARD WAY 144
PECANETTA RD 245,258
PECORINO LN 221
PEDERSEN DR 215
PEECKSENS ALY 178
PEEKS PIKE 177
PEELE PL 188
PEERLESS DR 282
PEGGY DR 124
PEGNAIL CORNER 65
PELICAN BAY RD 30
PELICAN FLIGHT DR 68
PELICAN PERCH 326
PELICAN PL 80
PELICAN REACH 84
PELICAN WATCH VILLAS 339
PELZER DR 80,87
PEMBERTON FARMS LN 223
PEMBERTON VW 198,199
PEMBROOKE DR 186,187
PENDERGRASS LN 65
PENDERLEE CT 71
PENDERS BLVD 57
PENDING CIR 102
PENDLETON ST 169
PENINSULA DR 278
PENN AV 177
PENNINGER ST 17
PENNSYLVANIA DR 126
PENNY CIR 81,88
PENNY CREEK RD 190,211
PENNY DAM RD 31,34
PENNY LN 206
PENOBSCOT DR 112,114
PENSHELL PL 81
PENTLAND DR 208
PENWOOD PL 223,237
PEONIE ST 147,160
PEPPER GRASS TR 161
PEPPER VINE ST 327
PEPPERBUSH ST 156
PEPPERCORN LN 113,116
PEPPERDAM AV 114,117
PEPPERMILL LN 116
PEPPERMILL PKWY 116,119
PEPPERWOOD CT 165,174
PEQUOD ALY 165
PERCHERON DR 54
PERCHING CT 79
PERCIAL ROSS LN 272
PERCY ST 178
PEREGRINE DR 237
PERIGREE LN 54
PERIMETER RD 102
PERIWINKLE DR 59
PERIWINKLE SPOUT COVE 51
PERRINE ST 156
PERRITTE CIR 99
PERRY ST 178
PERSEVERANCE ST 74
PERSHING ST 160
PERSIAN LN 99
PERSIMMON CT 313
PERSIMMON PD 333
PETE DYE PL 314
PETER AND MAGGIE GOODWATER DR 54
PETER GAILLARD ALY 252
PETERS POINT RD 337,342, 343,346
PETERSFIELD PLACE DR 224
PETERSFIELD RD 243,256
PETERSON RD 301

2020 Charleston County Street Index

PETITE LN 158
PETTIGREW ST 95
PETTY ST 160
PETUNIA ALY 206
PEYTON MOORE CT 88
PEYTON ST 233
PEYTONS WAY 97
PHERIGO ST 87
PHILADELPHIA ALY 189
PHILLIPS PARK DR 88
PHILLIS WASHINGTON RD 272
PHOBE ST 65
PHYLLIS ST 135
PHYSICIANS DR 166
PICADAR LN 52
PICARD WAY 199
PICARDY PL 113
PICCADILLY DR 224
PICKENS ST 99,101
PICKERING LN 143
PICKERS ALY 71
PICKETT ST 252
PICKOP MILES CT 112
PICKWICK ST 167,168
PIEDMONT AV 126,131,169
PIERATES CRUZE 91
PIERPONT AV 144,145
PIERSIDE ST 137,142
PIGEON PT 205
PIGGLY WIGGLY DR 31,135,136
PIGNATELLI CRES 41,47
PILGRIM AV 122
PILOT BOY LODGE 281
PILOTS PT 74
PILSDON CRST 81
PIMMIT PL 105
PIN OAK CUT 52
PINCKNEY PARK DR 176,186
PINCKNEY RD 195
PINCKNEY ST 17,22,188,189
PINE BARREN LN 318,326
PINE BLUFF DR 97
PINE CREEK RD 232
PINE FIELD CT 136
PINE FOREST DR 136
PINE HILL RD 163
PINE HOLLOW RD 80
PINE ISLAND VW 81
PINE LANDING RD 322
PINE NEEDLE LN 334
PINE RD 136
PINE RIDGE CIR 136
PINE RUN CT 136
PINE SHADOW LN 70
PINE SISKIN CT 327
PINE TERRACE CT 143
PINE VALLEY RD 273
PINE VISTA LN 252
PINE WALK CT 136
PINEBROOK CT 70
PINECONE CT 76
PINECREST RD 167
PINEHAVEN DR 141
PINEHURST AV 144
PINEHURST ST 114
PINELAND DR 220
PINELAND RD 215
PINELOG LN 205,206
PINEMIST LN 144
PINETREE LN 127,132
PINEVIEW RD 176
PINEWOOD DR 100,102
PINNACLE LN 236
PINOCA LN 113
PINTAIL DR 175
PINUS TAEDA AV 273
PIPEFITTER ST 136,137
PIPER DR 176,186
PIPER PT 80,81
PIPING PLOVER LN 313
PIRATE ST 142
PIRATES COVE 81
PITCHBACK WAY 219
PITT ST 87,91,178,188
PITTMAN ST 127,132
PITTSBURGH AV 147
PITTSFORD CIR 236
PIXLEY ST 165,174
PLACID DR 23
PLAINFIELD DR 167
PLAINVIEW RD 144
PLANTATION COURT DR 110
PLANTATION CT 65,70
PLANTATION LAKES DR 195
PLANTATION LN 65,70
PLANTATION OAKS LN 38
PLANTATION POINTE RD 286
PLANTATION RD 116
PLANTATION VIEW LN 60
PLANTED ROW LN 318
PLANTERS CURVE 70
PLANTERS DR 157
PLANTERS LOOP 74,80
PLANTERS PL 80
PLANTERS POINTE BLVD 46,47
PLANTERS RST 69
PLANTERS TRACE DR 237,252
PLANTERS WHARF RD 79
PLATT RD 204
PLAYGROUND RD 176
PLAYHOUSE LN 329,330
PLAZA LN 113
PLEASANT COVE CT 223
PLEASANT GARDEN DR 166
PLEASANT GROVE LN 176
PLEASANT HILL DR 165,174
PLEASANT OAKS ST 81
PLEASANT PINES ST 81
PLEASANT VALLEY 312
PLEASANT WALK CT 67
PLEDGE ST 142
PLOVER AV 81
PLOVER AV EXT 81
PLOW GROUND RD 34,235,248,249
PLUFFMUD ALY 69
PLUM ST 140
PLUMBRIDGE CT 138
PLUMIER PL 138,139
PLYMOUTH AV 199
POAUG LN 87
POCAHONTAS ST 87,88
POCASSET CIR 115
POE AV 95
POETS CORNER 223
POINDEXTER RD 113
POINSETT ST 169
POINSETTIA RD 167
POINT FARM RD 292,300,308
POINT FIELD RD 286
POINT OF LIGHT LN 223
POINT OF PINES RD 331,332,337,338
POINT PARK DR 232
POINT ST 94
POINTE BLUFF CT 61
POINTE COUPEE LN 143
POINTE PLEASANT LN 203
POINTING BRITTANY LN 38,39,44,45
POLAR DR 131
POLARUS ST 173
POLE CAT ALY 206
POLLOCK ST 141
POLLY POINT RD 270,271
POLO LN 203
POLONY PL 175
POMFRET ST 124
POMPANO CT 340
PONCE DE LEON AV 168
PONCE DE LEON CT 168
POND CROSSING CT 274
PONDEROSA DR 165,174
PONDVIEW RD 184,196
PONSBURY RD 74,80
PONY LN 158
POOLE ST 127
POOR VALLEY RD 140
POOSHEE DR 167,168
POPCORN HAVEN RD 292
POPE LANDING RD 336
POPLAR GROVE PL 97
POPLAR LN 132
POPLAR RIDGE RD 112
POPLAR ST 169
POPLAR TREE DR 71
POPLIN AV 136,141
POPPERDAM CREEK DR 119,124
PORCARI ST 2 09,223
PORCH SWING LN 62
PORCHER SCHOOL RD 29,30,33
PORCHERS BLUFFRD 62,67
PORCHVIEW PL 234
PORSCHE BLVD 130
PORT CIRCLE 224
PORT CITY LDG 79

2020 Charleston County Street Index

PORT HARBOR CT 88
PORT OCALL 78
PORT ROYAL RD 74
PORTABELLA LN 223,224,237,238
PORTERS CT 178
PORTICO PARK 64
PORTS AUTHORITY DR 64
PORTSIDE WAY 158
PORTSMOUTH CIR 146
POSSUM TR 150
POST OAK DR 88,92
POST ST 136
POSTELL DR 172,182
POSTON RD 159
POTOMAC ST 127
POTTER LN 206
POTTINGER DR 206
POULNOT LN 188
POWELL RD 110
POWER DR 116
POWHATAN AV 87,88
PRATT ST 176
PREACHER RD 191
PREAKNESS CT 54
PREAKNESS STAKES 143
PREMIER LN 59
PRENTISS ST 210
PRESCIENT ST 74
PRESCOTT ST 222
PRESERVATION PL 75
PRESERVE RD 262,274,275
PRESIDENT ST 178
PRESIDENTS PL 178
PRESIDIO DR 71
PRESSLEY RD 252
PRESTON RD 224
PRESTWICK CT 112
PREVATT CT 138
PRICES ALY 188
PRIESTLY ST 208
PRIMROSE AV 135,140
PRIMULA ALY 206
PRIMUS RD 66,71
PRINCE ALAN CT 166
PRINCE EDWARD ST 76
PRINCE FERRY LN 79
PRINCE JOHN DR 176
PRINCE NELSON LN 71
PRINCE ST 126,131
PRINCESS ST 188
PRINCETON ST 127,132
PRINGLE ST 140
PRIOLEAU ST 189
PRISCILLA ST 136
PRISTINE VW 175
PRITCHARD GREEN RD 49
PRITCHARD ST 189
PRITCHARDS POINT DR 64,65
PRIVATE LEFLER DR 221
PRIVATEER CREEK RD 333
PRIVATEER DR 92
PROCTOR ST 136
PRODUCE LN 206,220
PROFESSIONAL LN 58
PROMENADE CT 48
PROMENADE VISTA ST 199
PROMINENT WAY 53
PROPRIETORS PL 62
PROSPECT DR 114
PROSPECT HILL DR 65
PROSPER ST 160
PROSPERITY RD 206
PROVERBS WAY 206
PROVIDENCE CIR 33
PROVINCIAL CIR 80,87
PROVOLONE LN 221
PROXIMITY DR 143,156
PRYOR CT 176
PRYOR ST 126
PTARMIGAN DR 237
PUDDLE JUMPER PL 336
PULLMAN ST 126
PUMP ST 106
PUMPKIN HILL RD 302
PUMPKIN ISLAND 298
PUMPKIN LN 81
PURCELL DR 119
PURDUE DR 134
PURITY DR 110,112
PURPLE MARTIN CT 59
PURVEYORS LN 179
PUTMAN DR 4
PUTNAM DR 237,252
PUTNEY CT 223
PYRACANTHA CT 46

Q

QUAIL DR 209,223
QUAIL HOLLOW CT 157
QUAIL RIDGE CT 233
QUARTER HOSS LN 228,243
QUARTER ST 95
QUARTERDECK CT 41
QUAY CIR 222
QUEEN ANNES CT 75
QUEEN BERTHAS CT 169
QUEEN JULIEANNE CT 175
QUEEN ST 87,188,189,91
QUEENS COTTAGE LN 318
QUEENS CT 87
QUEENSBOROUGH BLVD 74
QUEENSCASTLE CT 175
QUEENSGATE WAY 53
QUEST DR 124
QUICK RABBIT LOOP 164
QUIET RD 80
QUIGLEY RD 243,256
QUINBY CT 65
QUINCE ST 87
QUINTIN GRANT LN 132
QUITMAN ST 141

R

RAB DR 114,117
RABUN CT 220
RACCOON ISLAND RD 328,335
RACCOON KEY CT 310,311
RACE ST 178
RACHAEL CIR 102
RACHEL COOK WAY 26
RACKITY HALL RD 259,272,273
RACQUET CLUB DR 326
RACQUET CLUB RD 84
RACQUET RD 124
RADCLIFFE PL 178
RADCLIFFE PLACE DR 144
RADCLIFFE ST 178
RADDISON LN 105
RADIO RD 187
RAFEAL LN 252
RAFERS ALY 189
RAGOS LN 198
RAHN RD 177
RAILROAD AV 99,126,131,182,183
RAINA ST 234
RAINBOW RD 252
RAINBOW TROUT DR 205
RAINSONG DR 208
RALPH H JOHNSON DR 178,188
RALPH NESBIT RD 38,44
RALSTON CT 80
RAMBLER LN 81
RAMBLEWOOD CIR 70
RAMPART PT 252
RAMSAY ST 199
RAMSEY ST 137,142
RAMSGATE RD 112
RAMSHORN LN 22
RANCH RD 292
RANDALL DR 88
RANDALL RD 11,15,16,17,347
RANGE RD 120
RANGER DR 135,136,140,141
RANNS HILL RD 75
RANTOWLES CT 172
RAOUL WALLENBERG BLVD 158,167
RAPTORS REACH LN 44
RASCAL RUN 334
RAVEN AV 131,132
RAVEN DR 92,95
RAVEN RD 214,228
RAVENCREST DR 215
RAVENEL DR 176,186,187
RAVENS BLUFF RD 231
RAVENS POINT RD 231,246
RAVENS VIEW RD 231
RAVENSWOOD DR 223,224
RAW DEW DR 30
RAYBOURNE BEACH RD 12

2020 Charleston County Street Index

RAYMOND AV 117
RAYMOND WAY 167,168
RAYNOR LN 326
RAZORBACK LN 144
READ ST 126
READEN RD 234,249
READER PATH 81
REALM ST 114
REARICK RD 196,197,205,206
REBECCA BEACH LN 33
REBECCA COLLINS DR 115
REBECCA FIELDS RD 240
REBECCA ST 126,131
REBELLION RD 187,199
REBELS CAMP 70
RECREATION WAY 53
RECTORY RD 227
RED BAY RD 327
RED BIRCH CIR 119
RED CEDAR LN 313
RED COAT RUN 70
RED DRUM RD 57
RED GATE RD 237
RED HOUSE RD 337,343
RED KNOT LN 64
RED OAK DR 110
RED SKY DR 164,165
RED SUNSET LN 299
RED TIDE RD 71,76
RED TOP RD 154
REDBUD CT 206
REDDICK ST 223
REDDIN RD 136
REDFERN LN 46,47
REDFISH CIR 63
REDLAND AV 136
REDWING TR 143
REDWOOD ST 141,142
REES ROW 62
REFUGE RUN 265
REGAL OAK LN 195
REGAL ST 142,147
REGATTA RD 223
REGENCY ELM DR 112
REGGIE RD 295,303
REGIMENTAL LN 198
REGINA DR 210
REGIS CT 167
REGISTER RD 178
REGISTER ST 142
REID BROADWAY LN 35,38
REID ST 87,91,178
RELYEA AV 223
REMBERT RD 237
REMINGTON TR 231
REMLEY LN 73
REMOUNT RD 121,122,126
REMUS ST 141
RENA BROWN RD 260
RENEE DR 139
RENNEAU ST 126
RENTY LN 214
RENTZ ST 134
RENWICK ST 47
RENWOOD DR 223,237
REP RD 227
RESCUE PLANTATION RD 230
RESCUE RD 140
RESERVE LN 35,38
RESIDENCES LN 156
RESOLUTE LN 74,80
RESTORATION CT 165
RESURRECTION RD 310
RETA RD 201
RETREAT DR 217
RETREAT LDG 60
RETRIEVER RD 272,273
REVA RIDGE DR 220
REVELATION CT 206
REVERE RD 223
REVEREND JOSEPH HEYWARD RD 156
REVEREND PARRIS WILLIAMS RD 251
REVEREND PERRY RD 23,27
REVETMENT LN 64
REVOLUTION DR 64
REWES LN 233
REX AV 135,140
REXTON ST 141
REYNOLDS AV 136,141
RHETT BUTLER DR 139
RHETT PARK DR 136
RHETTS BLUFF RD 312
RHODE ISLAND AV 124
RHODES AV 125
RHONDA JEROME CT 117
RHUM RETREAT 74
RIALTO RD 74
RICE BAY DR 64
RICE CT 176
RICE DR 176
RICE DR EXT 176
RICE FIELD LN 52
RICE HOLLOW CT 158
RICE HOPE DR 65
RICE MARSH CT 67
RICE PLANTERS CT 65
RICE PLANTERS DR 65
RICE POND RD 139,144
RICE QUARTERS LN 79
RICEFIELD COVE 69
RICH GOSS LN 277
RICH ST 131
RICHARD LN 67
RICHARD MAIN DR 35
RICHARD MCCLOUD LN 271,282
RICHARDSON AV 178
RICHARDSON DR 125,126
RICHARDSON RD 277
RICHIES WAY 52
RICHMOND ST 166,167
RICHTERS WAY 91
RICKENBACKER CIR 125
RICKETT AV 122
RICKEY ST 127
RICOS RD 246,259
RIDGE RD 64
RIDGEBROOK DR 129
RIDGELAND DR 136
RIDGEWAY ST 136
RIDGEWOOD AV 144
RIFLE RANGE RD 66,67,71,75,76, 81,88
RIGGING CT 165
RIGGS LN 257
RIGSBY LN 165
RIKER ST 169
RILEY BAY 212
RILEY RD 208
RILEY WRIGHT RD 262
RINGSTED LN 51
RINGWOOD RD 71
RIO ST 126
RIO VISTA LN 232
RIPE TOMATO RD 295
RIPLEY DR 209
RIPLEY POINT DR 187,188
RIPPLEMOOR LN 143,144
RISER RD 208
RISHER ST 176
RITTER DR 224
RIVELLA DR 75
RIVER BLUFF LN 51
RIVER BREEZE DR 186
RIVER COURSE LN 312,320
RIVER FRONT DR 158
RIVER HAVEN CIR 236
RIVER LAKE WALK 46
RIVER LANDING RD 294,295
RIVER MARSH LN 312
RIVER OAK DR 64
RIVER OTTER CT 61
RIVER PARK CT 185
RIVER PARK WAY 185
RIVER RD 11,183,184,196,197,206,220,221,235,250,263,275,276,285,286,295,296
RIVER REACH WAY 146,159
RIVER STATION CT 48
RIVER VISTA WAY 41
RIVERBEND DR 251
RIVERBIRCH LN 124
RIVERCREST DR 237
RIVERDALE DR 177,187
RIVERINE VW 138,139
RIVERLAND DR 198,199,208,222,236
RIVERLAND WOODS PL 236
RIVERLIGHT LN 54
RIVERMONT PL 166
RIVERS AV 107,110,112,114,117,118,121,126,131,132,136,141
RIVERS BEE RD 252
RIVERS CHOICE LN 205,206
RIVERS COTTON RD 237
RIVERS POINT ROW 222,223
RIVERS ST 87

RIVERSIDE DR 169
RIVERTON WAY 223
RIVERTOWNE COUNTRY CLUB DR 51,56,57
RIVERTOWNE PKWY 46,51,52
RIVERVIEW AV 142,147
RIVERWALK DR 140,145
RIVERWOOD DR 47
RIVIERA DR 76
ROACH RD 214
ROANOKE RD 110,112
ROAST DUCK LN 262,275
ROBBIE GLOVER RD 59
ROBBIE LN 99,101
ROBBINS LN 265
ROBERT E LEE BLVD 210,224
ROBERT MILLS CIR 74
ROBERTS RD 277
ROBERTSON BLVD 121
ROBIN RD 81
ROBIN ROOKE WAY 251
ROBINETTE TER 59
ROBINSON ST 121,126,192,193
ROBYNS GLEN DR 64
ROCHELLE AV 176
ROCK ST 114
ROCKEFELLER RD 292
ROCKFISH CT 61
ROCKINGHAM ST 131
ROCKLAND AV 317
ROCKVILLE CT 138
ROCKY MOUNT RD 119
ROCKY TOP LN 192,201
RODD DR 240
RODDINGTON ST 81
RODGERS ALY 178
RODGERS LN 88
RODRIGUEZ LN 215
ROE AV 136
ROLAND DR 81,88
ROLLING DUNE RD 334
ROLLING FORK RD 121
ROLLINS CT 109
ROMAIN RD 22
ROME LN 132
ROMNEY ST 169
ROMNEY ST RAMP 169
RONALD LN 237
RONALD PITTS RD 12
RONDA DR 112
RONDO ST 175
RONLIN FARM RD 43
RONNIE BOALS BLVD 87
ROOKERY LN 174
ROOKWOOD PL 233,234
ROOSEVELT RD 30
ROOSEVELT ST 141
ROOT ST 101
ROPEMAKERS LN 188,189
ROPER RD 208
ROPER RUN RD 161,180
ROPER RUN RD EXT 180
ROSA GREEN RD 26
ROSA SCOTT RD 290
ROSABELLE RD 304
ROSAS LN 286,297
ROSE DR 182
ROSE HARRELL RD 23
ROSE HILL LN 65
ROSE LN 87,178
ROSE MALLOW ALY 206
ROSE MARIE LN 143
ROSE PARK DR 252
ROSE WALK CT 52
ROSE WILDER LN 87
ROSEBANK PLANTATION RD 272,283
ROSEBANK RD 272,283
ROSEBUSH LN 277
ROSEDALE DR 177
ROSEDOWN PT 61
ROSEHAVEN ST 157
ROSEMEAD RD 81
ROSEMONT ST 178
ROSEVILLE RD 309,310,317
ROSEWOOD LN 75
ROSIN DR 119
ROSLYN DR 138
ROSS ST 134
ROSWELL CT 70
ROTHERWOOD DR 186
ROUND TREE LN 175
ROUNDTABLE CT 166
ROURK ST 140
ROUSTABOUT WAY 165
ROWAN RD 234
ROWLAND MATTHEWS RD 246,247
ROXBORO RD 119
ROYAL BEACH DR 321
ROYAL CASTLE LN 166
ROYAL COLONY RD 206
ROYAL CROWN BLVD 234
ROYAL EMPRESS CT 165
ROYAL HARBOR RD 182,183
ROYAL HARBOR RD EXT 182
ROYAL LINKS DR 58
ROYAL NEW KENT CT 49,50
ROYAL OAK DR 275,286,287
ROYAL PALM BLVD 158
ROYAL PINE DR 326
ROYAL TERN LN 81
ROYAL TRACE LN 61
ROYAL TROON CT 58
ROYALIST RD 70
ROYALL AV 87,91
ROYSTON RD 75,81
ROZIER RD 243
RUBICON TR 202
RUBRUM RD 206
RUBY DR 87,91
RUBY MAY LN 232
RUDDER LN 36
RUDDY DUCK CT 313
RUDDY TURNSTONE 319
RUE DE MUCKLE 87
RUE DR 143
RUFF RD 119
RUFFIN RD 71
RUGBY LN 159
RUGHEIMER AV 132
RUMSEY ST 141
RUNAWAY BAY LN 80
RUNEY LN 11
RUNNELS CV 101
RUNNYMEADE LN 127
RUSH HAVEN DR 41
RUSHLAND GROVE LN 197
RUSHLAND LANDING RD 185,197,206
RUSHLAND MEWS 197,206
RUSKIN RD 124
RUSSELL CREEK DR 307
RUSSELL DR 87
RUSSELL RD 317
RUSSELLDALE AV 126,131
RUSTY ST 140
RUTGERS RD 110
RUTHERFORD WAY 165,166
RUTLEDGE AV 160,169,178,188
RUTLEDGE BLVD 188
RUTLEDGE CT 22
RUTLEDGE RD 1,2,4
RYANS BLUFF RD 134
RYDER CUP 320
RYTON DR 138

S

S ADGERS WHARF 189
S AINSDALE DR 139
S ALLAN PARK 178
S ANDERSON AV 223
S ANTLER DR 110,112
S AVIATION AV 117,120,121,126,131,135
S BATES AV 125
S BATTERY ST 188,189
S BOLAND CIR 126
S CAROLINA RD 17
S CHANNEL CT 223
S CONFEDERATE CIR 187
S CONSTELLATION DR 124
S DALLERTON CIR 175
S DAVIS DR 125
S EDGEWATER DR 86,198,199
S EGYPT RD 65,70
S ELGIN CT 143
S ENGLAND ST 157,175
S ENSTON AV 169
S GEVERT DR 199
S GRAVES AV 125
S GRIMBALL RD 251
S HAMPTON DR 158
S HELD CIR 223
S HOBSON AV 142
S JACKSON DR 125

2020 Charleston County Street Index

S JAMES GREGARIE RD 47,48
S KENWOOD DR 117
S LAKELAND DR 127
S LANDER LN 139
S LENEVAR DR 167,168
S LITTLE BRITTON ISLAND RD 269,291
S MARKET ST 188,189
S MAYFLOWER DR 222
S OAKRIDGE CIR 114
S ONEAL AV 124,125,130
S OYSTER BILL ST 244
S PALMER DR 139
S PARK PL 132
S PICCADILLY DR 224
S PINEBARK LN 158
S PLAZA CT 86
S RHETT AV 132,136
S ROCKLAND AV 317
S SHADOW DR 81
S SHELMORE BLVD 80
S SHEM DR 80,87
S SHERWOOD DR 176,177
S SHIRLEY DR 134,139
S SMOKERISE WAY 46
S SPARKLE CIR 155,156
S SURREY DR 141
S T SIMMONS DR 141
S TRACY ST 178
S TRINITY DR 159
S WACCAMAW CT 110
S WESTCHESTER DR 175
S WOODMERE DR 167
SABAL ST 126
SABALRIDGE DR 124
SABIN ST 178,188
SABRINA CIR 237
SADDLE BLANKET LN 229
SADIE GREEN RD 247
SADIE LN 301
SAFE HARBOR WAY 165
SAGE BIRD VW 224
SAGE WAY 165
SAGO PALM CT 54
SAILFISH DR 206,220
SAILORS WAY 269
SAINT ANDREWS BLVD 177,187,188
SAINT ANGELA DR 134
SAINT ANN LN 203
SAINT ANTHONY DR 257
SAINT AUGUSTINE DR 168
SAINT CHARLES CT 159
SAINT CHRISTOPHER LN 333,339
SAINT CLAIR DR 176
SAINT DAVID LN 157
SAINT DENIS DR 177
SAINT ELLENS DR 48
SAINT FRANCIS ST 141
SAINT GEORGE LN 203
SAINT HELENAS PT 158
SAINT HUBERT WAY 155
SAINT JAMES DR 198,199
SAINT JOHNS AV 132,136
SAINT JOHNS DR 232
SAINT JOHNS PARRISH WAY 206
SAINT JOHNS WOODS PKWY 220,233,234
SAINT JULIAN DR 158
SAINT LUKES DR 199
SAINT MARGARET ST 168,169
SAINT MARYS LN 257
SAINT MICHAELS ALY 188,189
SAINT PAULS PARRISH LN 206
SAINT PETERS LN 157,166
SAINT PHILIP ST 178,188
SAINT PIERRE CREEK DR 346,349
SAINT TERESA DR 187
SAINTSBURY COVE DR 165
SAL LN 117
SALAMANDER CREEK LN 109
SALAMANDER RD 109,115,112
SALEM RD 101
SALICORNIA LN 339
SALISBURY ST 167
SALKAHATCHIE ST 99,101
SALLIE MANIGAULT LN 15,21
SALLIE ST 114,117,251
SALLY GAILLIARD LN 71
SALLYS ALY 186
SALT CEDAR LN 313
SALT HOUSE LN 319,320
SALT MARSH CV 238
SALT MEADOW CV 319
SALT POINTE PKWY 145
SALT WIND WAY 51,52
SALTER LN 126,131
SALTERBECK ST 58
SALTERS HILL RD 193,201
SALTERS ST 99
SALTFLAT LN 59,63
SALTGRASS CT 319
SALTGRASS POINTE DR 208
SALTY ALY 69
SALTY CREEK LN 247
SALTY DOG DR 255
SALTY TIDE CV 64
SALUDA ST 146
SALVATION RD 225
SALVO LN 220
SALVO ST 121
SAM BROWN RD 277
SAM EDWARDS RD 61,62
SAM KING RD 228,243
SAM RITTENBERG BLVD 146,159,167,168,175,176
SAM SIMMONS RD 211
SAM SNEAD DR 58,62
SAM THOMPSON DR 26
SAMMINA DR 236,251
SAMPA RD 73
SAMPSON RD 26
SAMSON RD 236
SAMUEL GIBBS RD 302
SAMUEL GRANT PL 167
SAMUEL LANGLEY RD 309
SAMUEL RD 251
SAN FLORA AV 180
SAN JUAN AV 177
SAN MIGUEL RD 166
SANCERRE LN 234
SANCHO CAMPBELL RD 54
SANCTUARY BEACH DR 320
SANCTUARY CT 178
SAND ALY 327
SAND ART RD 156,165
SAND CREEK LN 349
SAND DOLLAR DR 84
SAND DUNE LN 90
SAND FIDDLER CT 321
SAND HARBOR LN 252
SAND MARSH LN 67
SAND PINE CT 150
SANDBAR LN 288
SANDBAR RD 88
SANDCRAB CT 84
SANDCROFT DR 158,167
SANDERLING CT 313
SANDERS AV 132
SANDERS RD 156,164,165
SANDHILL RD 274
SANDIDA CT 119
SANDLAKE RD 74,80
SANDLAPPER PKWY 113,116
SANDLEWOOD CT 138
SANDPIPER CT 84
SANDPIPER DR 80
SANDS RD 182
SANDSHELL CT 90
SANDWEDGE CT 327
SANDWEDGE LN 84
SANDWOOD RD 112
SANDY CREEK RD 346
SANDY HILL FARMS RD 182
SANDY POINT CT 51
SANDY POINT LN 46,51
SANDY SHORE CT 75,76
SANDY ST 135
SANDYBROOK DR 48
SANDYVER CT 159
SANFORD RD 186
SANIBEL ST 74
SANS SOUCI ST 169
SANSET PL 66
SANTA ELENA WAY 206
SANTEE GUN CLUB RD 7,8
SANTEE ST 222
SAPLING CT 102
SAPPHIRE CT 76
SAPPHO CT 75
SARAH BATTLE LN 348
SARAH ST 176
SARANAC ST 126
SARATOGA RD 136,141
SARAZEN DR 51
SARDIS CT 112
SAREDA CIR 81
SARNOFF ST 197

2020 Charleston County Street Index

SASANQUA LN 186
SASSAFRAS CIR 52
SASSY DR 205
SATURDAY RD 74
SAUCER ALY 138,139
SAUL WHITE BLVD 135
SAULDAM RD 150,161
SAVAGE RD 166,167,175
SAVAGE ST 188
SAVANNA PT 313
SAVANNAH HWY 164,165,172, 173,174,175,176,178,179,180, 181,182,186,187,188,190,191, 192
SAVANNAH RIVER DR 101,104
SAVEUR LN 112
SAVILLE ROW 143,156
SAVINGS ST 131
SAVOY ST 62
SAWGRASS LN 75,313
SAWGRASS RD 199
SAWMILL CT 54
SAWYERS ISLAND DR 49
SAXON ST 122,127
SAXONY DR 222
SAYLE RD 187
SCALLOP CT 74
SCANAWAH TR 335
SCARLET OAK CT 61
SCARLETTS RETREAT 179
SCARSDALE AV 134,139
SCAUP CT 327
SCHAFFER DR 210
SCHARITE DR 156
SCHIRMER AV 88
SCHOLAR LN 110
SCHOOL HOUSE RD 81
SCHOONER RD 224
SCHWEERS LN 91
SCHWERIN LN 220
SCIPIO LN 4
SCONESILL LN 138
SCOTCH LN 136
SCOTIA ST 17
SCOTT HILL RD 251
SCOTT ISLAND CT 197
SCOTT ST 87,117,120,140
SCOTT WHITE RD 215
SCOTTLAND DR 80
SCOTTS CREEK CIR 81
SCOUT ALY 132
SCRANTON DR 62
SCRANTON LN 120
SCRIBUS LN 205,206
SCUBA DR 164,165
SCUDDER RD 265
SEA AIRE DR 237
SEA BREEZE LN 95
SEA COTTON CIR 252
SEA COVE CT 265
SEA DOG CIR 74
SEA EAGLE WATCH 237,252
SEA ELDER CT 327
SEA FOREST DR 320
SEA GULL DR 81
SEA ISLAND CROSSING LN 81,88
SEA ISLAND ESTATES DR 234,249
SEA ISLAND RD 219
SEA ISLAND YACHT CLUB RD 317
SEA LAVENDER CT 319
SEA MARSH DR 319
SEA MYRTLE CT 319
SEA OATS CT 66
SEA PALMS CRES 76
SEA PINES DR 57
SEA RAY DR 140
SEA ROBIN CT 251,252
SEA ROCKET CT 319
SEA SHELL LN 84
SEA TR 334
SEA WATCH LN 126
SEA WATER DR 251
SEABAGO DR 164,165
SEABASS COVE 237
SEABIRD CT 144
SEABOARD WAY 204
SEABORN DR 61,62
SEABROOK AV 199
SEABROOK FARM RD 184
SEABROOK ISLAND RD 318,326, 333,334,339,340
SEABROOK VILLAGE DR 326
SEACOAST PKWY 64,65,69
SEACREST LN 289
SEACROFT RD 237
SEAFARER WAY 223
SEAFIELD RD 268
SEAFOOD RD 59
SEAGRASS LN 77,84
SEAGROVE LN 84
SEAHORSE CT 83,90
SEALOFT VILLAS 340
SEAMAN LN 164
SEAPORT LN 80
SEARLE CT 80
SEASCAPE CT 78,334,340
SEASIDE COTTAGE LN 84
SEASIDE FARMS RD 75,76,81
SEASIDE LN 223
SEASIDE OAKS LN 350
SEASIDE PLANTATION DR 237,252
SEASTRAND LN 61
SEATTLE SLEW CT 26
SEAVIEW DR 334,340
SEAWARD DR 224
SEAWAY LN 80
SEAWIND DR 158
SEBAGO RD 256,269
SEBASTIAN CT 139
SECESSION ST 74
SECESSIONVILLE RD 223,237, 252
SECRET ST 105
SECRETARIAT RUN 54
SEDGE CT 223
SEDGE LN 157,158
SEDUM ALY 206
SEE PORT DR 127
SEEBECKS CT 178
SEEWEE BLUFF RD 33,36
SEEWEE CIR 74
SEEWEE DR 74
SEEWEE RD 33,35,36,38,44
SEGAR ST 196,197,206
SEHOY DR 74
SEIBERLING RD 135
SEIGNIOUS DR 158
SELAH ST 109
SELKIRK DR 143
SELKIRK PLANTATION RD 282
SELLARS ALY 252
SELMA ST 114
SELORIS CT 167
SEMAHT ST 208
SEMINOLE ST 88
SEMPER FI DR 26
SENATE ST 169,178
SENECA RIVER DR 101
SEPTIMA P CLARK PKWY 178
SEQUOIA ST 176
SERENDIPITY ST 74
SERENE LN 194
SERENITY WAY 224,238
SEROTINA CT 70,75
SEROTINA PT 70
SEROY ST 198,199
SESSIONS WAY 79,80
SETON PL 159
SETTLERS RST E 69
SETTLERS RST W 69
SEVEN MILE RD 4,7
SEVEN OAKS LN 207,221
SEWANEE RD 147
SEWEE FORT RD 47,52
SEWEE INDIAN CT 47
SEWEE PRESERVE RD 54
SEWEL AV 53
SEXTON DR 237
SEYMOUR AV 141
SHAD DR 235
SHAD ROW 84
SHADBERRY LN 232
SHADE LN 112
SHADETREE BLVD 220
SHADOW ARBOR CIR 144
SHADOW DR 81
SHADOW FERRY DR 144
SHADOW LAKE CIR 66
SHADOW LN 107,109,110
SHADOW OAK DR 112
SHADOW POINTE DR 144
SHADOW POND RD 274,285
SHADOW RACE LN 288
SHADOWCREEK CT 107

2020 Charleston County Street Index

SHADOWMOSS PKWY 138,139,143
SHADY GROVE LN 66
SHADY LN 83,186
SHADY MOSS LN 234,249
SHADY OAK RD 232
SHADY PINE RD 156,165
SHADY SQUIRREL WAY 343
SHAFTESBURY LN 188
SHAGBARK CIR 41,47
SHAGULE RD 347
SHAHID ROW 129
SHAKERWOOD CIR 70
SHALLOWFORD LN 157
SHAMROCK LN 209
SHAND ST 169
SHANDON ST 236,237
SHANNON DR 80
SHARK EYE ALY 81
SHARK HOLE RD 229,230,244
SHARON AV 159
SHARON CT 81
SHARPESTOWNE CT 62
SHAW HILLS RD 11
SHAWN DR 143
SHAWNEE ST 140
SHEALY DR 244
SHEEN DR 233
SHEEPSHEAD LN 63
SHEFFIELD ST 167
SHELBY RAY CT 156,157
SHELDON RD 177,187
SHELL CREEK LDG 313
SHELL CT 178
SHELL FISH CT 67
SHELL HOUSE RD 342,343,346,347
SHELL ISLAND TRC 234
SHELL POINT LN 81
SHELL POND CT 343
SHELL RING CIR 41,42,47,48
SHELL SAND RD 209
SHELLEY RD 177
SHELLMORE LN 23,27
SHELLRING WAY 219
SHELTER CV 165
SHELTON ST 126
SHEM BUTLER CT 139
SHEM DR 87
SHEPPARD ST 178
SHERGOULD LN 347
SHERIDAN RD 187
SHERWOOD ST 127
SHETLAND CT 80
SHIELDS LN 51
SHILELAGH OAKS PKWY 161
SHILLING PL 65
SHILOH LN 165
SHINGLE CREEK RD 328,335
SHINGLEBACK DR 66
SHIPBUILDING WAY 136
SHIPLEY ST 106
SHIPMASTER CT 36
SHIPPING LN 69
SHIPTON CT 155
SHIPWATCH RD 327
SHIPYARD CREEK RD 142
SHIRAZ LN 166
SHIRE RD 81
SHOALS DR 64
SHOGRY POINTE RD 286
SHOOLBRED CT 312
SHORAN LN 285,296
SHORE SIDE WAY 81,88
SHOREHAM RD 237
SHORELINE DR 221
SHOREMEADE RD 70
SHOREPARK CT 158
SHORT ALY 160
SHORT GRASS CT 47
SHORT RIVER CT 88
SHORT ST 91,188,209
SHORTWOOD ST 224
SHOVELER CT 327
SHOW BASKET WAY 71
SHREWSBURY RD 159
SHRIMP BOAT LN 87
SHRIMP CATCHER WAY 234
SHRIMP ST 277
SHUCKER CIR 88
SHUCKING ST 71
SHUG JORDAN LN 206
SHUTES FOLLY DR 209
SHUTESBURY ST 53
SHUTTERWOOD AV 169
SHUTTLE CT 176,186
SIENNA PL 143
SIERRA CT 129
SIGHTLINE DR 108
SIGNAL POINT RD 251,252
SIGSBEE RD 223
SILENT HARBOR CT 66
SILER LN 324
SILVER LAKE DR 220
SILVER LEAF CIR 237
SILVER MOSS CIR 320
SILVER OAK LN 194
SILVER ST 160
SILVERBELL LN 206
SILVERSTONE DR 67
SIMMONS BLUFF RD 257
SIMMONS HILL RD 35
SIMMONS POINTE 88
SIMMONS POND RD 336
SIMMONS RD 15,16
SIMMONS ST 87,91
SIMMS ST 132
SIMONS ST 169
SIMONTON MEWS 178
SIMPKINS ST 223
SIMPLICITY ALY 165
SIMPSON ST 125
SINCLAIR DR 112
SINECA PL 237
SINGLETARY CT 220
SINGLETON RD 21
SINGLEY LN 131
SINLEA AV 88
SIR SCOTT PL 166
SIRES ST 178
SIRI CT 159
SIROP CT 74
SISSETON LN 54
SIX MILE RD 66,71
SKEEBS ST 11
SKIFF ST 238
SKILLMASTER CT 119,124
SKIMMER CT 313
SKINNER AV 186
SKINNER BLVD 90
SKIP DURANT LN 343
SKURVIN ST 160
SKYEMAN DR 138
SKYFALL DR 269
SKYHAWK CT 76
SKYLARK RD 176
SKYLER DR 71
SLALOM CT 206,220
SLANNS ISLAND RD 240
SLATE LN 64
SLAWSON LN 205,206
SLIDEL ST 99
SLIM RD 317
SLIPPER SHELL CT 64
SLOAN DR 209
SLOAN ST 120
SLOOP ST 224
SMALL SPRINGS LN 329
SMALL ST 141
SMALLS ALY 178
SMARTS LN 182
SMILEY BLVD 247
SMITH PL 188
SMITH RD 192,193
SMITH ST 178,188
SMITHFIELD DR 140
SMOAK RD 256
SMOAK RETREAT RD 191
SMOKETREE CT 113
SMOKEY ST 134
SNAPDRAGON CT 66
SNEE FARM PKWY 71
SNIPE ST 131,132
SNOQUALMIE PL 302
SNOWDEN RD 65
SNOWY EGRET LN 313
SNYDER CIR 71
SOARING LN 238
SOCIAL ALY 132
SOCIETY RD 11,12,17
SOCIETY ST 86,178,188
SOFT SHELL RD 217
SOGGY BOTTOM RD 201,202
SOL LEGARE RD 265,277,278
SOLANA WAY 69
SOLIEL CT 76
SOLING CT 185
SOLOM RD 249

2020 Charleston County Street Index

SOLOMON CT 138,143
SOMERSBY LN 58
SOMERSET CIR 159
SOMERSET CT 74
SOMERSET HILLS CT 58,62
SOMERTON CT 65
SONJA WAY 52
SONNY BOY LN 196
SOPHIE GREEN DR 301,309
SORA RAIL RD 319
SORENTRUE AV 141
SORRELL AV 112
SOTHEL AV 187
SOUND VIEW DR 62,67
SOURWOOD CT 105
SOUTH ALLEN DR 141
SOUTH BARKSDALE RD 70,74,75
SOUTH BLVD 132
SOUTH CREEK LN 349
SOUTH JETTIES CT 61
SOUTH MORGANS POINT RD 58,62
SOUTH NICOLE PL 144
SOUTH PARK CIR 176
SOUTH PIAZZA 64
SOUTH SANTEE RD 4,6,7
SOUTH SHORE DR 185,186
SOUTH ST 178
SOUTHERLY WAY 311
SOUTHERN COTTAGE WAY 67
SOUTHERN GROVE CT 107
SOUTHERN MAGNOLIA LN 76
SOUTHERN OAK WAY 67
SOUTHERN PINES LN 327
SOUTHERN ST 131
SOUTHGATE DR 159,168
SOUTHLAKE DR 75,76
SOUTHMOUNT CT 301
SOUTHMOUNT RD 301
SOUTHPORT DR 158
SOUTHRAIL RD 113,114
SOUTHSIDE DR 134
SOUTHSTAR LN 74
SOUTHWARK ST 81
SOUTHWICK DR 219,220
SOVEREIGN TER 70
SOWELL ST 74
SPA RD 114,117
SPANIEL DR 127
SPANISH MOSS CT 223
SPANN ST 65,70
SPARKLEBERRY LN 206
SPARKS ST 74
SPARROW DR 83
SPARROW HAWK RD 319
SPARROW RD 327
SPARROW ST 224
SPARTANBURG AV 136
SPARTINA CT 313
SPAULDING DR 121
SPAWNING ST 71
SPEARFISH CIR 278
SPEIGHTS ST 87,91
SPEISSEGGER DR 146
SPELL LN 132
SPENCE DR 233
SPENCER ST 167
SPENCER WOODS RD 105
SPINDLEWOOD WAY 156
SPINDRIFT DR 48
SPINNAKER BEACHHOUSES 339
SPINNAKER LN 158
SPINNER CIR 69
SPIVEY CT 110
SPLINTER ST 102
SPLIT HICKORY CT 206
SPLITSHOT CIR 69
SPOLETO LN 110
SPOLETO LN E 110
SPOON CT 58
SPOONBILL LN 80
SPOONER LN 87
SPOTTAIL CT 59
SPOTTED OWL DR 62
SPOTTED SANDPIPER CT 327
SPRAGUE ST 209
SPRIG CT 102
SPRING BRANCH CT 107
SPRING CREEK RD 119
SPRING GARDEN ST 166
SPRING GROVE RD 170,191
SPRING HILL LN 65
SPRING HOPE DR 71
SPRING LINE DR 41
SPRING ST 178
SPRING TIDE CT 138,139
SPRINGFIELD RD 65
SPRINGMIRE CT 138
SPRINGWATER CT 237
SPRINGWOOD CIR 70
SPROCKET LN 112
SPRUCE BLVD 121
SPRUCE ST 131
SPRUCEWOOD CT 76
SPRUILL AV 132,136,141,142,147
SPUR ST 140
SPYGLASS PT 65
SREVIR ST 183,195
ST AUGUSTINE CT 169
ST IVES RD 112
STABLE TROT CIR 195
STABLEGATE LN 194
STADIUM DR 110
STAFFORD RD 114
STAFFORDSHIRE DR 176
STAFFWOOD RD 233
STALIN SMALLS LN 251
STALL RD 114,117
STALLION CT 158
STAMBY PL 61
STAMLER CT 53
STANDARD WAY 199
STANDISH ST 209,223
STANFIELD AV E 81
STANFIELD AV W 81
STANLEY DR 233
STANTON CT 117
STANWICK DR 219
STANYARNE DR 138
STAPLE LN 144
STAR DR 117
STAR FLOWER ALY 206
STAR OF THE WEST ST 94
STARBOARD RD 224
STARDUST WAY 206
STARFISH DR 221,235
STARK LN 141
STARLETT AV 113
STARNES CT 169
STARTRAIL LN 206
STARWOOD CT 237
STATE ST 189
STATION 10TH ST 95
STATION 11TH ST 95
STATION 12TH ST 95
STATION 13TH ST 95
STATION 14 1/2 ST 95
STATION 14TH ST 95
STATION 15TH ST 95
STATION 16 1/2 ST 95
STATION 16TH ST 95
STATION 17TH ST 95
STATION 18 1/2 ST 95
STATION 18TH ST 95
STATION 19TH ST 95
STATION 20 1/2 ST 95
STATION 20TH ST 95
STATION 21ST ST 95
STATION 22 1/2 ST 95
STATION 22ND ST 95
STATION 23RD ST 95
STATION 24TH ST 95
STATION 25TH ST 95
STATION 26 1/2 ST 92,95,96
STATION 26TH ST 92,95
STATION 27TH ST 93,96
STATION 28 1/2 ST 93,96
STATION 28TH ST 93,96
STATION 29TH ST 93,96
STATION 30TH ST 93
STATION 31ST ST 93
STATION 32ND ST 93
STATION 9 1/2 ST 95
STATION POINT CT 42,48
STAY SAIL WAY 41
STEAMBOAT LANDING RD 315,324,330
STEAMBOAT LANDING RD EXT 315
STEBBINS CT 209
STEBBINS ST 209
STEED CREEK RD 19,25,26
STEELE MAGNOLIA AV 143
STEEPLECHASE LN 203
STEFAN DR 199,208
STEPHANIE DR 219

2020 Charleston County Street Index

STEPLIGHT RD 181
STERLING DR 210
STERLING MARSH LN 326
STERLINGTON WAY 156
STERRETT ST 126
STEVEN GAILLARD RD 61
STEVENSON DR 133,138
STEWARDSHIP RD 64
STILES BEE AV 237,252
STILES DR 210,224
STILL LIFE DR 205
STILL SHADOW DR 143,144
STILLWATER DR 223,224
STILLWATER PL 224
STINGRAY BLVD 110
STINSON DR 176,186
STIRCREEK RD 199
STIRRUP CUP LN 203
STITH AV 136
STOCKADE LN 71
STOCKBRIDGE DR 138
STOCKDALE ST 58
STOCKER DR 187
STOCKPORT CIR 101
STOCKTON DR 58,59
STOKES AV 118
STOLLS ALY 189
STONE CRAB CT 210
STONE CT 178
STONE PINE CT 136
STONE POINT RD 33
STONE POST RD 237
STONEBORO CT 208
STONEBRIDGE WAY 252
STONECREEK DR 185
STONEFIELD AV 224
STONEHAM ALY 165
STONEHAVEN DR 113,114
STONEHEDGE RD 167
STONEHOUSE CIR 50,55
STONES ALY 132
STONES THROW WAY 51,52
STONESTOWN DR 165,166
STONEWALL CT 64
STONEWOOD DR 199
STONEY POYNT CT 145
STONEY RD 102,105
STONEY ST 167
STONO DR 198
STONO EDGE DR 208
STONO FERRY COURSE 194
STONO LINKS DR 194,203
STONO PLANTATION DR 202,203,217
STONO RIVER DR 222
STONO SHORES PT 207
STONO VIEW DR 217
STONO WATCH DR 207
STONYBROOK RD 113
STORAGE RD 227,242
STOREN ST 110
STORIE ST 126
STOVALL CT 219
STRAIGHT ST 176
STRATFORD RD 177
STRATHENE CT 62
STRATHMORE LN 70
STRATTON FERRY CT 70
STRATTON PL 58,59,63
STRAWBERRY LN 169,178
STRINGER ALY 69
STRINGFELLOW LN 220
STRIPED BASS LN 234
STRIPED LN 197,206
STROBLE LN 169
STROMBOLI AV 141,142,146
STUART ENGALS BLVD 75,81
STUART ST 169
STUCCO LN 64
STUDDINGSAIL LN 278
STUDEBAKER CT 138
STURBRIDGE RD 46,47
STURGEON ST 221
STUTTGART
STUTZ CT 143
SUCCESS ST 136,141
SUE AV 126
SUFFOLK ST 141
SUGARBERRY LN 206
SUGAR CANE WAY 74,80
SUGAR HILL RD 240,253
SUGAR HOUSE RETREAT 74
SUGAR MAGNOLIA WAY 143,156
SUGAR POND RD 330
SUGAR RD 11
SUGARBERRY LN 206
SUGARBUSH WAY 143
SULGRAVE RD 157,166
SULLIVAN ST 168
SUMAR ST 159
SUMMER COTTON LN 309
SUMMER DUCK WAY 320
SUMMER DUNES LN 84,85
SUMMER ISLAND LN 313,314
SUMMER LEAVES CT 144
SUMMER MARSH LN 292
SUMMER PLACE LN 280
SUMMER RAIN CT 143
SUMMER TANAGER 319
SUMMERALL RD 205
SUMMERFIELD CT 143
SUMMERLAND DR 235
SUMMERS CREEK CT 64
SUMMERSILL LN 74
SUMMERTIME LN 41
SUMMERTON ST 49
SUMMERTREES BLVD 205,206
SUMMERVILLE AV 147
SUMMERWIND LN 339
SUMMERWOOD DR 46
SUMMEY ST 132
SUMMIT AV 102
SUMMIT PLANTATION RD 242,255
SUMNER AV 126,127
SUMTER ST 178
SUNBEAM WAY 144
SUNBRONZE CT 206
SUNBURST CT 110
SUNCHASER LN 57
SUNDIAL CIR 84
SUNDOWN BEND 327
SUNFISH CIR 278
SUNFLOWER LN 180
SUNLET BEND 327
SUNNY LN 140
SUNNYBROOK DR 217
SUNNYPOINT RD 292,300
SUNNYSIDE AV 160,169
SUNNYSIDE FARM AV 275,286
SUNNYSIDE MILLS RD 337
SUNNYVALE RD 157
SUNRISE ST 141
SUNROSE LN 220
SUNSET DR 186,187
SUNSTONE CT 208
SUNTREE ALY 165
SUPERIOR ST 140
SUPPLY ST 142
SURF LN 84
SURFSCOTER LN 327
SURFSIDE CT 252
SURFSONG RD 312,320,321
SURFWATCH DR 319,327
SURLINGTON DR 101
SURPRISE ST 140
SUSAN B LN 16
SUSAN BROWN LN 277
SUSAN DR 186
SUSINA WAY 48
SUSSEX RD 158,159
SUTCLIFFE CT 226
SUTHERLAND AV 178
SUTHERLAND CT 178
SUTTER ALY 165
SUTTON ST 236,237
SUZANNE DR 119
SUZANNE ST 234
SWALLOW BLUFF RD 331,332
SWALLOW DR 175
SWALLOWTAIL CT 64
SWAMP ANGEL CT 237
SWAMP FOX LN 237
SWAMP LAND WAY 250
SWAMP SPARROW CIR 220
SWAN AV 175
SWANSON AV 210
SWEET BAY RD 210
SWEET BRIAR CT 195
SWEET DEWEY LN 324
SWEET GARDEN CT 64
SWEET GUM LN 313
SWEET MYRTLE CIR 52
SWEET PEA LN 206
SWEET WATER DR 217
SWEETGRASS BASKET PKWY 71
SWEETGRASS CREEK RD 210

SWEETGRASS LN 312,313
SWEETGUM RD 144
SWEETIE FACE LN 281
SWEETLEAF LN 206
SWEETSPIRE LN 314
SWIFT AV 186
SWIFTROCK RD 70
SWIFTWATER RD 156
SWING LN 233,234
SWINTON CREEK RD 242
SWINTON CT 80
SWINTON ST 208
SWORDFISH CIR 278
SWYGERT BLVD 185,197
SYCAMORE AV 177
SYCAMORE SHADE ST 143
SYLVAN SHORES DR 175
SYLVIA JENKINS LN 215
SYLVIA ST 126
SYMMES DR 177
SYREFORD CT 155

T

T J BLVD 225
T N T LN 191
TABARD RD 219
TABBY DR 279,289
TABBY LN 90
TABERWOOD CIR 167
TABOR RD 62
TACKY POINT RD 281
TACKY POINT RD EXT 281,292,293
TACONY RD 185
TAFT ST 141
TAHITIAN RD 76
TAHOE ST 176
TAILWIND CT 75
TALIAFERRO AV 223
TALISMAN RD 81
TALISMAN ST 131
TALL FERN CT 112
TALL GRASS CIR 47
TALL OAK AV 177,187
TALL PINE RD 80,87
TALL SAIL DR 139
TALLENT LN 220
TALLOW TREE LN 313
TALLWOOD RD 224
TALON CT 178
TAMARACK PINE CT 70
TAMARACK ST 176
TAMBOURINE CT 59
TANGER OUTLET BLVD 131,135
TANGLEWOOD AV 177
TANNANGER TR 37
TANNER TR 224
TANNERY ROW 219
TANT ST 141
TAR HEEL WAY 161,179
TARA RD 168
TARBELL LN 17
TARBIT RD 302
TARGAVE RD 223
TARGET ST 126
TARLETON DR 187
TARRINGTON LN 71
TARTAN CT 138
TASIA LN 54
TATTERSALL LN 194
TATUM ST 199
TAVEL DR 342
TAYLOR ST 126
TAYLORCRAFT DR 186
TAYSIDE CT 138
TEA FARM CREEK CIR 181
TEA HOUSE LN 64,65
TEA OLIVE TR 76
TEA PLANTER LN 71
TEABERRY PATH 155
TEAGUE ST 168
TEAKWOOD RD 157
TEAL AV 237
TEAL MARSH RD 265
TEASTER LN 193
TEBALT DR 197
TECHNICAL PKWY 120,121
TED AV 126
TEDDER ST 114
TELFAIR WAY 208
TELFORD CT 101
TELLICO RD 147
TEMPLE ST 127
TEN SHILLINGS WAY 154,163
TENNENT ST 210
TENNESSEE AV 124
TENNIS CLUB LN 320
TENNYSON ROW 47
TEPALS LN 138
TERACOTTA DR 158
TERESA ROBINSON LN 295
TERNS NEST CT 265
TERNS NEST RD 265
TERRABROOK LN 208
TERRACE DR 117
TERRAPIN CT 327
TERRAPIN ISLAND LN 305
TERRELL ST 175
TERRY DR 141
TESORO DR 325
THAMES RD 26
THAXTON ST 175
THAYER HALL DR 71
THAYER PL 53
THE BENT TWIG 334
THE BLARNEY STONE 161
THE HAUL OVER 333,334
THE HOME PL 33
THE LOOKOUT 334
THE REVERENDS CT 201
THEATER DR 70
THEE ST 95
THELEN ST 112
THEODORE BRUNSON RD 26
THEODORE RD 54,59
THERESA DR 199,200,208,209
THIN PINE DR 197,206
THOMAS BARKSDALE WAY 53
THOMAS CARIO BLVD 58
THOMAS GLENN CT 208
THOMAS GOODWATER DR 54,59
THOMAS JONES RD 263
THOMAS PINCKNEY CT 22
THOMAS ST 124,178
THOMAS WHALEY RD 286
THOMASINA GILLIARD AV 131
THOMASINA MCPHERSON BLVD 141
THOMASVILLE RD 119
THOMPSON AV 95,142
THOMPSON HEYWARD DR 274
THOMPSON HILL RD 30
THOMPSON ST 127
THOREAU ST 110
THORN CHASE LN 195
THORNBACK ST 142
THORNBERRY DR 138,143
THORNLEE DR 136
THORNROSE LN 46
THOROUGHBRED BLVD 219
THORPE CONSTANTINE AV 233
THRASHER CT 327
THRASHER THICKET RD 208
THREE GATES RD 75,81,82
THREE LAKES RD 135
THREE OAKS AV 176
THREE PENCE LN 143
THREE TREES RD 224
THUNDER GULCH TR 49,54
THUNDER TR 206
TIBBETT CT 144
TIBWIN RD 15,16,21
TICE LN 132
TIDAL BASIN CT 237,238
TIDAL CREEK COVE 237,252
TIDAL CURRENTS LN 64
TIDAL FLAT CIR 59,63
TIDAL LN 311
TIDAL MARSH LN 67
TIDAL PLACE CIR 64
TIDAL POINTE 70
TIDAL REEF CIR 64
TIDAL TERRACE CT 64
TIDAL VIEW LN 237
TIDE RD 215
TIDELAND DR 286
TIDES END RD 278
TIDEWATER RD 142,147
TIDWAY CIR 158
TIFFANY DR 175
TIGERSHARK AV 110

2020 Charleston County Street Index

TILE DR 140
TILL RD 144
TILLER RD 61,238
TILLMAN ST 140
TIM ASCUE LN 59
TIM ST 136
TIMBER LN 83
TIMBER RACE COURSE 194,203
TIMBER ST 109
TIMBERCREEK LN 119,124
TIMBERLEAF CT 176
TIMBERLINE DR 220
TIMMERMAN DR 187
TIMMONS ACRES LN 35
TIMMONS ST 48
TIMOTHY BOSTIC LN 75
TIMOTHY SIMMONS RD 262
TIMOTHY ST 186
TINY LN 167
TIP LN 59
TIPSON ST 118
TISON LN 65
TOBACCO RD 49,50,55
TOBIAS GADSON BLVD 167
TOBY RD 11
TODD ST 178
TODDLER TR 99,100
TOKEN ST 141,142
TOLAND CT 234
TOLBERT WAY 48
TOLBERTS COVE RD 202,203
TOLER DR 87
TOLLISON PATH 53
TOM POINT RD 268
TOM WATSON LN 326
TOMAHAWK TR 53
TOMATO FARM CIR 88
TOMBEE CT 65
TOMEDJAN CIR 144
TOMMY LN 54
TOMMY TANNER LN 150
TOMOKA DR 167,176
TOMOTA CT 70,75
TOMOTLEY CT 158
TONI LN 284
TONY WAY BLVD 135
TOOGOODOO CREEK LN 254
TOOGOODOO FARM RD 243
TOOGOODOO RD 228,241,242, 243,253,254
TOOMER KILN CIR 48
TOOMER LN 87
TOOMER PORTER ALY 252
TOOTH FAIRY WAY 212
TOP SOIL RD 218,232
TOPAZ DR 71
TOPSAIL CT 75
TOPSIDE DR 165
TOPWATER LN 303
TORGERSON DR 126
TOUCAN DR 149
TOUHEY BLVD 124,125
TOURA CT 138
TOURA LN 138
TOVEY RD 177
TOWER BATTERY RD 252
TOWER DR 58,59
TOWHEE LN 11
TOWLES CROSSING DR 173
TOWLES RD 201,215,216,230
TOWN COUNCIL DR 214
TOWN CREEK DR 168
TOWN PARK LN 199
TOWN WOODS RD 144
TOWNE CENTRE WAY 70
TOWNE ST 206,220
TOWNGATE PL 175
TOWNSEND RD 117
TRACHELLE LN 159
TRADD ST 188,189
TRADERS ALY 74
TRADEWIND DR 61
TRADITION CIR 52
TRAFALAGAR ST 224
TRAIL HOLLOW CT 139
TRAIL HOLLOW DR 139,144
TRAILEE DR 167
TRAILING VINE WAY 327
TRAILMORE DR 167
TRAILSIDE CT 119
TRAILWOOD DR 134
TRAM CT 169
TRAMWAY DR 175
TRANQUIL DR 199
TRANQUILITY RD 67
TRANSFER ST 140
TRANSOM CT 187,188
TRANSPORTATION LN 137,142
TRAPIER DR 210
TRAPMAN ST 188
TRAVERS CT 209
TRAVERS DR 209
TRAWLER ALY 166
TRAYWICK AV 219
TREADWELL ST 62,67
TREASURE COVE 65
TREASURY BEND DR 224
TREE CANOPY DR 99
TREEBARK DR 157
TREEDUCK CT 320,321
TREELESS LN 331
TREELOFT VILLAS 334
TREESAPP CT 157
TREESCAPE DR 139,144
TREETOP CT 144
TREMONT AV 102
TRENHOLM DR 237
TRENT ST 166,175
TRESCOTT ST 160
TREXLER AV 203
TREY CT 110
TRIBECA CT 143
TRIBECA DR 143
TRICOM ST 106,109
TRIDENT CT 118
TRILLIUM PATH 138
TRIMBLESTON PL 65
TRINKETS LOOP 205
TRIP LINE DR 41
TRIPE ST 177
TRIPLE CROWN CT 54
TRIPLE OAK DR 48
TRISTEN CT 101
TRITON CT 64
TROPICANA RD 121
TROTTER ALY 166
TROWMAN LN 80
TROY AV 141
TRUCK FARM RD 247
TRUCKLANDS LN 227
TRUCKLANDS RD 263
TRUDY ST 134
TRUE BLUE CT 49
TRULUCK DR 143
TRUMAN AV 141
TRUMBO ST 188
TRUMPET CREEPER LN 313
TRUMPET RD 302
TRUMPET VINE CT 76
TRUMPINGTON ST 52
TRUXTUN AV 136
TUCKER DR 185
TUCKER LN 279
TUDOR PL 159
TUGALO ST 220
TUGMAN LN 52
TULANE RD 110
TULIP ST 136
TULLY ALY 178
TUMBLESTON RD 171,192
TUNISIA DR 281
TUPELO BAY DR 64
TUPELO BRANCH ROW 54
TUPELO CHURCH LN 54
TUPELO FOREST DR 54
TUPELO RD 12
TURBEN PL 47,52
TURGOT LN 58
TURKEY HILL LN 234,249
TURKEY PEN RD 222,236
TURKEY TROT DR 197
TURNBERRY 312,320
TURNBUCKLE PT 41
TURNBULL AV 136
TURNER AV 127
TURNER SULLIVAN RD 5
TURNING LEAF DR 218
TURNO ST 52
TURNSTONE ST 64
TURTLE BEACH LN 320
TURTLE HILL LN 316,324
TURTLE LANDING CT 311
TURTLE MARSH LN 205
TURTLE POINT LN 320
TURTLE WATCH LN 326

2020 Charleston County Street Index

TUSCANY DR 107
TUXBURY LN 147
TUXEDO CT 219
TWAIN CT 265
TWEEDSIDE LN 206
TWELVE OAKS DR 143
TWICKENHAM PL 65
TWIGGS ST 136
TWILIGHT TR 81
TWIN OAKS LN 84
TWISTED ANTLER DR 109
TWITCHELL ST 197
TWITTY ST 131
TWO CEDAR WAY 48
TWO ISLAND CT 71
TWO LOCH PL 138,143
TWO MILE RUN 183
TWO OAKS DR 175
TWO PINES RD 16,21,24
TWO RIVERS CT 88
TWO RIVERS DR 88
TY LN 59
TYBEE PASS 61
TYGER ST 101
TYLER CHANDLER RD 331
TYLER ST 110
TYNES AV 198
TYNTE ST 187
TYRON CIR 143

U

UBANK ST 136,141
ULYSIS RD 323,329
UNCLE MICAHS WAY 165
UNION RD 30
UNITED DR 31
UNITY ALY 189
UNIVERSITY BLVD 106,107,110
UNWIN WAY 74
UP ON THE HILL RD 208
UPDA CREEK 334
UPDYKE DR 196,197
UPHAM ST 132
UPLAND PL 70
UPPER PARK RD 75
UPPER UNION RD 81
US 17 79,169,178
US 17 RAMP 79,169,178
USFS 200 9
USFS 202A 10,15,29,32
USFS 204 1
USFS 210 3,6
USFS 210A 3,6
USFS 210B 6
USFS 211 1,3,5,6,10
USFS 211A 1
USFS 211B 3
USFS 211C 3
USFS 211D 3
USFS 211F 10,11
USFS 211G 1
USFS 211H 1
USFS 217A 14
USFS 217B 20
USFS 218E 5
USFS 220 10
USFS 220A 15
USFS 220B 15
USFS 220C 10,15
USFS 220D 10
USFS 221 9,10
USFS 222 25,26
USFS 223 19,20
USFS 224 19,20,25
USFS 225 26
USFS 227 26
USFS 228A 32
USFS 230 25,29
USFS 230A 29
USFS 238 29
USFS 243 30
USFS 245 15,23
USFS 5054 6
USFS 5057 3
USFS 5092 26
USFS 5097 19
USFS 5104 19,25
USFS 5105 25
USFS 5120 25
USFS 5130 29
USFS 5134 29
USFS 5139 25
USFS 5141 29
USFS 5141A 29
USFS 5153 31
USFS 5158 32
USFS 5162 32
USFS 5172 26
USFS 5174 25
UTAH AV 124
UTSEY ST 220,234

V

VACATION WAY 327
VAGABOND LN 75
VALCOUR DR 219
VALDOSTA ST 136
VALE DR 199
VALENTINE WAY 166
VALERIAN LN 220
VALLEY FORGE DR 223
VALLEY OAK RD 206
VALLEY RD 223
VALLEYVIEW CIR 119
VALNORE RD 221
VAN BUREN AV 126
VAN SMITH AV 141
VANDERBILT DR 139
VANDERBROOK PL 113
VANDERHORST ST 178,189
VANGUARD PL 52
VANTAGE POINTE 70
VARDEL ST 237
VARDELL LEGARE LN 276
VARNER LN 132
VASI CT 76
VASSAR DR 159,168
VAUCLUSE RD 133
VAUGHAN ST 178
VENDUE RANGE 189
VENEER AV 140
VENNING RD 75,81
VENNING ST 17,87
VENTURA DR 140
VENTURA PL 70,71
VERA BROWN DR 271
VERANDA VW 64
VERDE AV 136
VERDIER BLVD 156
VERITAS ST 156
VERMONT RD 124
VERNELL DR 240
VERNON LACEY FOREST RD 150
VERNON ST 86
VERON PL 70
VESEY LN 48
VESPERS DR 157
VESTIGE SQUARE 66
VESTRY DR 157
VETCH CT 319,320
VIADUCT RD 142
VICTOR BABER PL 47
VICTOR LINCOLN RD 5,9
VICTORIA AV 127,132
VICTORIA BROOKE LN 262
VICTORIA GLOVER LN 59
VICTORIA LAKE DR 61
VICTORY AV 141
VICTORY BAY LN 314
VICTORY CT 62
VICTORY LN 117,118
VICTORY POINTE DR 62
VILLA MAISON 70
VILLAGE ALY 127
VILLAGE CASTLE PL 175
VILLAGE CREEK LN 80,81
VILLAGE GREEN LN 318
VILLAGE RD 167,225
VILLAGE REST CT 65
VILLAGE SQUARE 88
VILLEPONTEAUX LN 76
VINCA VW 65
VINCENT ASTOR DR 234
VINCENT DR 87
VINE ST 176,177
VINEWOOD PL 113
VINSON ALY 132
VIOLA CT 204
VIOLA SIMMONS RD 7

2020 Charleston County Street Index

VIOLET AV 135,140
VIRGINIA AV 122,127,132
VIRGINIA OAK CT 145
VIRGINIA PINE LN 136
VIRGINIA RAIL RD 313
VIRGINIA ROUSE RD 52
VISION RD 88
VISTA CT 117
VISTA PERCH LN 238
VISTAVIA RD 110
VOLUNTEER LN 75
VON KOLNITZ RD 75
VON OHSEN RD 99,100,101

W

W 2ND ST 288
W 4TH ST 299
W 5TH ST 299
W 6TH ST 299
W 7TH ST 299
W 8TH ST 299
W 9TH ST 299
W 9TH ST EXT 299
W ADA AV 140
W ARCTIC AV 288,299
W ASHLEY AV 288,299
W AVALON CIR 167
W BEACH CT 299
W BOLAND CIR 126
W BOUNDARY ST 99,101
W BRADFORD CT 125
W BROAD ST 99
W CANNING DR 42,48
W CAROLINA AV 99
W CAROLINA RD 16,17
W COLEMAN BLVD 79,86,87
W CONFEDERATE CIR 187
W CONSTELLATION DR 124
W COOPER AV 288,299
W DARWIN ST 209,223
W DEEP CREEK OVERLOOK 42
W ENTERPRISE ST 126,131,132
W ERIE AV 288
W FRONT ST 99
W HAMILTON ST 99,101
W HARRISON RD 187
W HIGGINS DR 67
W HILL BLVD 124,125
W HUDSON AV 288,299
W HURON AV 288
W INDIAN AV 288,299
W JACKSON DR 125
W JIMTOWN DR 131
W LAKELAND DR 127
W LAKEVIEW DR 80,87
W LENEVAR DR 167,168
W LIBERTY PARK CIR 126,127, 131,132
W MARINERS CAY DR 288
W MARYMONT LN 143
W MONTAGUE AV 131,135,139, 140
W OAK FOREST DR 176,177,187
W OCEANVIEW RD 237,238
W PALMER DR 139
W PALMETTO FORT DR 71
W PARK PL 132
W PARK VIEW PL 61
W PICCADILLY DR 224
W PINE ST 99
W POPLAR ST 169
W RICE PLANTERS LN 65
W SANDCROFT DR 158
W SHERWOOD DR 176
W SHIPYARD RD 74
W SHIRLEY DR 134,139
W SMITH ST 99,101
W SPARTAN BLVD 114,117
W STALL ST 99
W STEWART AV 120
W SURREY DR 141
W T GASKINS LN 9
W VAGABOND LN 75
W WESTCHESTER DR 175
W WIMBLEDON DR 208
WABEEK WAY 157,166
WACCAMAW CT 110
WADDELLS LN 240
WADDLING WAY 99,100
WADE HAMPTON DR 210
WADE LN 156
WADESBORO RD 119
WADING CT 79
WADING HERON RD 265
WADSBURY LN 144,157
WAGENER AV 169
WAGNER CREEK CT 41
WAGNER WAY 52,57
WAGON WHEEL LN 180
WAHOO CT 350
WAINWRIGHT RD 112
WAITES DR 209
WAITES FIELD RD 195
WAKENDAW BLVD 75
WAKENDAW RD 70
WALBRIDGE RD 256
WALDHEIM ST 134
WALDMAN DR 109
WALDON C JONES RD 204,218
WALDON RD 172,173
WALDOVE CT 53
WALES CT 134
WALK EASY LN 176
WALKER CUP LN 320
WALKER ST 127
WALKER WHITE RD 219
WALKERS FERRY LN 233
WALKERS FERRY PL 233
WALKERS LANDING LN 210,224
WALKING HORSE RD 229
WALKING TRAIL CT 67
WALL ST 178
WALLACE CREEK WAY 172,182
WALLACE DR 210
WALLACE LN 167
WALLACE SCHOOL RD 167
WALLEN RD 251
WALLERS FERRY DR 67
WALLERTON AV 176
WALLEYE CORNER 164
WALLINGFORD CT 138
WALNUT CREEK RD 143
WALNUT ST 136,169,178
WALPOLE WAY 233
WALSINGHAM WAY 222
WALT MILLER ST 80
WALTER DR 220,233,234
WALTHAM RD 110,112
WALTON HEATH CT 58
WALTON ST 134
WALWOOD RD 343,347
WAMBAW AV 208
WAMPEE PLANTATION RD 246
WAMPLER DR 210
WANDO FARMS RD 43,44
WANDO LN 69
WANDO PARK BLVD 64,69
WANDO PLACE DR 64
WANDO PLANTATION WAY 41,47,52
WANDO RD 132
WANDO REACH CT 73
WANDO VIEW LN 64
WANDOLEA DR 73
WANTOOT BLVD 176
WAPITI WAY 194
WAPPETAW PL 75
WAPPOO CREEK DR 199
WAPPOO CREEK PL 199
WAPPOO DR 167,198,199
WAPPOO HALL RD 198,199
WAPPOO LANDING CIR 199
WAPPOO RD 167,176,186
WAR ADMIRAL CT 49
WARBLER CT 327
WARD AV 117,120
WARDLAW CT 138
WARE BOTTOM LN 70
WARING CREEK DR 243,244
WARING HALL LN 139
WARING LN 225
WARM AV 114
WARREN DR 17
WARREN ST 178
WARRICK LN 88
WARRICK OAKS LN 88
WARRIOR WAY 53,54,58,59
WARSAW RD 119
WASBEE RANGE 188
WASHINGTON LN 240
WASHINGTON ST 86,178,189
WASHRICH CT 88
WASP ST 126
WATAUGA RIVER RD 206

2020 Charleston County Street Index

WATCHER ALY 165
WATCHTOWER LN 166
WATER LOTUS DR 156
WATER OAK CUT 52
WATER ST 17,22,188,189
WATER TURKEY RETREAT 224
WATER WAY LN 194,195
WATERBROOK DR 165
WATERBURY CT 237
WATERCREST LN 197
WATEREE DR 176,186
WATERFALL PL 233
WATERFORD CT 113
WATERFOWL LN 144
WATERFRONT DR 75
WATERFRONT PLANTATION DR 199
WATERLEAF RD 206
WATERLILY DR 75,76
WATERLINE DR 165
WATERLOO CT 210
WATERLOO ST 210
WATERMARK BLVD 75,81
WATERMELON RUN 210
WATERPOINTE CIR 61
WATERS EDGE CT 139
WATERSHADE CT 61
WATERSIDE CT 75,76
WATERSTONE LN 166
WATERVIEW CIR 139
WATERVIEW DR 139
WATERVILLE PL 133
WATERWAY ARMS BLVD 88,92
WATERWAY BLVD 83,90
WATERWAY CT 88
WATERWAY ISLAND DR 84
WATERWORKS BLVD 91,92
WATKINS RD 139
WATLING LN 52
WATOGA WAY 53
WATSON CT 17
WATSON RD 99
WATSON VIEW DR 59
WATT POND RD 53
WAUKON WAY 48
WAVERLY LN 310
WAVESPRAY CT 61
WAX MYRTLE CT 313
WAXWING WAY 44
WAXWOOD LN 223,237
WAYAH DR 157
WAYFARER LN 223,237
WAYFIELD CIR 119
WAYLAND DR 102
WAYNE SCOTT CT 144,157
WAYNE ST 87
WAYWARD CT 61
WEAKFISH LN 233,234
WEATHER HELM DR 41
WEATHERS LN 279,289
WEATHERSTONE RD 138
WEAVER CIR 75
WEAVER ST 169
WEBER BLVD 109,111,115
WEBLO WAY 301
WEBSTER PL 138
WECCO ST 135,140
WEDGE HALL TRC 60
WEDGE PLANTATION RD 4
WEDGEFIELD RD 158
WEDGEPARK RD 177,187
WEDGEWOOD ST 186
WEEKS RD 151
WEEPING WAY 197
WEEPING WILLOW WAY 143
WEEPOOLOW TR 158
WEIMS CT 188
WEIR ST 209,223
WELCH AV 199
WELCHS ALY 317
WELCOME DR 66,71
WELD ST 124
WELLBORN BLVD 105
WELLBROOKE LN 52
WELLESLEY CIR 52,53
WELLESLEY CT 52
WELLFORD ST 75
WELLINGTON CT 209
WELLINGTON DR 209,223
WELLNESS WAY 106
WELLONS DR 206
WELLSPRING WAY 33
WELLSTEAD ST 42,48
WELSH PONY DR 54
WEND SWEPT LN 161
WENDELL CT 48
WENDY LN 167
WENSLEY DR 166
WENTWORTH ST 86,188,189
WENTZEL ST 134
WESCOTT CT 178
WESCOTT RD 337
WESLEY DR 187
WESLEY HOLMES RD 227
WESPANEE DR 168,177
WESPANEE PLACE CT 167,168
WESSON AV 178
WEST ASHLEY CIR 143,156
WEST BATTERY LN 159
WEST BRIDGE RD 133,138
WEST CAPERS RD 209
WEST GLOW DR 176
WEST LOWCOUNTRY AV 80
WEST MADISON AV 222
WEST OAK GROVE ST 121
WEST POINT DR 71
WEST ROBINHOOD DR 176
WEST SPUR RD 15
WEST ST 188
WEST VIRGINIA AV 124
WEST WILDCAT BLVD 156,157
WESTBROOK RD 138
WESTCHASE DR 158,166,167
WESTCOAST RD 344
WESTEDGE ST 178
WESTERLY LN 138
WESTERVELT RD 229,244,245
WESTFIELD RD 186
WESTMINSTER RD 159
WESTMORELAND AV 252
WESTON AV 159
WESTON RD 11,17
WESTOS WAY 70
WESTOVER DR 167,176
WESTPHAL DR 294
WESTRIDGE CIR 252
WESTRIVERS RD 199
WESTSIDE DR 199,208
WESTVIEW ST 134,135
WESTWAY DR 252
WESTWIND DR 143
WESTWOOD DR 237,252
WETLAND CRSG 131
WETTERAU AV 118
WEXFORD PARK 66
WEXFORD RD 175
WEXFORD SOUND DR 237
WHALEY WAY 147
WHARF FERRY RD 316
WHARF FIELD RD 268,269
WHARF INDIGO 80
WHARF ST 87
WHARFSIDE ST 86
WHEAT FIELD RD 275
WHEATON ST 110
WHILDEN ST 9,14,20,26,87
WHIMBREL RD 313
WHIPPER BARONY LN 136
WHIPPLE RD 65,70,75
WHIPPOORWILL FARM RD 217,231
WHIPPOORWILL LN 231
WHISKER POLE LN 41
WHISPER GRASS CIR 47
WHISPERING CYPRESS DR 143
WHISPERING ELMS CT 107
WHISPERING MARSH DR 210
WHISPERING OAKS TR 62
WHISPERING PALMS LN 90
WHISPERING WAY 201
WHISPERWOOD RD 220
WHISTLE STOP LN 193
WHISTLER RD 261
WHISTLING ALLIGATOR WAY 317
WHITBY LN 143
WHITCOMB DR 117
WHITE BIRCH LN 157
WHITE CHAPEL CIR 209
WHITE CIR 124
WHITE DEER WAY 47
WHITE DR 176
WHITE FLAT RD 81
WHITE HALL DR 58,59
WHITE HERON PL 174

2020 Charleston County Street Index

WHITE MARLIN DR 223,224
WHITE OAK DR 176
WHITE OLEANDER CT 143
WHITE PETERSON LN 301,309
WHITE POINT BLVD 209
WHITE POINT CIR 209
WHITE POINT CT 209
WHITE POINT RD 68,290,291
WHITE RD 33
WHITE TAIL PATH 164
WHITEHOUSE BLVD 223
WHITES CABIN RD 47,48
WHITESIDE PL 81
WHITING ST 62
WHITMARSH DR 176
WHITNEY DR 140
WHITSUN CT 70
WHITWIL BLVD 130
WHOOPING ISLAND CREEK DR 346
WICKERSHAM CT 47
WICKFIELD CT 70
WICKLOWE DR 157
WICKS AV 223
WIDE WATER CT 224
WIDOWS CT 206
WIGEON LN 265
WIGFALL DR 67
WILBUR ST 140,145
WILD DOGWOOD WAY 46
WILD FLOWER LN 144
WILD HORSE LN 65
WILD OLIVE DR 76
WILD PLUM RD 294
WILD RICH WAY 265
WILD TURKEY WAY 296
WILD WING LN 265
WILDCAT PT 334
WILDER RD 277
WILDERNESS TR 119
WILDLIFE RD 258
WILDTS BATTERY BLVD 220
WILDWOOD RD 83,84,210
WILHEMINA DR 301
WILKES POND DR 194,203
WILKES WAY 53
WILKIN LN 205
WILLA CT 129
WILLA DICK AV 286
WILLBROOK LN 46,51
WILLCAP RD 281
WILLET WAY 165
WILLIAM ACKERMAN LN 187
WILLIAM AIKEN AV 105
WILLIAM BATTLE CT 348
WILLIAM E MURRAY BLVD 156,165
WILLIAM EDINGS WILSON LN 308
WILLIAM FREEMAN LN 294
WILLIAM GRANT RD 38
WILLIAM HAPTON WAY 53
WILLIAM KENNERTY DR 167
WILLIAM LADSON RD 65
WILLIAM ST 91
WILLIAMS AV 132
WILLIAMS CT 17
WILLIAMS MAZYCK LN 59
WILLIAMS RD 223
WILLIAMS VENEER CT 47
WILLIAMSBURG LN 175
WILLIAMSON DR 80
WILLIE MITCHELL LN 227
WILLIFORD RD 225,226
WILLIMAN ST 169
WILLINGHAM CT 223
WILLINGTON CT 42
WILLIS DR 126,131
WILLOUGHBY LN 53
WILLOW BEND DR 144
WILLOW BRANCH WAY 69
WILLOW HALL RD 25,26,28,29,31
WILLOW OAK CT 150
WILLOW POINTE LN 195
WILLOW POND RD 66
WILLOWDALE CT 76
WILLOWICK CT 47
WILLOWLAKE RD 210
WILLS WAY 90
WILLTOWN RD 239,240,253,267
WILSHIRE DR 158
WILSON AV 169,178
WILSON CEMETERY RD 33
WILSON CREEK LN 206
WILSON POINT RD 300,308
WILSON RD 228,243
WILSON ST 188
WILSONIA RD 243
WILTON ST 236,237
WIMBEE DR 176,177
WIMBLEDON CT 208
WINBORN DR 209,223
WINCHESTER DR 159
WINCHESTER ST 114
WINDCHIME ALY 64
WINDERMERE BLVD 187
WINDFERN CT 119
WINDING CREEK CT 64
WINDING RIDGE CT 71
WINDING RIVER DR 173
WINDING TREE LN 144
WINDLASS WAY 54
WINDMILL CREEK RD 138
WINDRUSH CT 223
WINDSOME PL 66
WINDSOR DR 159
WINDWARD CT 224
WINDWARD RD 224
WINDWOOD FARM RD 34,37
WINE RD 275
WINEGLASS LN 7
WINFIELD WAY 165
WING MILL ALY 165
WINGED FOOT 320
WINGHAVEN WAY 343
WINGO WAY 79,80
WINGO WAY RAMP 79
WINIFRED ST 81
WINKIE LN 193
WINNERS CIR 143
WINNIES WAY 287
WINNOWING WAY 61,62
WINNSBORO DR 233
WINONA ST 140
WINSLOW DR 209
WINSTON ST 167,176
WINTHROP ST 87
WINTON RD 81
WINYAH ALY 169
WIRE GRASS DR 58
WISTERIA RD 167
WISTERIA WALL DR 76
WITHERS DR 139,140
WITSELL ST 112
WITTENBERG CT 76
WITTENBERG DR 76
WITTER ST 237
WITTRELL LN 184
WOFFORD RD 139
WOLFFS LAIR RD 143
WOLK DR 143,144
WOOD AV 144
WOOD DUCK PL 334
WOOD IBIS RD 81
WOOD PARK DR 47
WOOD RIDE CT 143
WOOD STORK PT 48
WOODALL CT 178
WOODBINE AV 126
WOODBRIDGE RD 173
WOODCLIFF ST 157
WOODCOCK CT 319
WOODCREEK CT 107
WOODCREST AV 167
WOODEND WAY 48,53
WOODFIELD CT 107
WOODGREEN CIR 70
WOODHAVEN DR 159
WOODHILL TER 237
WOODLAKE CT 76
WOODLAND AV 75
WOODLAND GARDEN LN 326
WOODLAND PARK DR 67
WOODLAND POINTE PL 70
WOODLAND RD 144,157
WOODLAND SHORES RD 199,207,208
WOODLAWN AV 141
WOODLEAF CT 176
WOODLOCK RD 75
WOODROW PL 169
WOODROW ST 201
WOODSCAPE CT 233
WOODSEDGE CT 203
WOODSIDE DR 223,237
WOODSPRING RD 48
WOODSTOCK AV 112

WOODSTREAM RD 46
WOODVIEW LN 237
WOODVILLE RD 34,37,43
WOODWARD RD 177,187
WOODY LN 288,299
WOODYARD RD 15,23
WOOLFE ST 178
WORK HOUSE CT 198
WORTHINGTON DR 51
WORTHY CT 62
WOSLEY CT 48
WRAGG SQUARE 178
WRAGGBOROUGH LN 178
WRECKLERS RACE LN 164,165
WREN AV 81
WREN ST 117,120
WRIGHT AV 132
WRIGHT HILL LN 240
WRIGHT ST 127
WYE LN 141
WYECREEK AV 199
WYLIE DR 112
WYLLS NECK 81
WYNBROOK TRC 61
WYNCLIFF DR 134
WYNDHAM DR 101
WYNDHAM RD 237
WYNFIELD FOREST DR 101
WYNFORD CT 70
WYNGATE CIR 52
WYNNWOOD CT 61
WYTHE WAY 102

X

XAVIER ST 143

Y

YACHT HARBOR CT 84
YACHTSMAN DR 41
YADKIN CIR 110
YALE DR 208
YANCEY ST 101
YANKEE DR 277
YARDLEY DR 140
YARMOUTH DR 53
YATES AV 198,199
YEADON AV 187
YEAMANS RD 187
YEARLING DR 110
YELLOW DOG RD 193
YELLOW HOUSE RD 281,292
YELLOW TOWER TER 209
YELLOWTHROAT LN 313
YEW ST 176
YONGE ST 88
YONGUE AV 125
YORK ST 74
YORKSHIRE LN 110,112
YORKTOWN CT 66,71
YORKTOWN DR 222,236
YOST LN 233
YOUGH HALL RD 61,66
YOUNG RD 33
YOUNG ST 192,193

Z

ZACHARY GEORGE LN 196
ZACOMA DR 59
ZELASKO DR 220
ZIG ZAG ALY 189
ZINNIA ALY 206
ZINSER ST 62,67
ZOE ST 219
ZONNY MOSS DR 234
ZUMA LN 324
ZURLO WAY 207

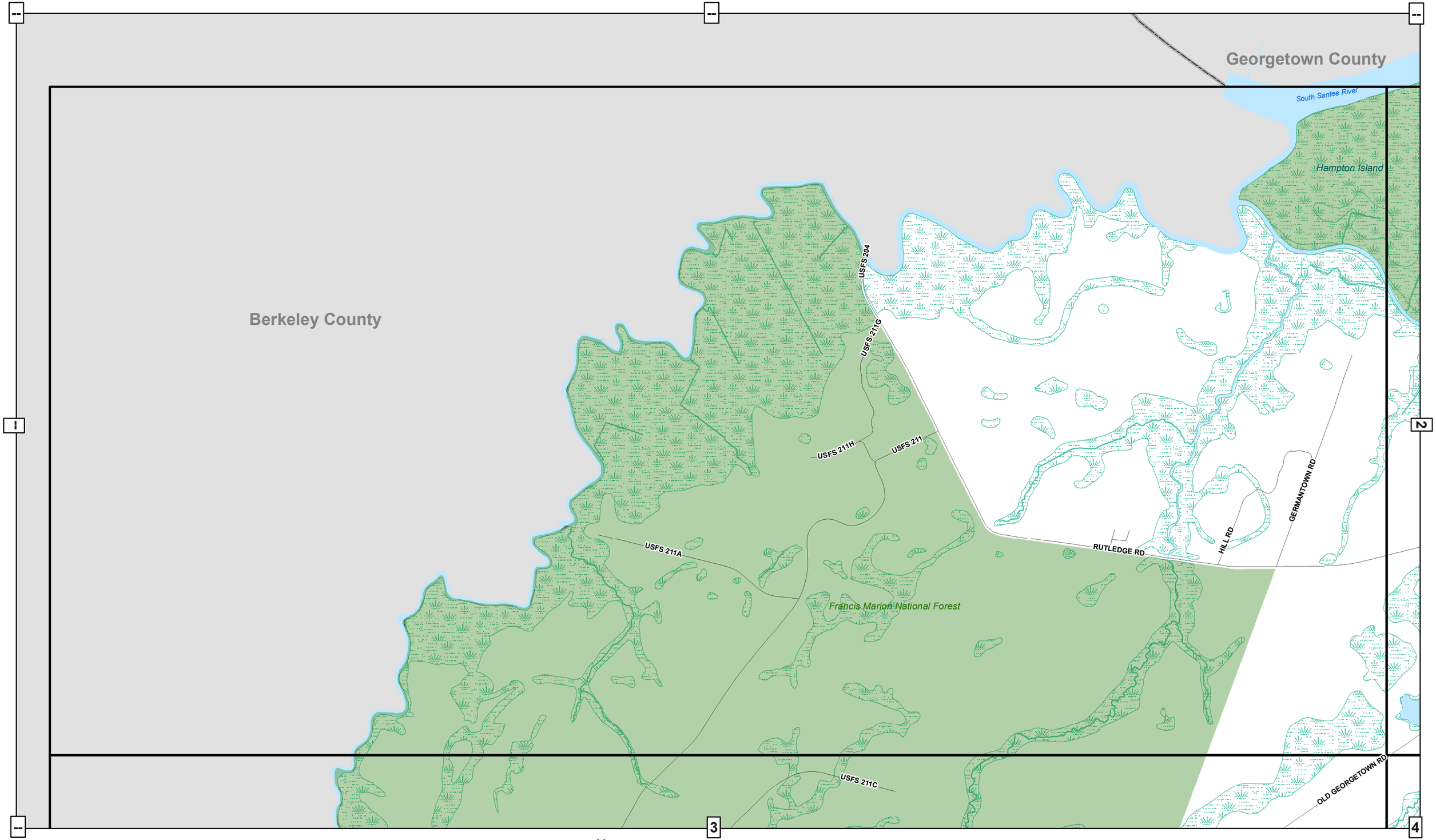

Charleston County Street Atlas

N
W E
S

0 0.25 0.5 Miles

Map 1

9/01/2020

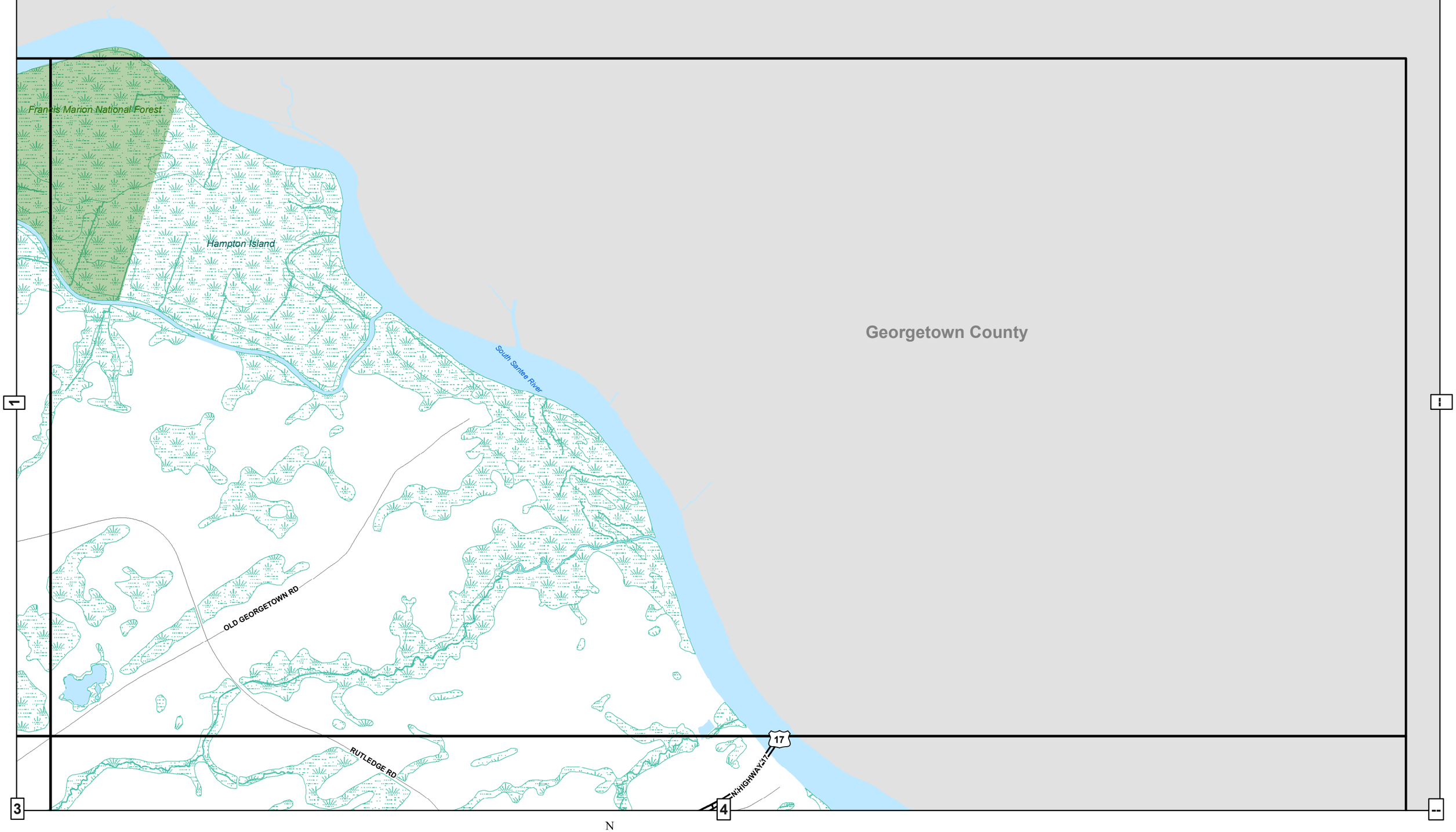

Charleston County Street Atlas

N
W E
S

0 0.25 0.5 Miles

Map 2

9/01/2020

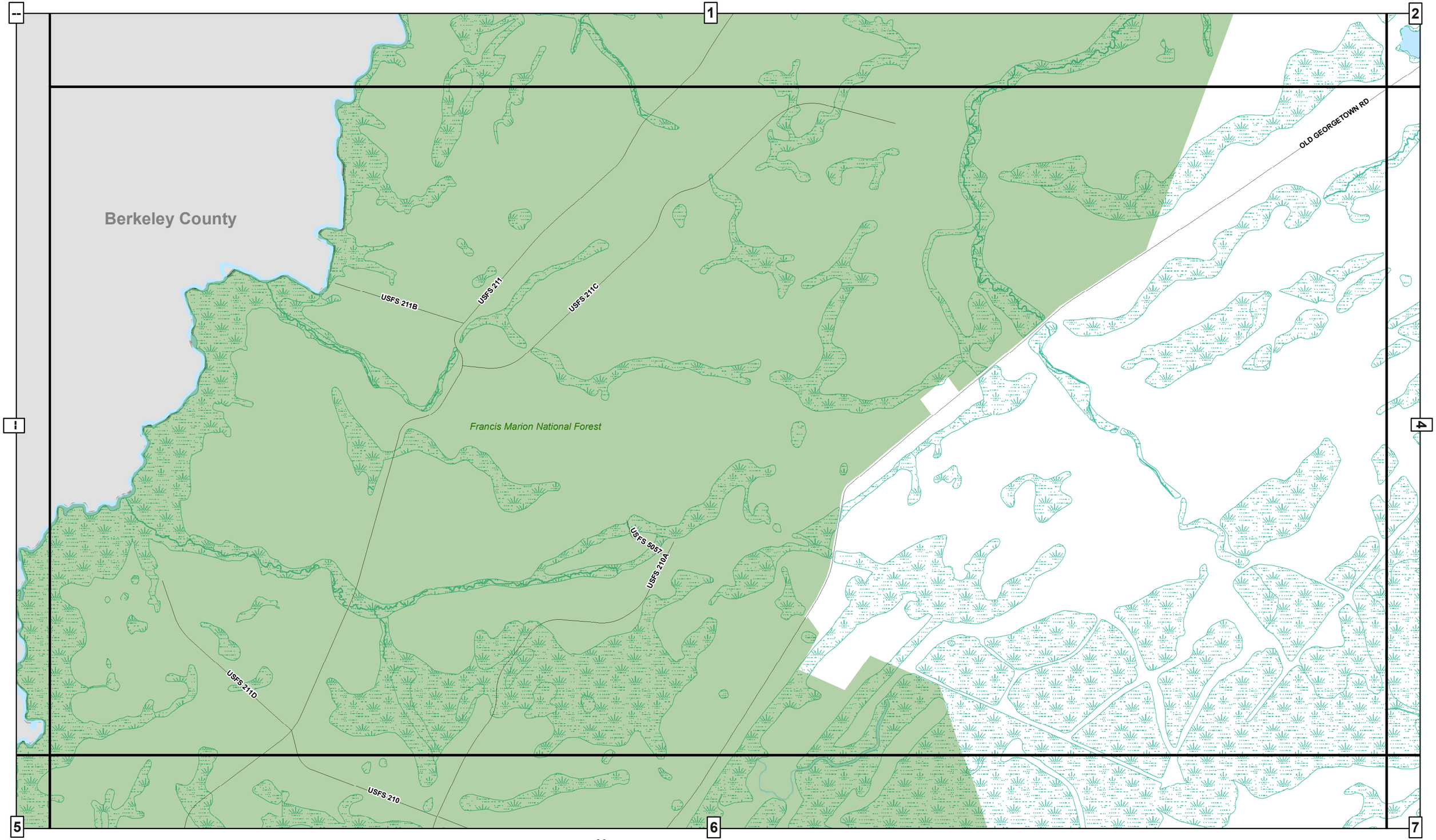

Charleston County Street Atlas

N
W E
S

0 0.25 0.5 Miles

Map 3

9/01/2020

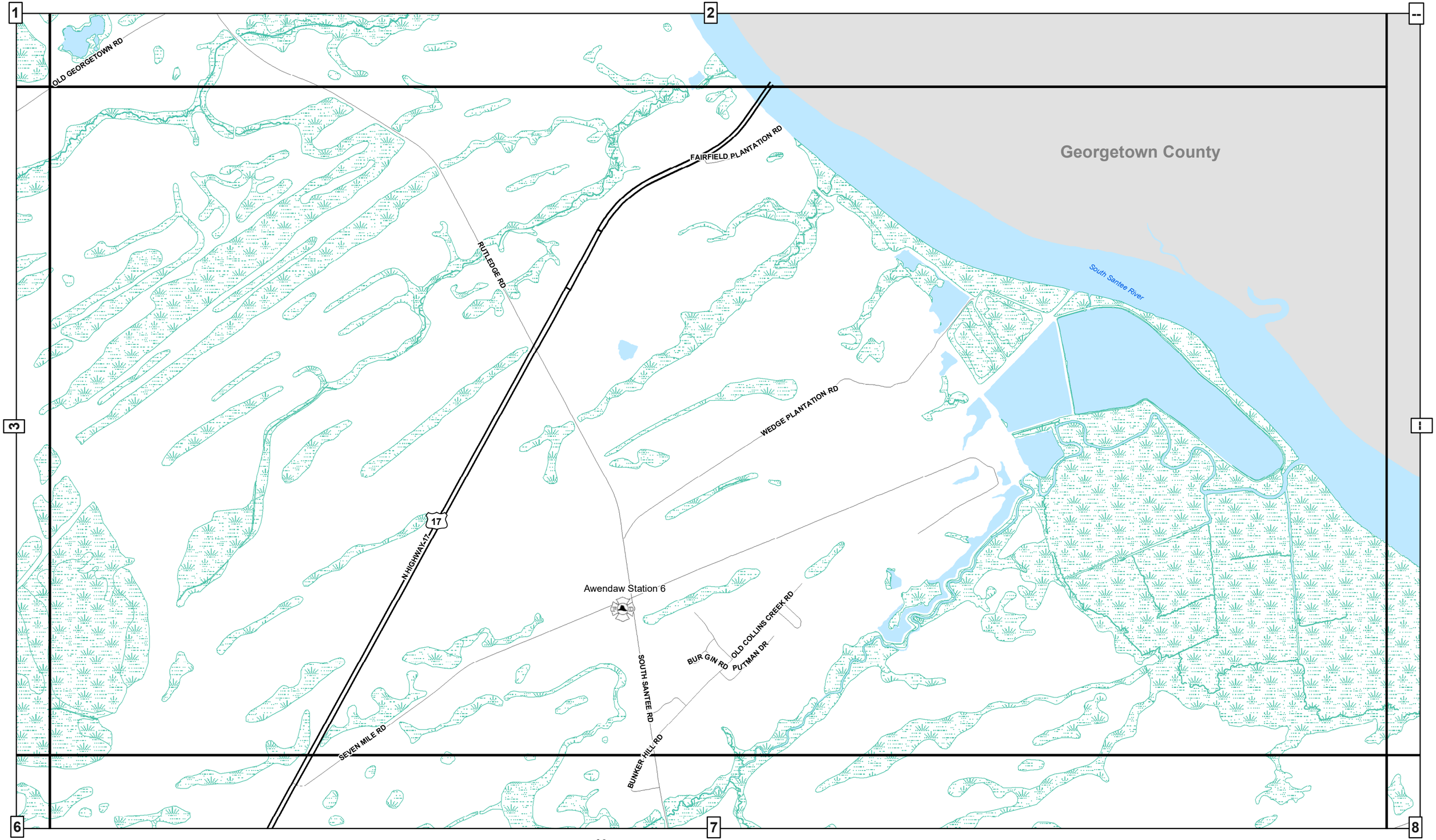

Charleston County Street Atlas

N
W E
S

0 0.25 0.5 Miles

Map 4

9/01/2020

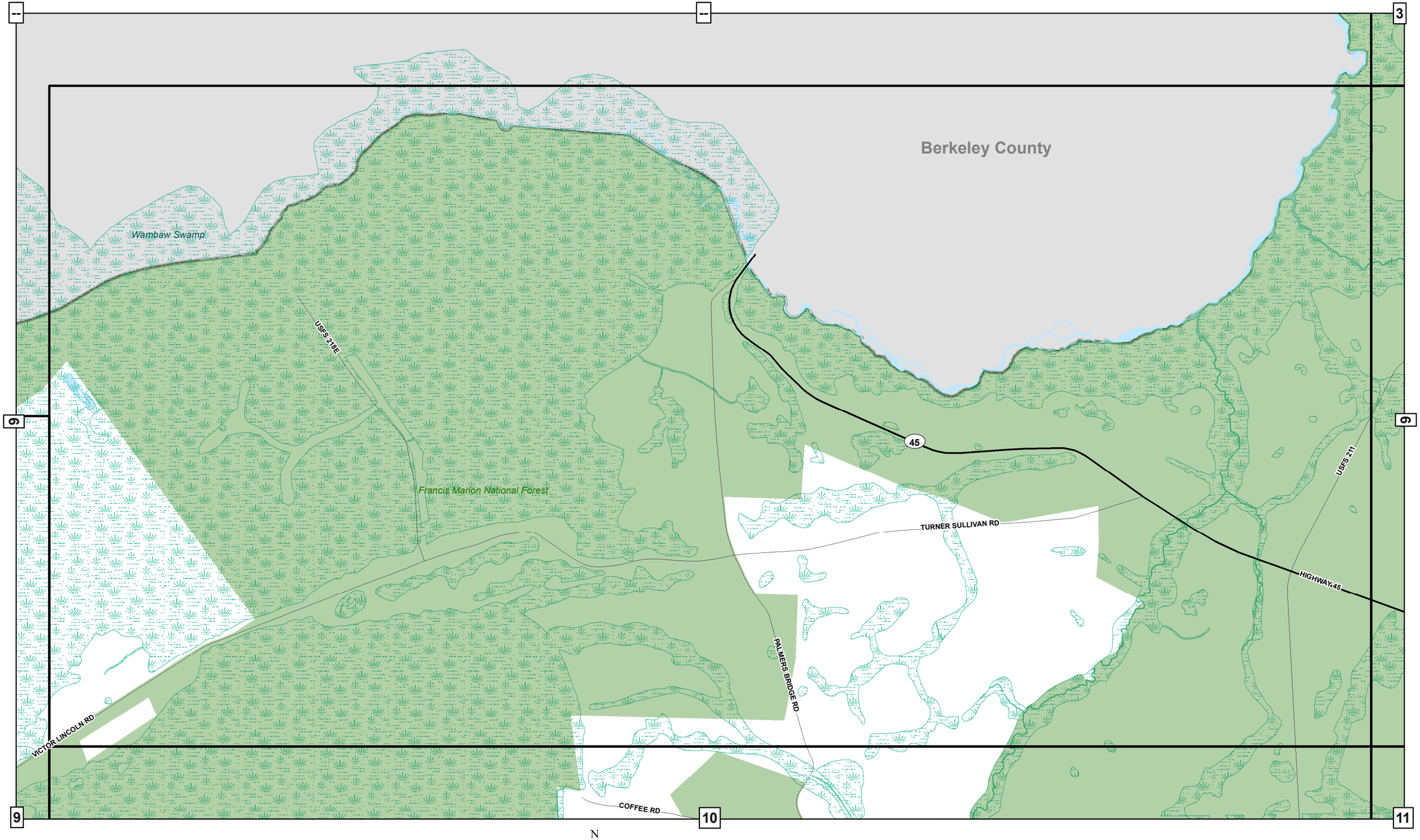

Charleston County Street Atlas

Map 5

9/01/2020



Charleston County Street Atlas

N
W E
S

0 0.25 0.5 Miles

Map 6

9/01/2020

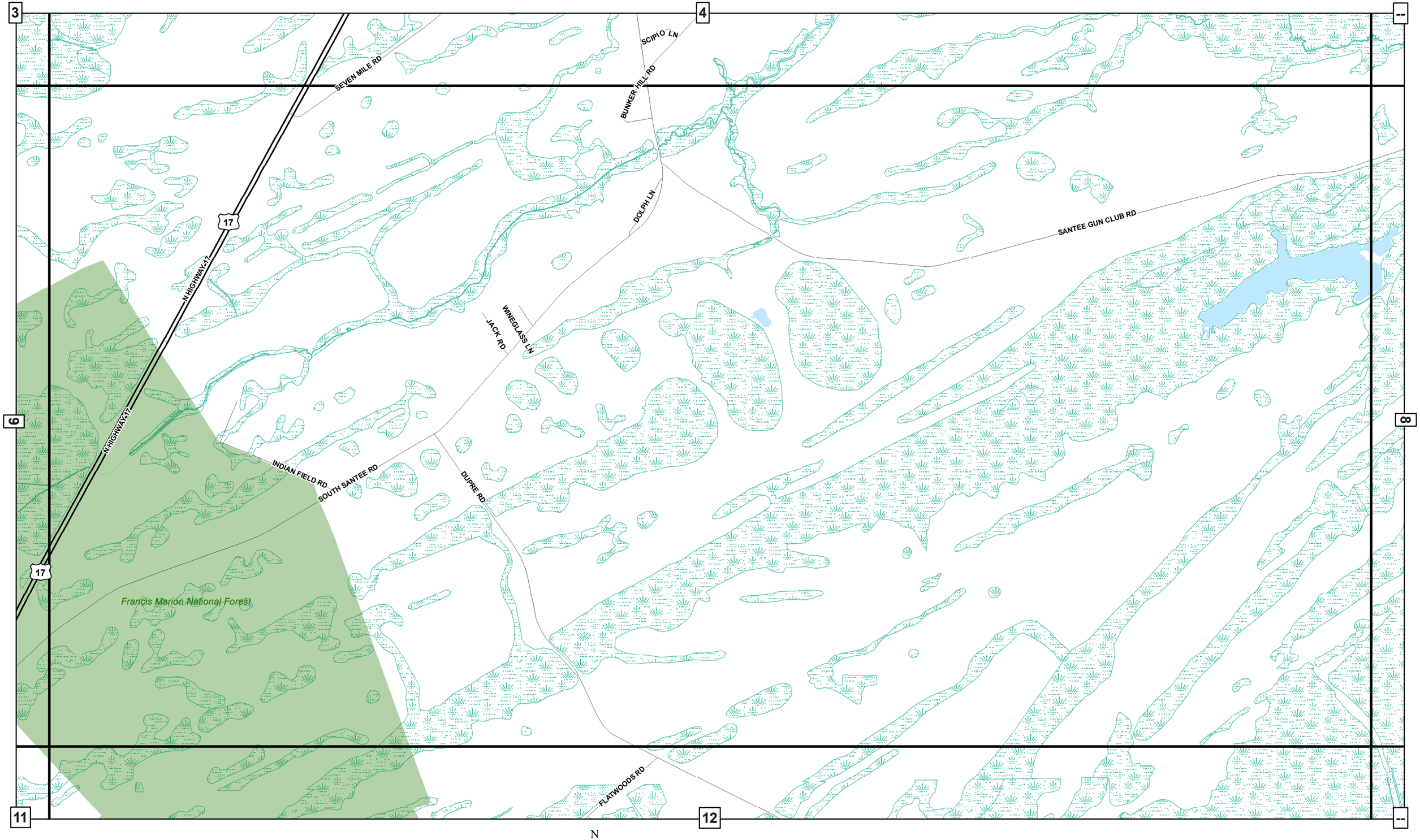

Charleston County Street Atlas

N
W E
S

0 0.25 0.5 Miles

Map 7

9/01/2020

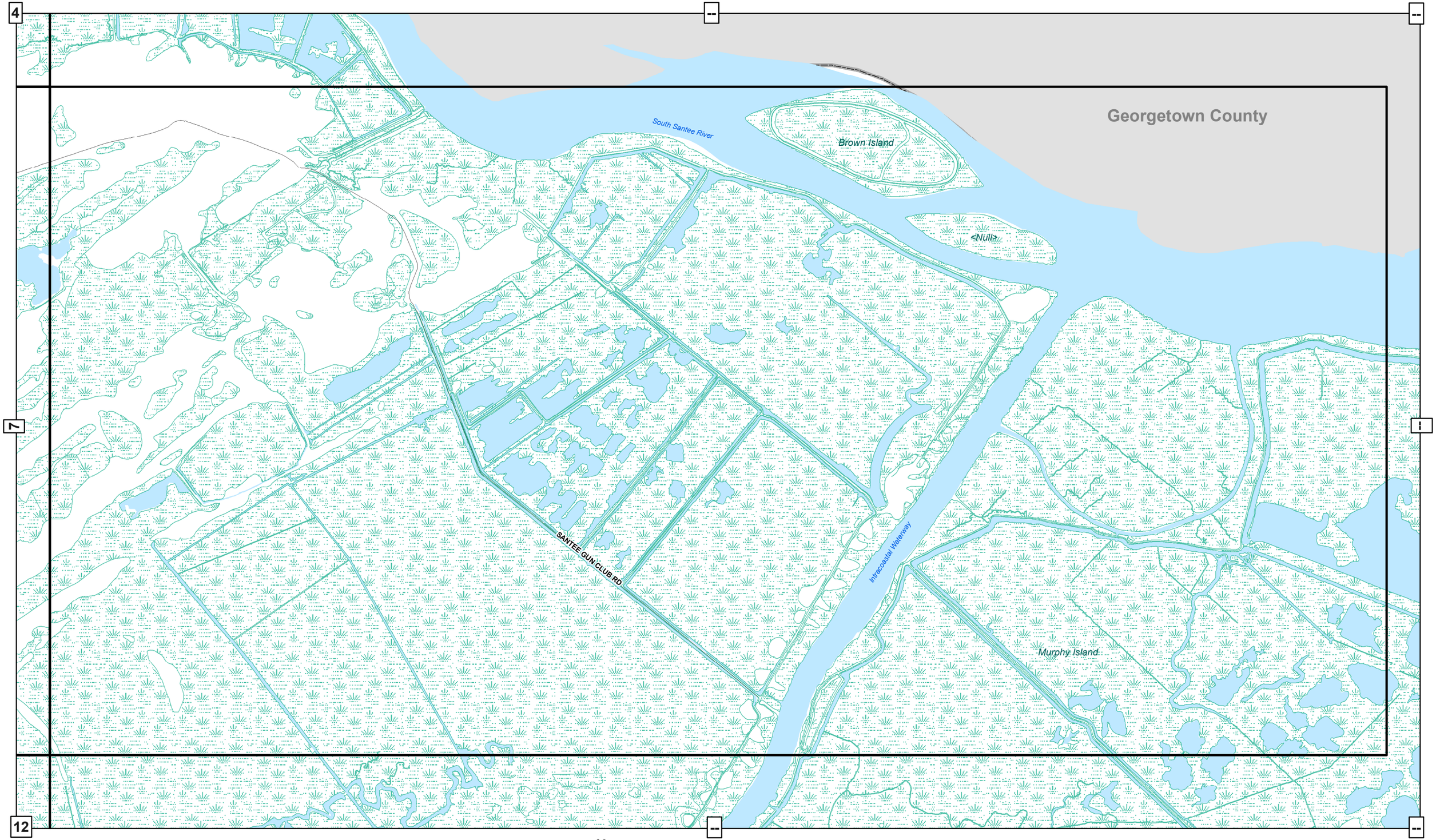

Charleston County Street Atlas

N
W E
S

0 0.25 0.5 Miles

Map 8

9/01/2020

--

--

5

Berkeley County

USFS 200

VICTOR LINCOLN RD

Wambaw Swamp

HALFWAY CREEK RD

USFS 221

Francis Marion National Forest

W T GASKINS LN

JAMESPORT LN

WHILDEN ST

I

5

13

14

10

Charleston County Street Atlas

N

W E

S

0 0.25 0.5 Miles

Map 9

9/01/2020

9 5 6

VICTOR LINCOLN RD

USFS 211

COFFEE RD

USFS 221

USFS 211F

6 11

Francis Marion National Forest

MURRELL RD

USFS 220

USFS 220C

USFS 220D

PALMERS BRIDGE RD

OLD GEORGETOWN RD

Little Wambaw Swamp

USFS 202A

14 15 16

Charleston County Street Atlas

N
W E
S

0 0.25 0.5 Miles

Map 10

9/01/2020

5 6 7

10 12

15 16 18

Francis Marion National Forest

USFS 211F

OLD GEORGETOWN RD

45

BOOTSIE WAY

AU DREY LN

SHAW HILLS RD

LANDRY FARMS WAY

TOWHEE LN

HIGHWAY 45

LINEBERRY LN

COOPERS BLUFF RD

RANDALL RD

SKEEBS ST

GILLETTE AV

RUNEY LN

17

N HIGHWAY 17

HARNEY LN

HOWARD LN

TOBY RD

BELLFIELD RD

GEATHERS RD

DEAS HILL RD

BRAILSFORD RD

SUGAR RD

RIVER RD

WESTON RD

BRAILSFORD RD EXT

WESTON RD

SOCIETY RD

BROWN HILL RD

MERCANTILE RD

CHANCE RD

N PINCKNEY ST

LELAND CREEK RD

Charleston County Street Atlas

N W E S

0 0.25 0.5 Miles

Map 11

9/01/2020

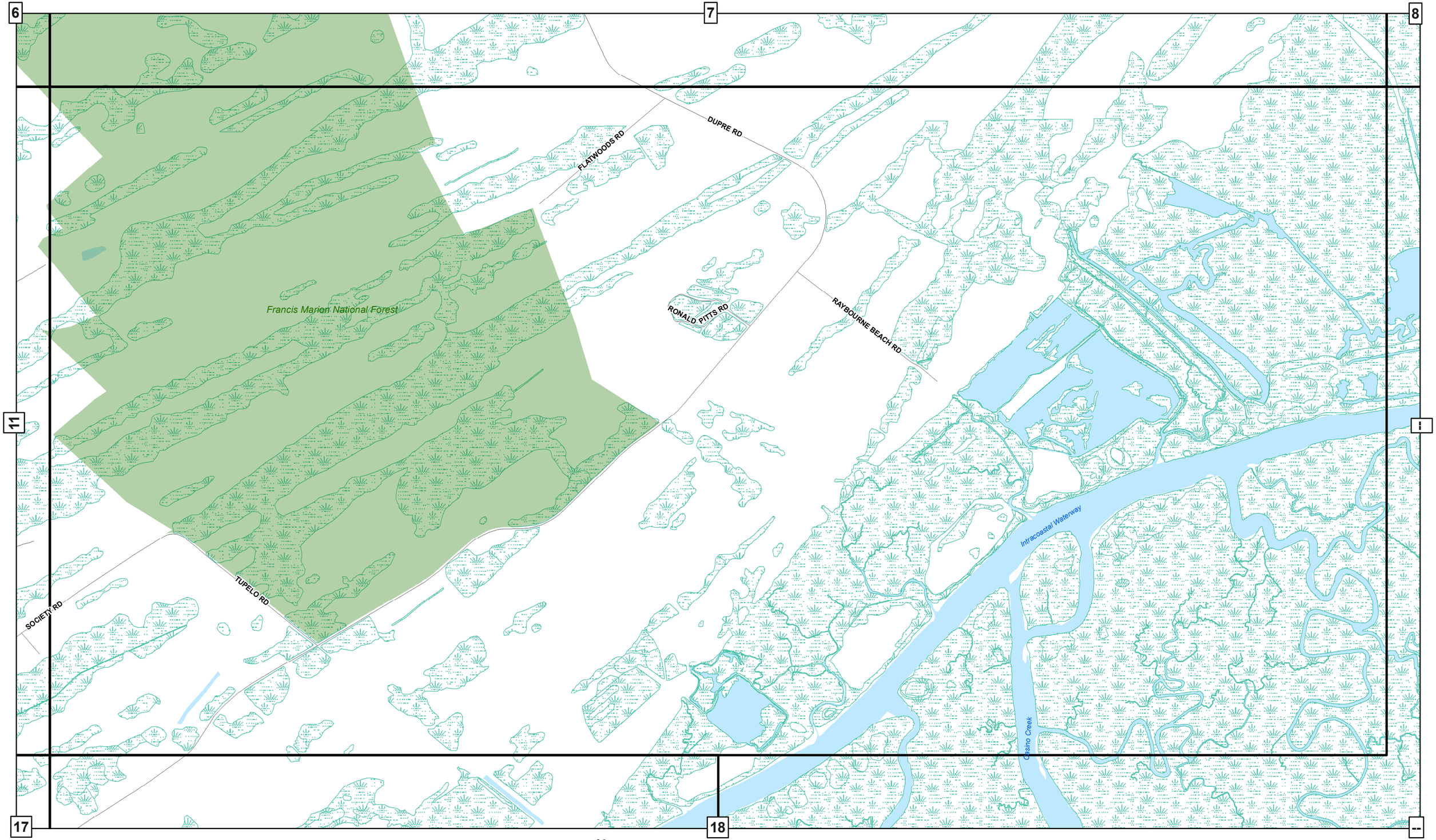

Charleston County Street Atlas

N
W E
S

0 0.25 0.5 Miles

Map 12

9/01/2020

--
--
9
--
14
Berkeley County
HALFWAY CREEK RD
Francis Marion National Forest
Wambaw Swamp
19
20

Charleston County Street Atlas

N
W E
S

0 0.25 0.5 Miles

Map 13

9/01/2020

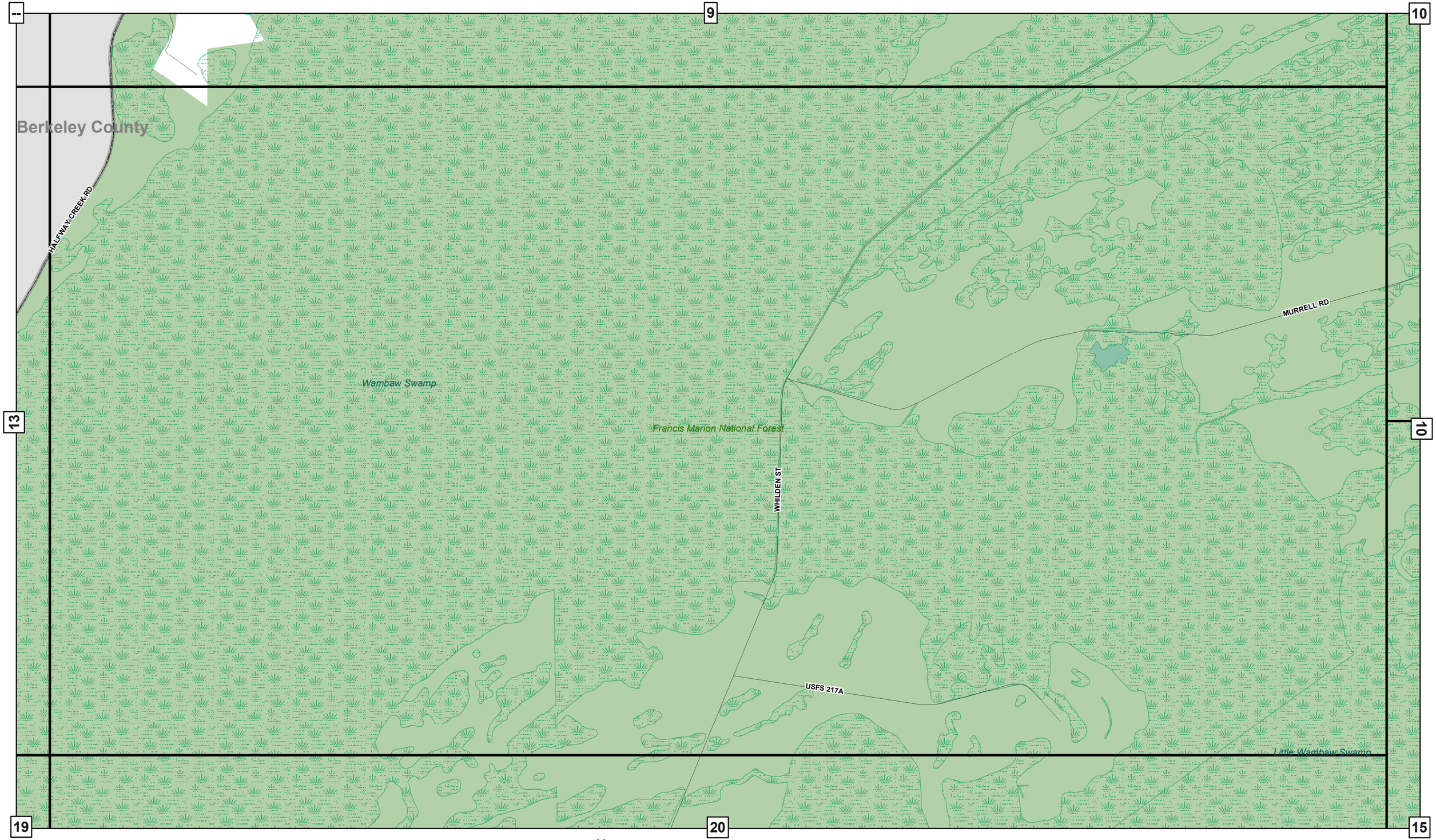

Charleston County Street Atlas

N
W E
S

0 0.25 0.5 Miles

Map 14

9/01/2020

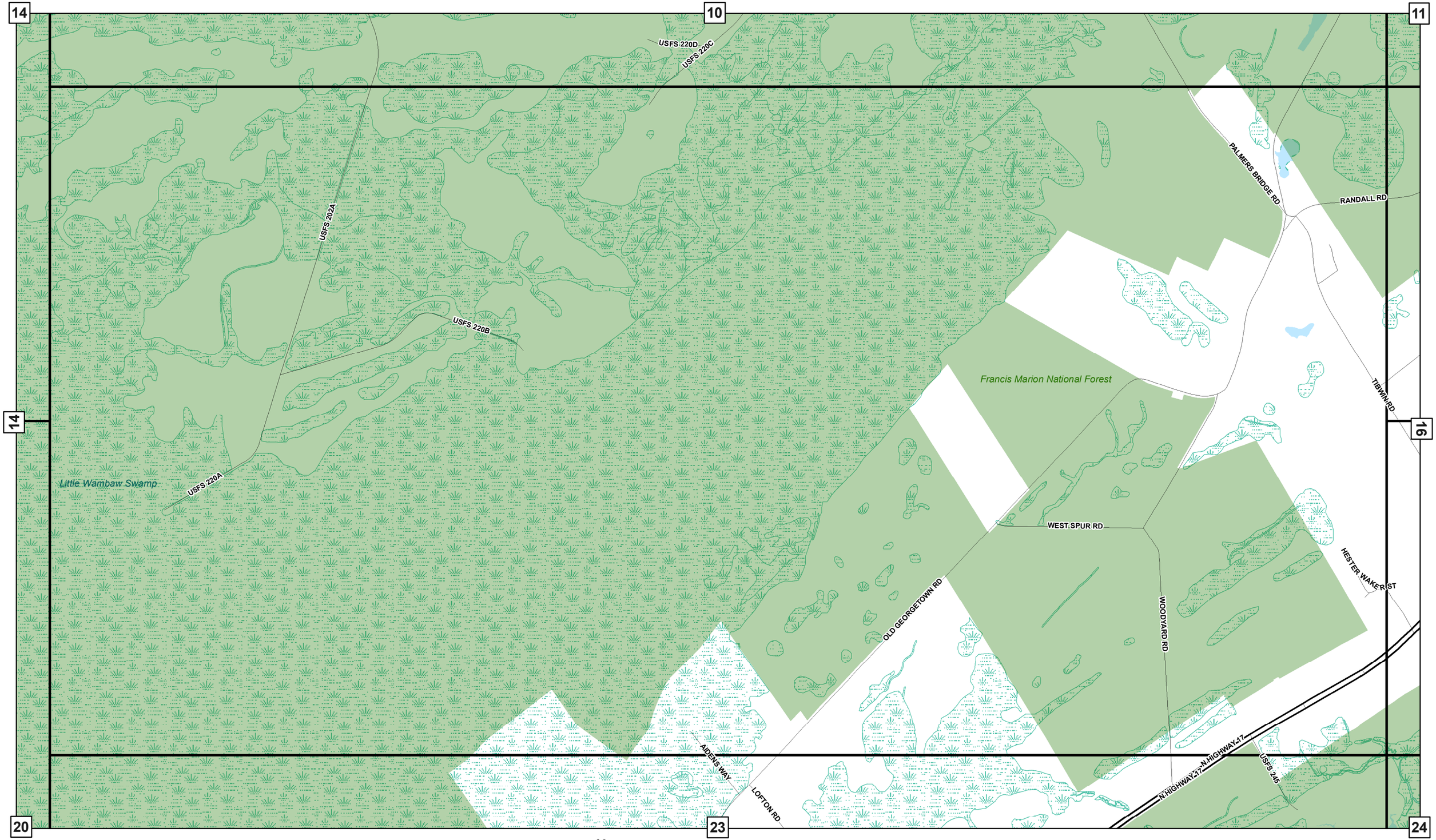

Charleston County Street Atlas

N
W E
S

0 0.25 0.5 Miles

Map 15

9/01/2020

10 11 11

15 17

15 21 22

Francis Marion National Forest

LINEBERRY LN

COOPERS BLUFF RD

RANDALL RD

45 HIGHWAY-45

N HIGHWAY-17

Awendaw Station 4

6

HERCULES RD

HAPPY DAY CT

ALERT RD

GENEVA MOORE RD

N CAROLINA RD

GYPSY LN

SUSAN B LN

W CAROLINA RD

SIMMONS RD

TIBWIN RD

17

N HIGHWAY-17

TWO PINES RD

McClellanville Future Park Site

Charleston County Street Atlas

N W E S

0 0.25 0.5 Miles

Map 16

9/01/2020

11 11 12

RANDALL RD
HIGHWAY 45
45
17
N HIGHWAY 17
LELAND CREEK RD
GRAHAM FARM RD
WARREN DR
N PINCKNEY ST
EDIE LN
BRAILSFORD RD EXT
WESTON RD
SOCIETY RD
BROWN HILL RD
MIMOSA TREE DR
BEULAH DR
CHANCE RD
MERCANTILE RD
DUPRE RD
LINCOLN RD
Lincoln MS & HS
WATSON CT
GOLDEN PEARLE LN
LIBERTY ST
TARBELL LN
16
HERCULES RD
ALERT RD
OLD CEMETERY RD
WILLIAMS CT
GENEVA MOORE RD
KIT HALL RD
MCCLELLANVILLE LIBRARY
CASSENA ST
BAKER ST
DRAYTON ST
N CAROLINA RD
MORRISON AV
SCOTIA ST
MORRISON ST
VENNING ST
MCCLELLAN AV
S CAROLINA RD
W CAROLINA RD
LEGARE ST
OAK ST
WATER ST
CHARLOTTE ST
Jeremy Creek
BROADMARSH RD
PINCKNEY ST
FIVE FATHOM LN
18
21 22 --

Charleston County Street Atlas

N W E S

0 0.25 0.5 Miles

Map 17

9/01/2020

11

12

12

17

DUPRE RD

Intracoastal Waterway

Dupre Creek

Skrine Creek

22

--

--

Charleston County Street Atlas

N
W E
S

0 0.25 0.5 Miles

Map 18

9/01/2020

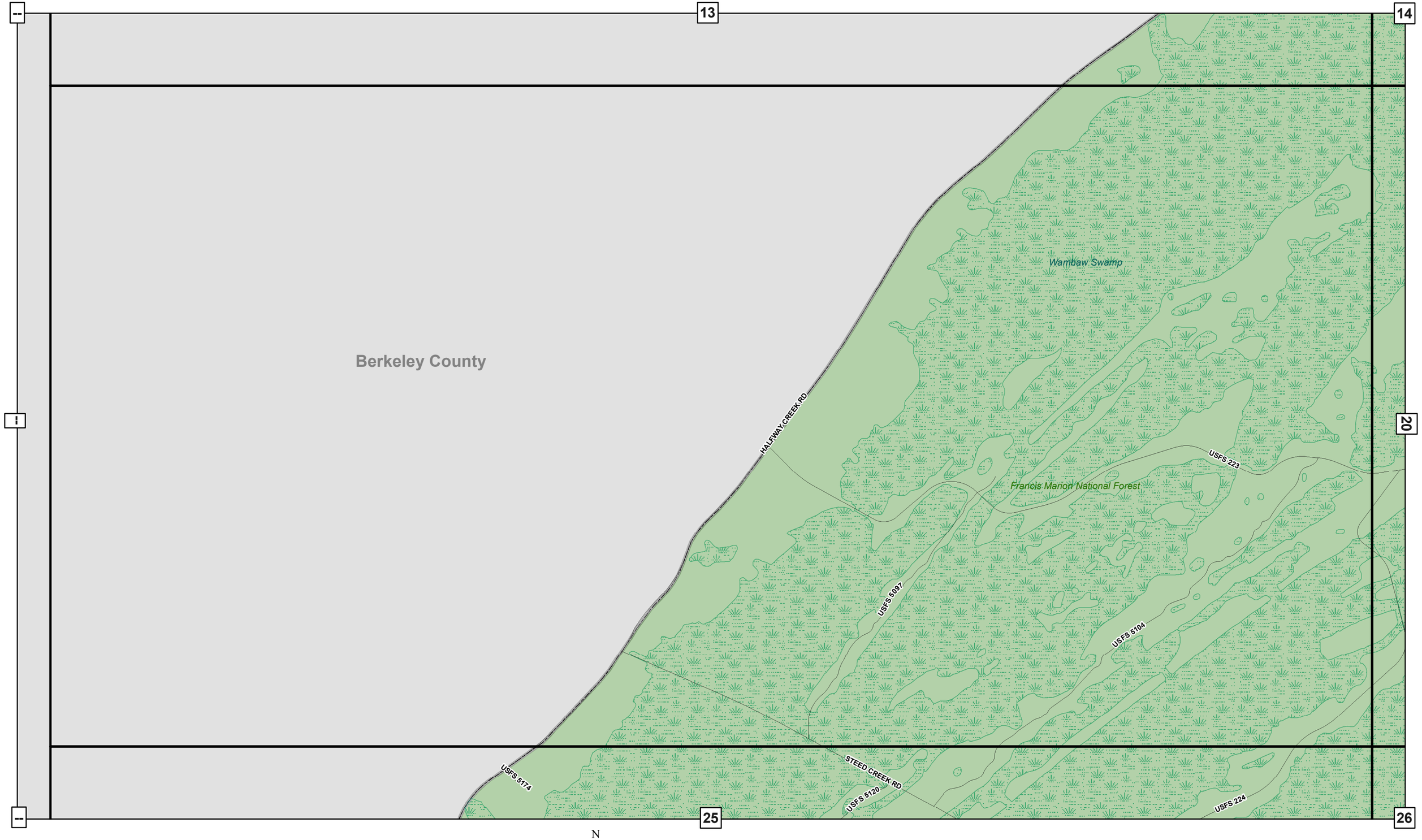

Charleston County Street Atlas

Map 19

9/01/2020

13 14 15

USFS 217A

WHILDEN ST

USFS 223

Francis Marion National Forest

19

15

USFS 224

USFS 217B

Little Wambaw Swamp

Wambaw Swamp

Fish Pond

USFS 5092

WILLOW HALL RD

25 26 23

Charleston County Street Atlas

N W E S

0 0.25 0.5 Miles

Map 20

9/01/2020

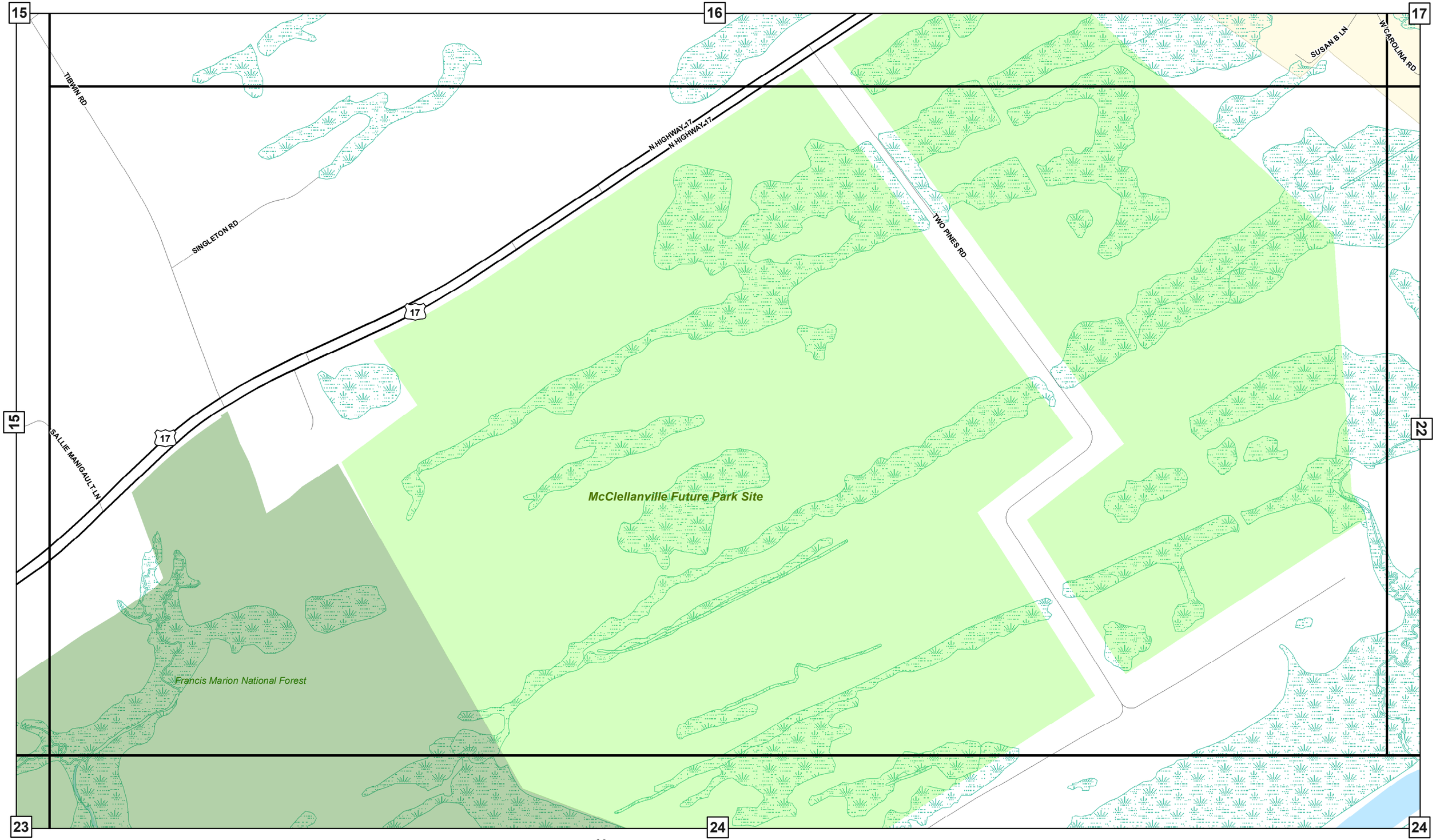

Charleston County Street Atlas

N
W E
S

0 0.25 0.5 Miles

Map 21

9/01/2020

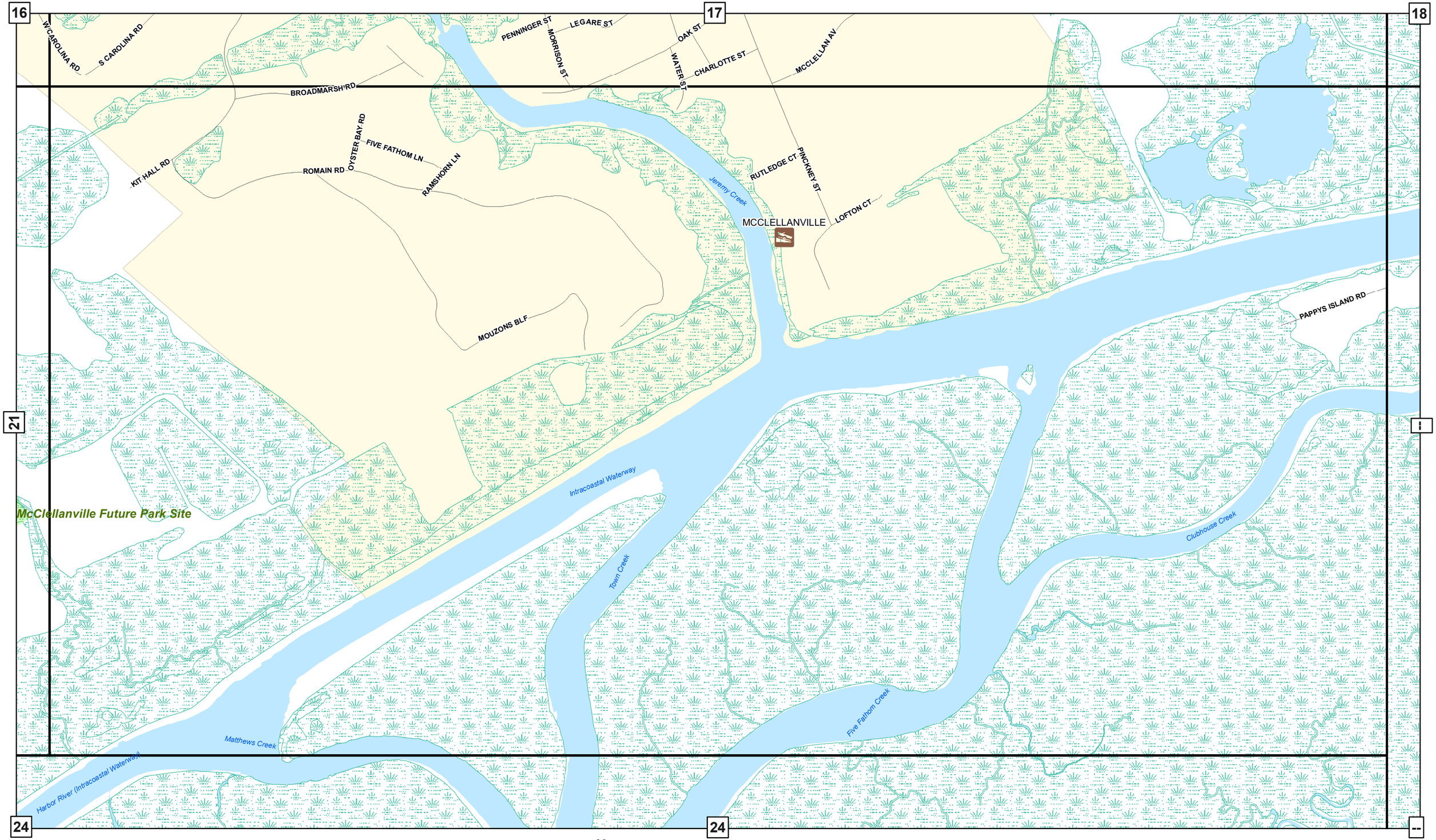

Charleston County Street Atlas

N
W E
S

0 0.25 0.5 Miles

Map 22

9/01/2020

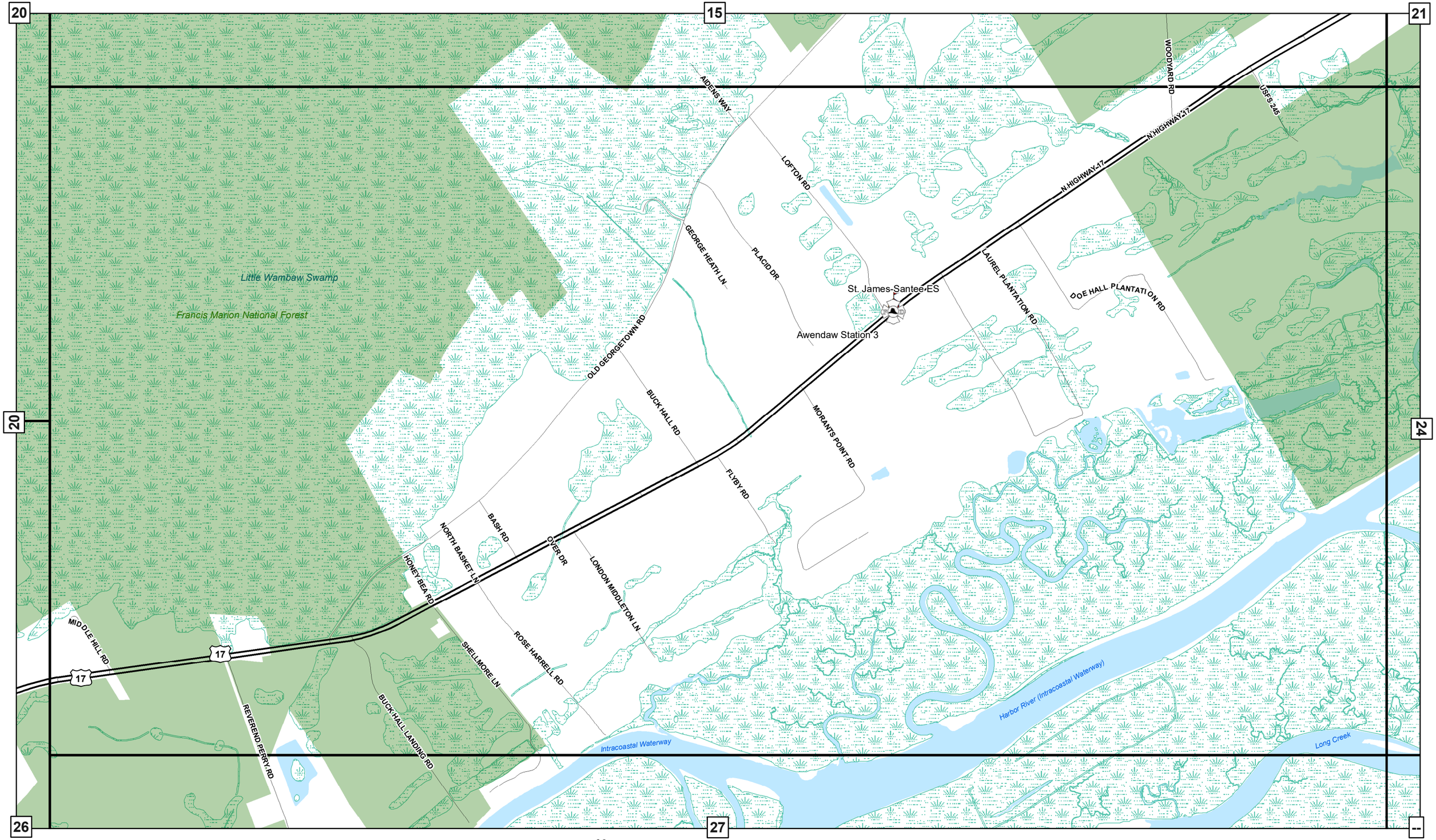

Charleston County Street Atlas

N
W E
S

0 0.25 0.5 Miles

Map 23

9/01/2020

15

21

--

McClellanville Future Park Site

TWO PINES RD

Intracoastal Waterway

Town Creek

Francis Marion National Forest

Foster Bay

23

Harbor River (Intracoastal Waterway)

Five Fathom Creek

!

Long Creek

Bull River

Papas Creek

27

--

--

Charleston County Street Atlas

N

W E

S

0 0.25 0.5 Miles

Map 24

9/01/2020

--

!

19

20

26

28

29

30

Berkeley County

USFS 5174

USFS 5097

USFS 5104

USFS 5120

STEED CREEK RD

Francis Marion National Forest

Wambaw Swamp

USFS 5105

USFS 224

USFS 5139

WILLOW HALL RD

HALFWAY CREEK RD

USFS 230

KINSEY MOTORWAY RD

USFS 222

Willow Hall Swamp

USFS 230A

USFS 5130

Charleston County Street Atlas

N

W E

S

0 0.25 0.5 Miles

Map 25

9/01/2020

19 20 23

25 23

29 30 27

USFS 224
Wambaw Swamp
Fish Pond
USFS 5092
Little Wambaw Swamp
WILLOW HALL RD
USFS 5172
WHILDEN ST
Francis Marion National Forest
MURRELL RD
USFS 227
SAMPSON RD
MCBRIDE RD
17
USFS 225
JENKINS HILL RD
KAISER FARM
DUFFIELD RD
GOLDEN POND RD
IRVING MANIGAULT RD
ARDELL LN
HUCKLEBERRY LN
STEED CREEK RD
N HIGHWAY 17
DURGIN PLACE RD
Willow Hall Swamp
AWENDAW LANDING RD
BUTTERFLY LN
SEMPER FI DR
SEAT TLE SLEW CT
ROSA GREEN RD
SAM THOMPSON DR
THEODORE BRUNSON RD
LADYS SECRET LN
USFS 222
THAME S RD
17
UNION RD
JONES RD
DOAR RD

Charleston County Street Atlas

N
W E
S

0 0.25 0.5 Miles

Map 26

9/01/2020

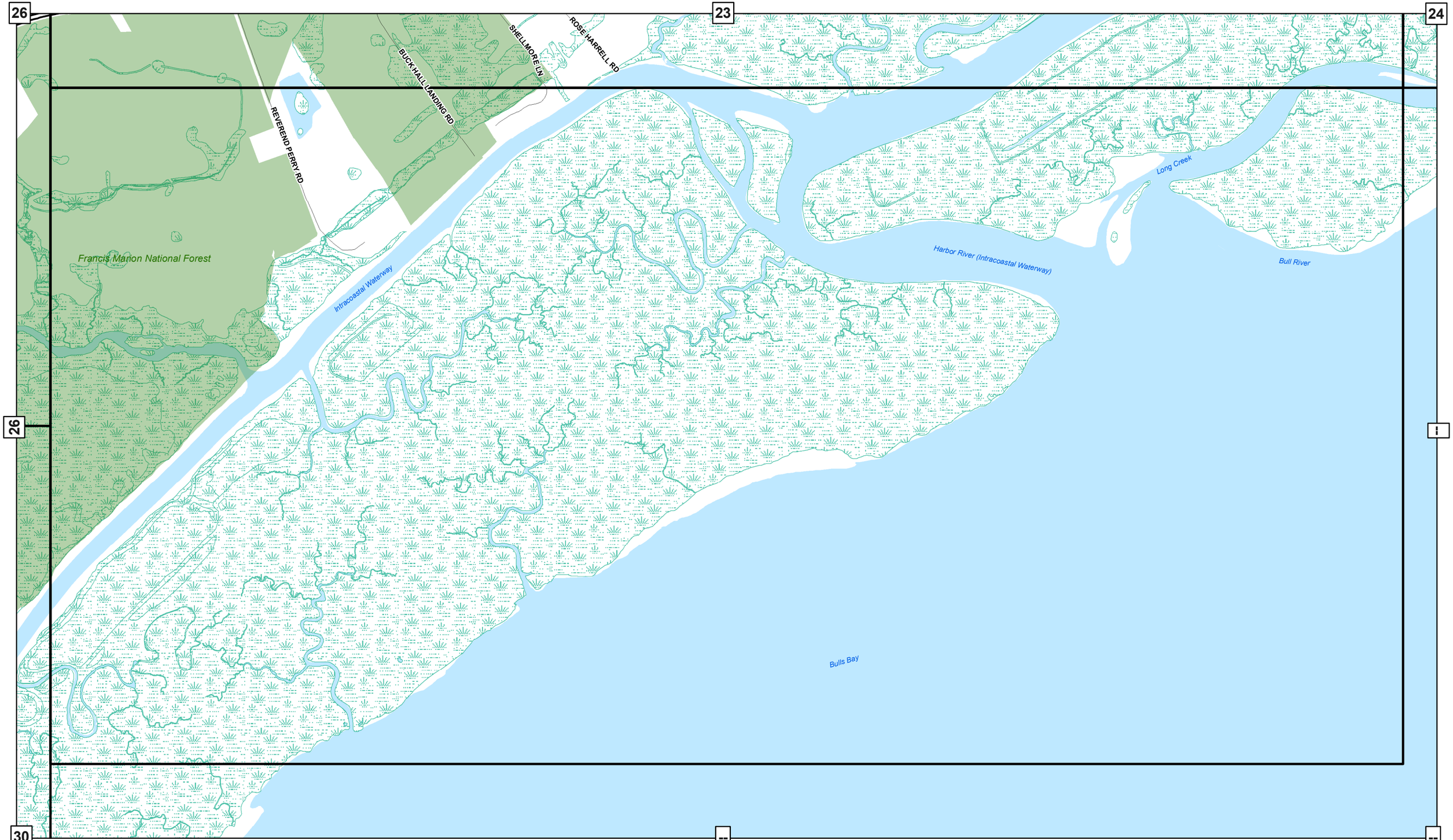

Charleston County Street Atlas

N
W E
S

0 0.25 0.5 Miles

Map 27

9/01/2020

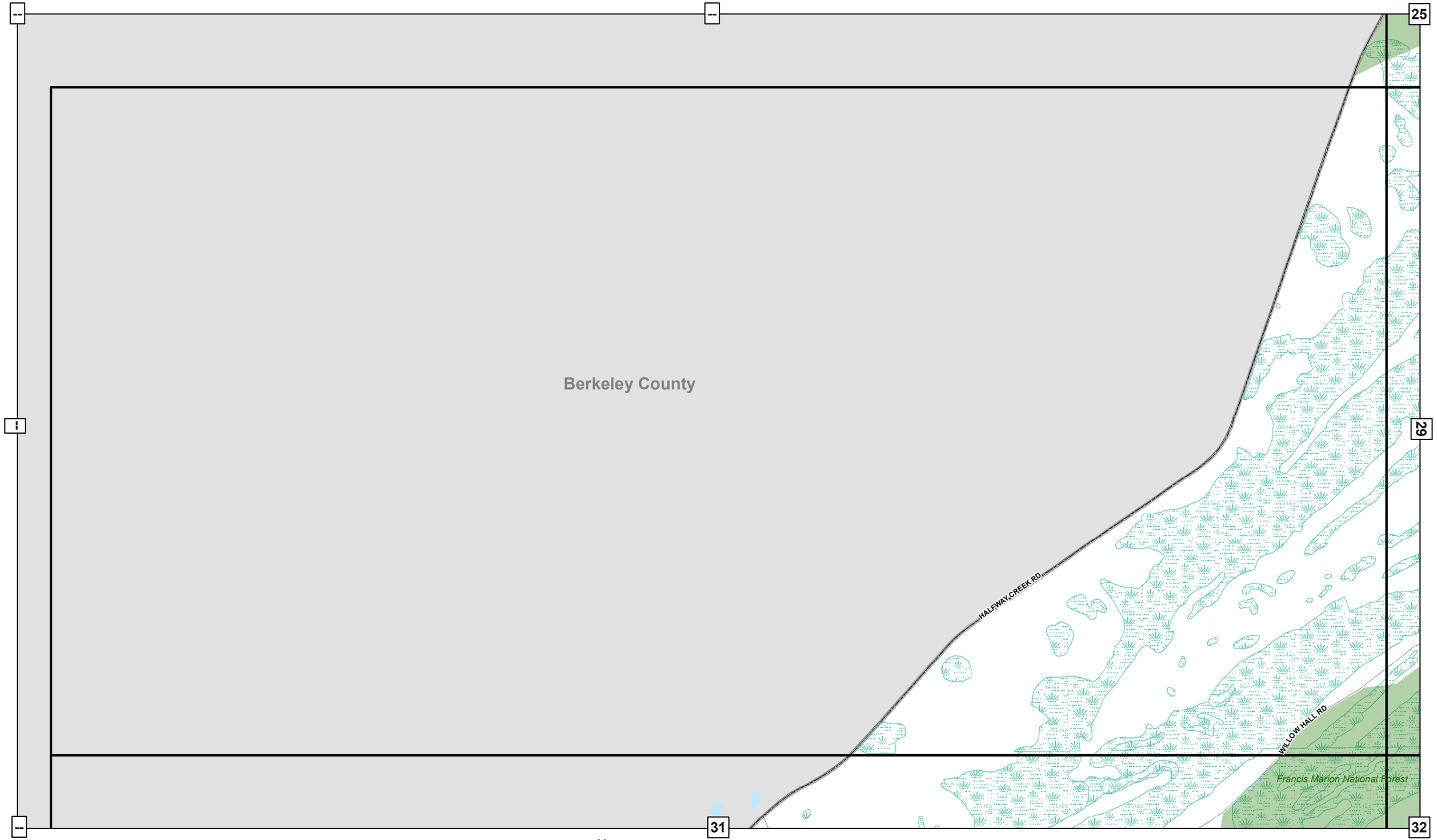

Charleston County Street Atlas

Map 28

9/01/2020

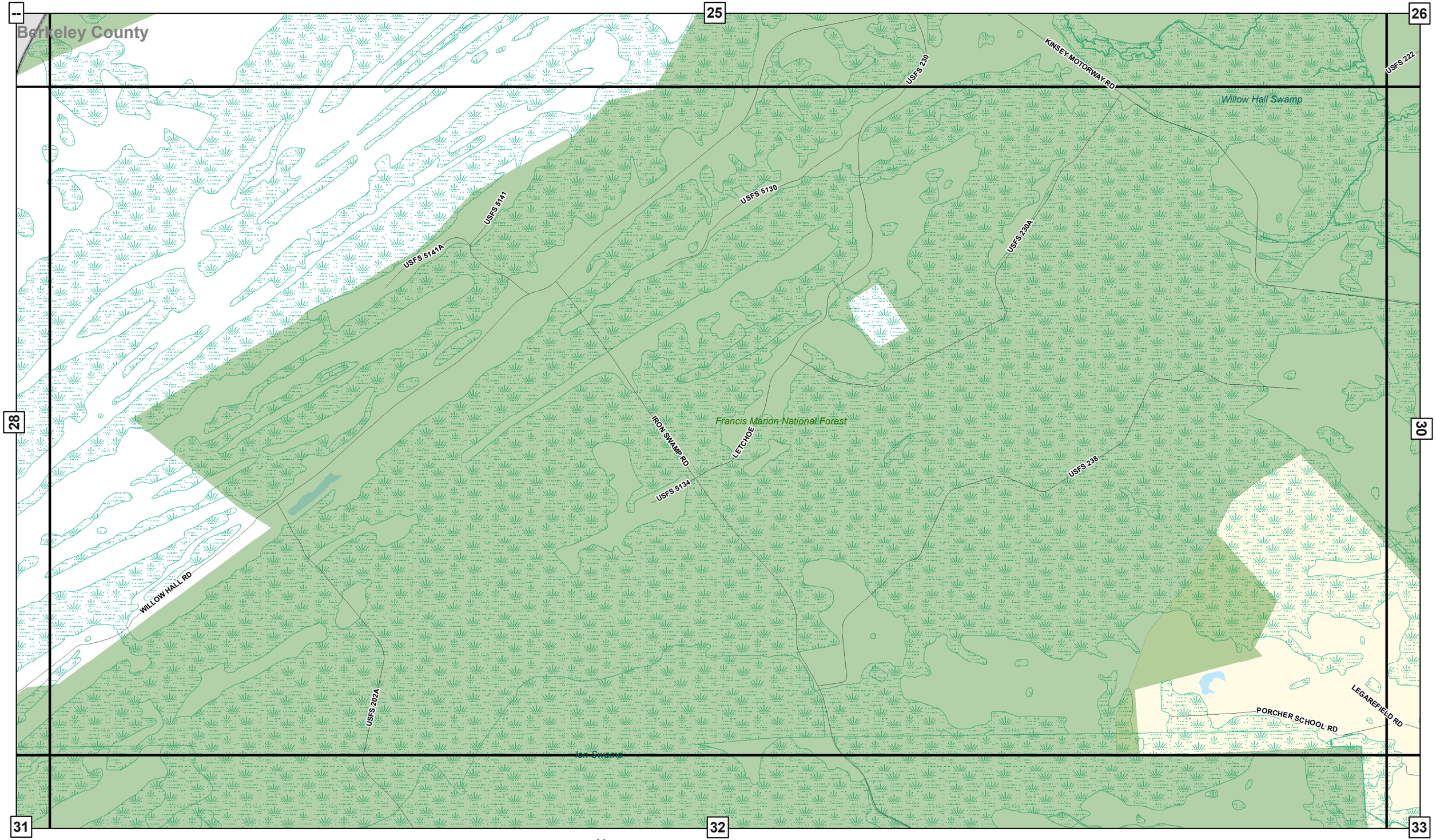

Charleston County Street Atlas

N
W E
S

0 0.25 0.5 Miles

Map 29

9/01/2020

25 26 27

USFS 222
THAMES RD
17
UNION RD
JONES RD
THOMPSON HILL RD
ROOSEVELT RD
RAW DEW DR
DOAR RD
DONNELLY CORNER DR
KINSEY MOTORWAY RD
N HIGHWAY 17
Francis Marion National Forest
H H DURANT LN
GULL BAY DR
PELICAN BAY RD
Intracoastal Waterway
Graham Creek
Bulls Bay
USFS 243
LEGAREFIELD RD
PORCHER SCHOOL RD
ALSTON DINGLE RD
LYON RD
Awendaw Future Park Site

29 27 32 33 --

Charleston County Street Atlas

N W E S

0 0.25 0.5 Miles

Map 30

9/01/2020

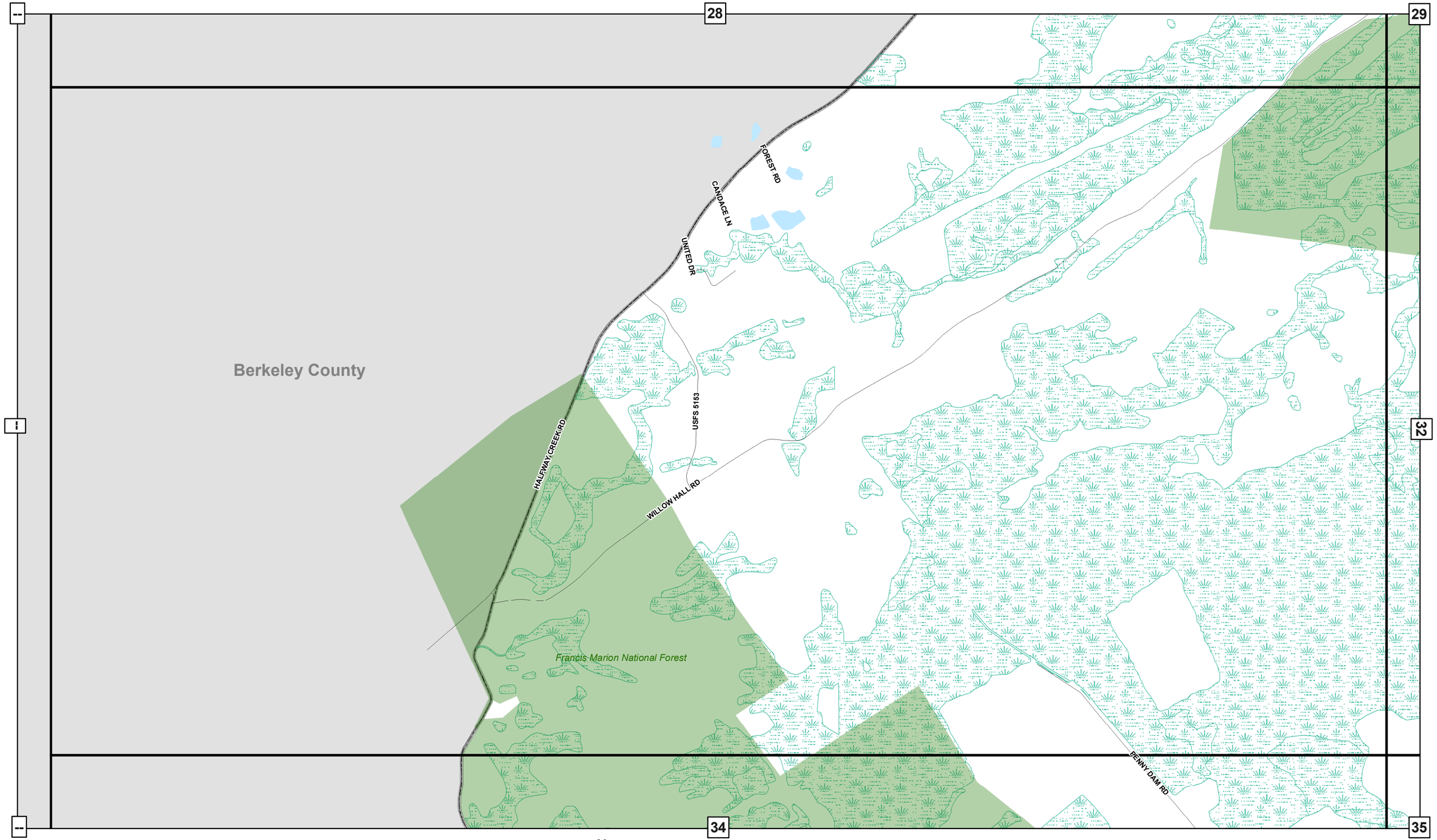

Charleston County Street Atlas

Map 31

9/01/2020

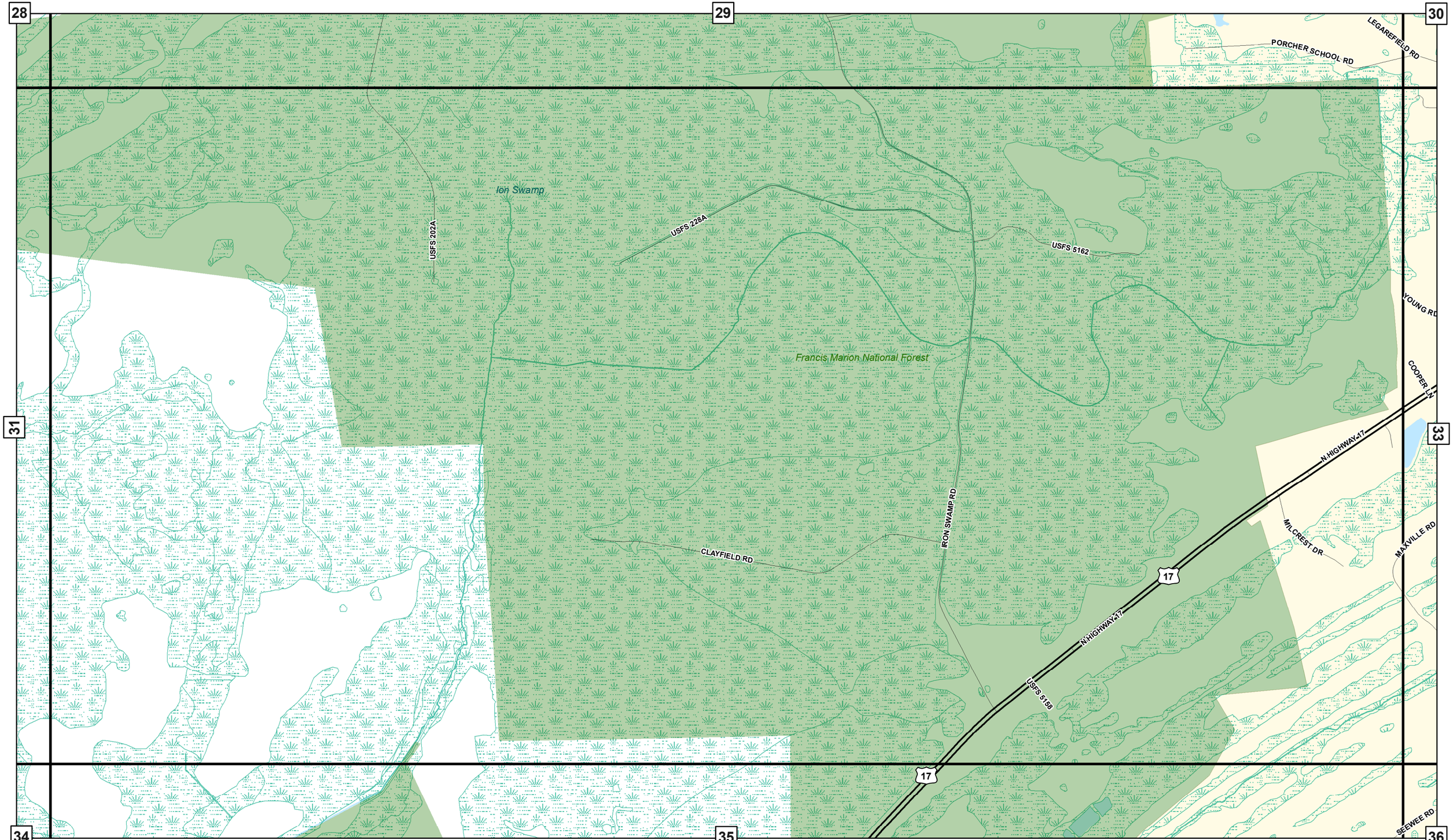

Charleston County Street Atlas

N
W E
S

0 0.25 0.5 Miles

Map 32

9/01/2020

29

30

--

GAREFIELD RD

PORCHER SCHOOL RD

ALSTON DINGLE RD

N HIGHWAY-17

WHITE RD

YOUNG RD

17

LENHART LN

FIREFLY LN

LYON RD

DOAR RD

USFS 243

Francis Marion National Forest

Awendaw Future Park Site

WILSON CEMETERY RD

LIGHT KEEPERS LN

AWENDAW LAKES BLVD

HALL RD

BIRD ISLAND RD

Awendaw Station 2 (HQ)

Intracoastal Waterway

32

MAXVILLE RD

LIMEHOUSE RD

STONE POINT RD

Bulls Bay

GRANNYS LN

SEEWEE BLUFF RD

SEEWEE RD

35

36

--

Charleston County Street Atlas

N

W E

S

0 0.25 0.5 Miles

Map 33

9/01/2020

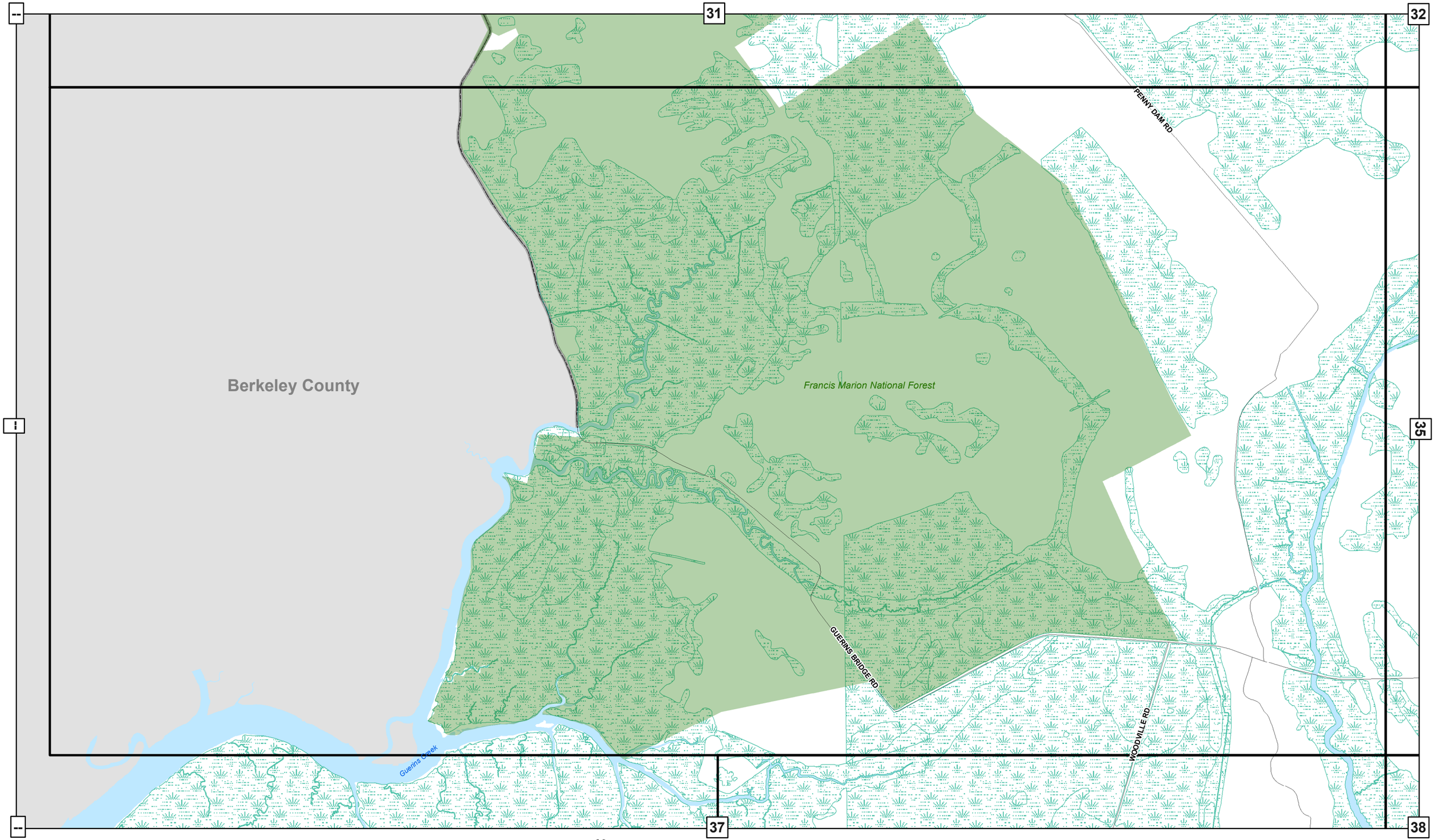

Charleston County Street Atlas

N
W E
S

0 0.25 0.5 Miles

Map 34

9/01/2020

31 32 33

34 36

37 38 --

Ion Swamp

Francis Marion National Forest

N HIGHWAY 17

17

COME ABOUT WAY

SIMMONS HILL RD

COZY SIMMONS CT

RICHARD MAIN DR

JIBE CT

SHIPMASTER CT

BEDAW FARM DR

GUERINS BRIDGE RD

HUNLEY SULLIVANS RD

TIMMONS ACRES LN

RESERVE LN

SEEWEE RD

BULLS ISLAND RD

MOSSEY GROVE LN

FLATFIELD FARM RD

CEDAR PLANTATION LN

DELORIS SIMMONS RD

MARTIN GEORGE LN

GOODWINE CIR

Intracoastal Waterway

Charleston County Street Atlas

N W E S

0 0.25 0.5 Miles

Map 35

9/01/2020

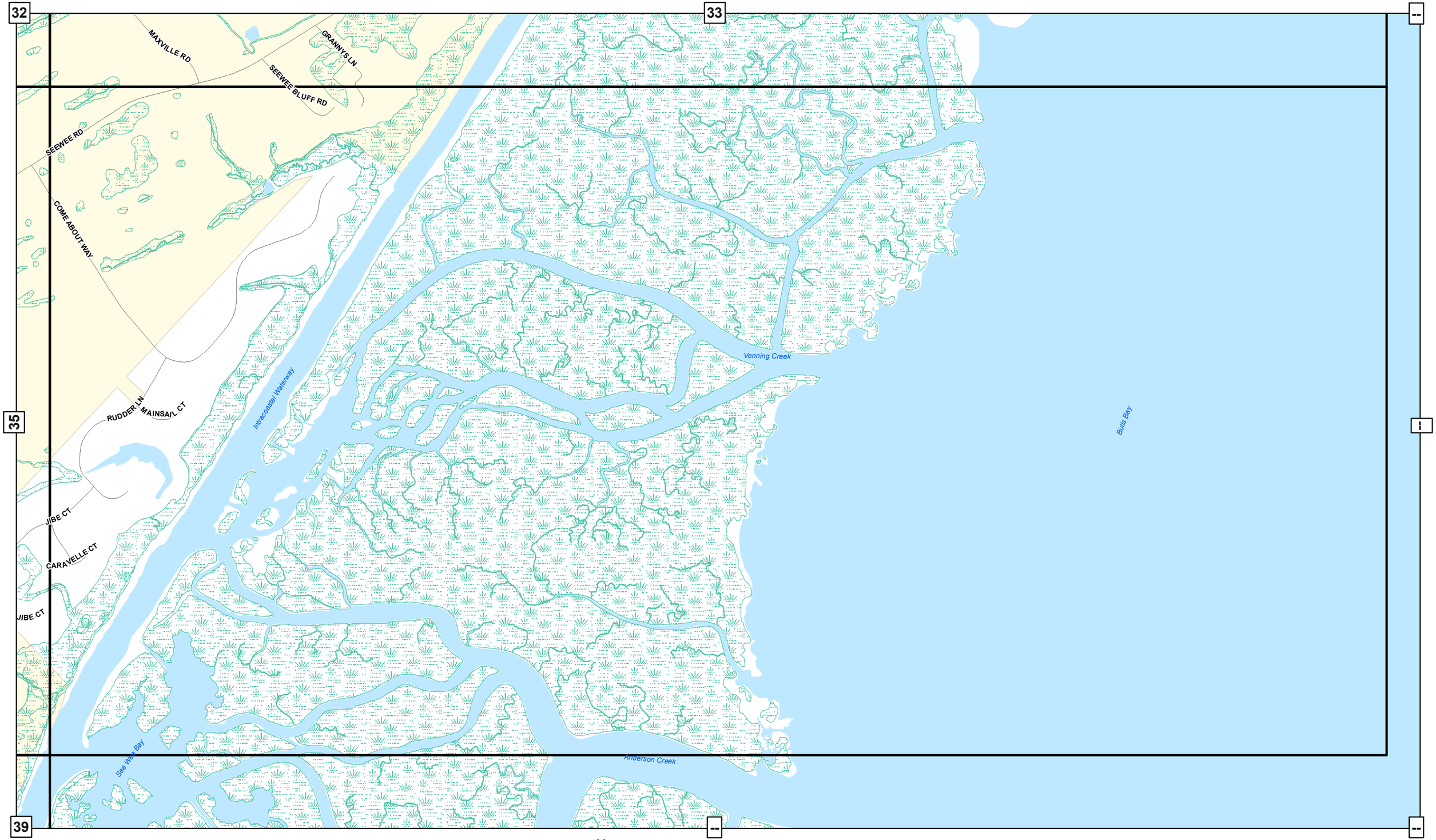

Charleston County Street Atlas

N
W E
S

0 0.25 0.5 Miles

Map 36

9/01/2020

34

34

35

ncis Marion National Forest

WOODVILLE RD

WINDWOOD FARM RD

PAPER RD

HUTCHINSON RD

CAUSEY POND RD

PARADISE ISLAND RD

Wando River

TANNANGER TR

MARSHWIND ISLAND RD

38

42

43

44

Charleston County Street Atlas

N

W E

S

0 0.25 0.5 Miles

Map 37

9/01/2020

34 35 35

CELEBRATION CT

Francis Marion National Forest

CEDAR PLANTATION LN

GUERINS BRIDGE RD

DELORIS SIMMONS RD

MARTIN GEORGE LN

HITCHFIELD LN

GOODWINE CIR

WILLIAM GRANT RD

REID BROADWAY LN

PLANTATION OAKS LN

DERRIES RD

DEBORAHS LN

SEEWEE RD

LOUISA WHITE DR

37

17

BROOMSTRAW HILL RD

39

FIFTEEN MILE LANDING RD

POINTING BRITTANY LN

N HIGHWAY 17

EUGENE DR

Wando River

17

MARION RD

ANGELICA CIR

RALPH NESBIT RD

SEEWEE RD

43 44 45

Charleston County Street Atlas

N W E S

0 0.25 0.5 Miles

Map 38

9/01/2020

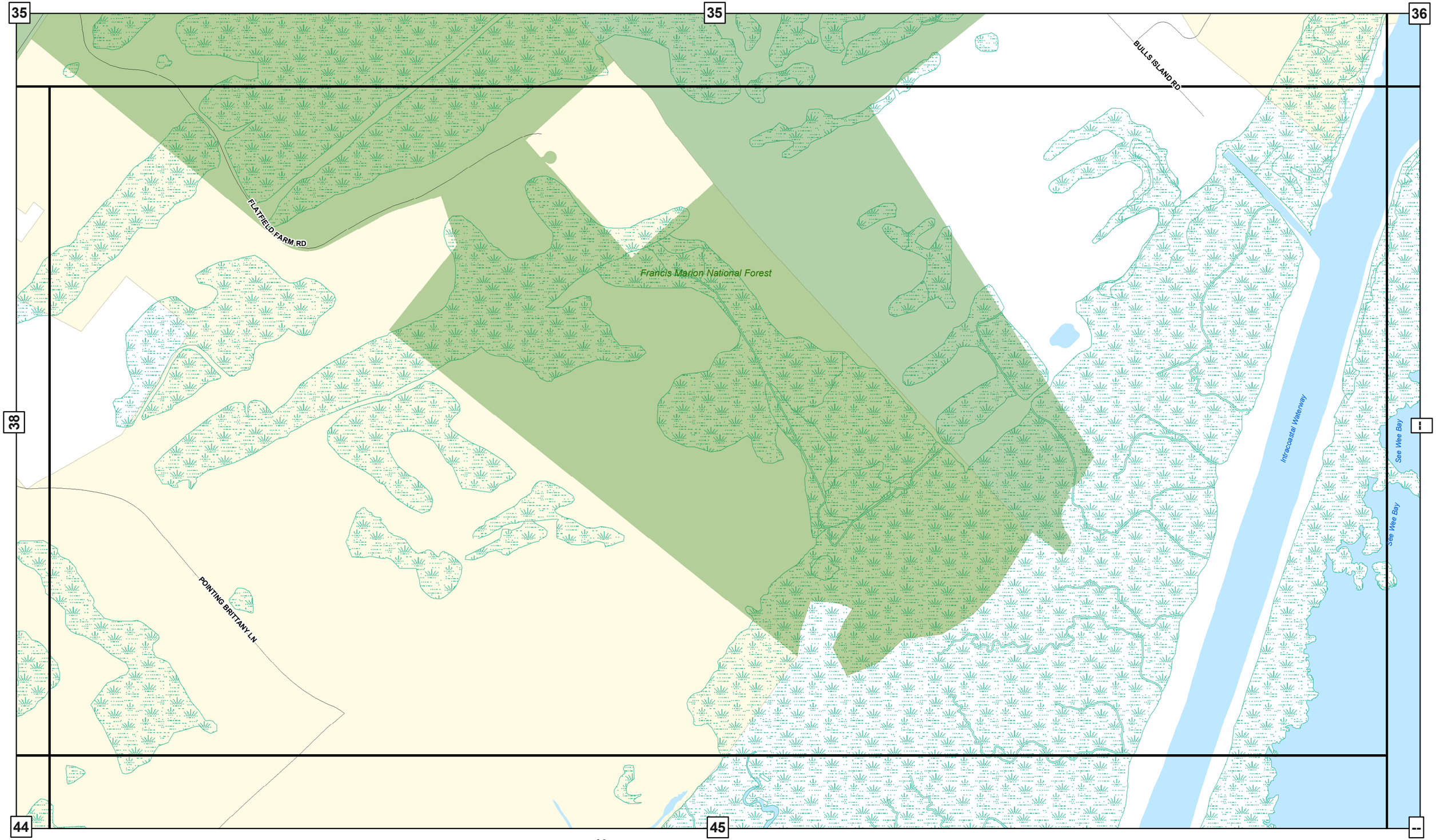

Charleston County Street Atlas

N
W E
S

0 0.25 0.5 Miles

Map 39

9/01/2020



Charleston County Street Atlas

N
W E
S

0 0.25 0.5 Miles

Map 40

9/01/2020

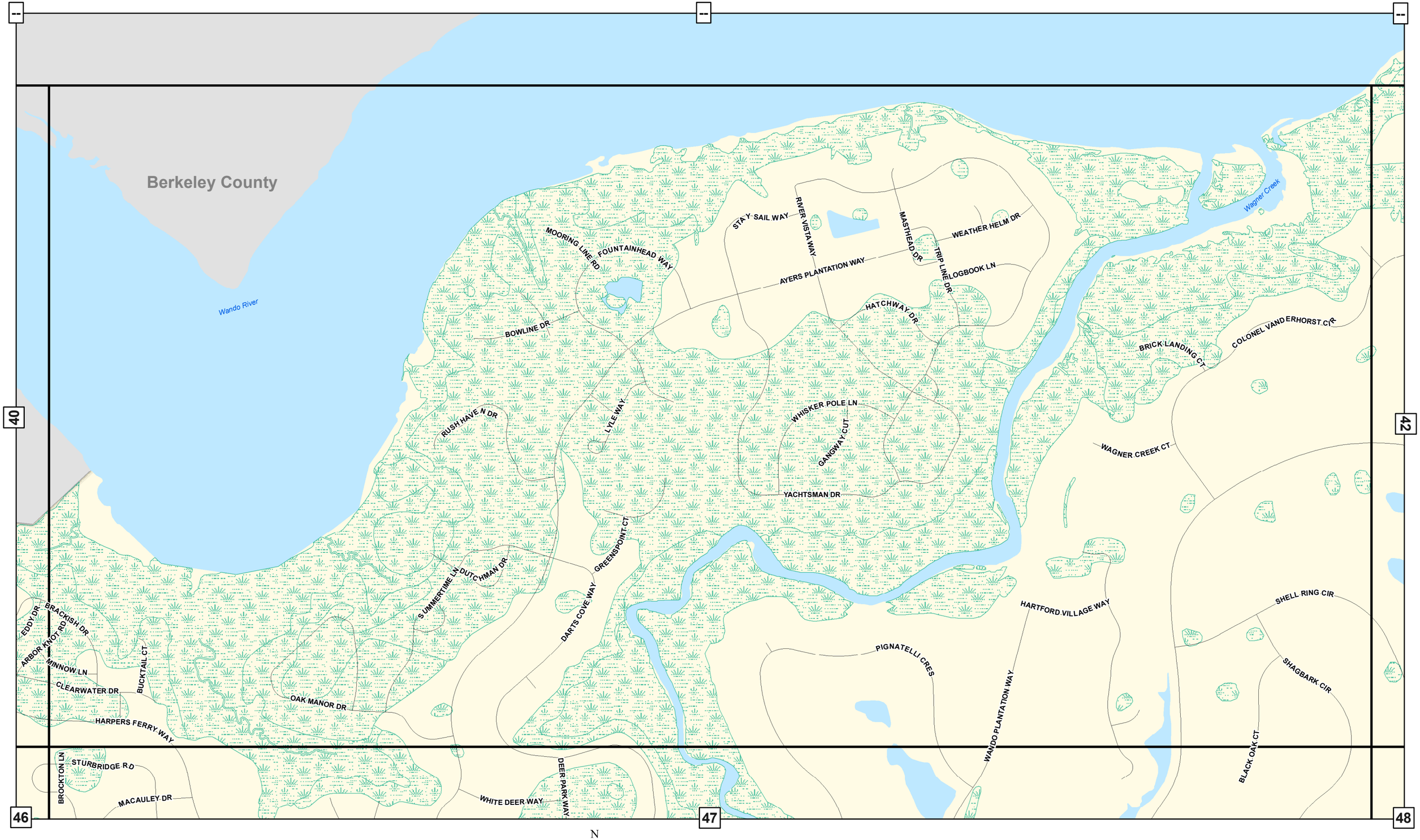

Charleston County Street Atlas

N
W E
S

0 0.25 0.5 Miles

Map 41

9/01/2020

Wando River
Deep Creek
Toomer Creek
Alston Creek
Darrell Creek

COLONEL VANDERHORST CIR
WILLINGTON CT
ASHTON SHORE LN
GRIMSBY BRIDGE RD
CAT ISLAND PKWY
CAPE ISLAND DR
W DEEP CREEK OVERLOOK
ALLIGATOR CREEK CT
JEREMY CAY CT
SHELL RING CIR
ASHBURTON WAY
WELLSTEAD ST
W CANNING DR
E CANNING DR
BECKENHAM DR
WOOD STORK PT
HALL POINT RD
MALCOLM RD
CAPEL ST
MIDDLESEX ST
STATION POINT CT
COMMONWEALTH RD

Charleston County Street Atlas

N
W E
S

0 0.25 0.5 Miles

Map 42

9/01/2020

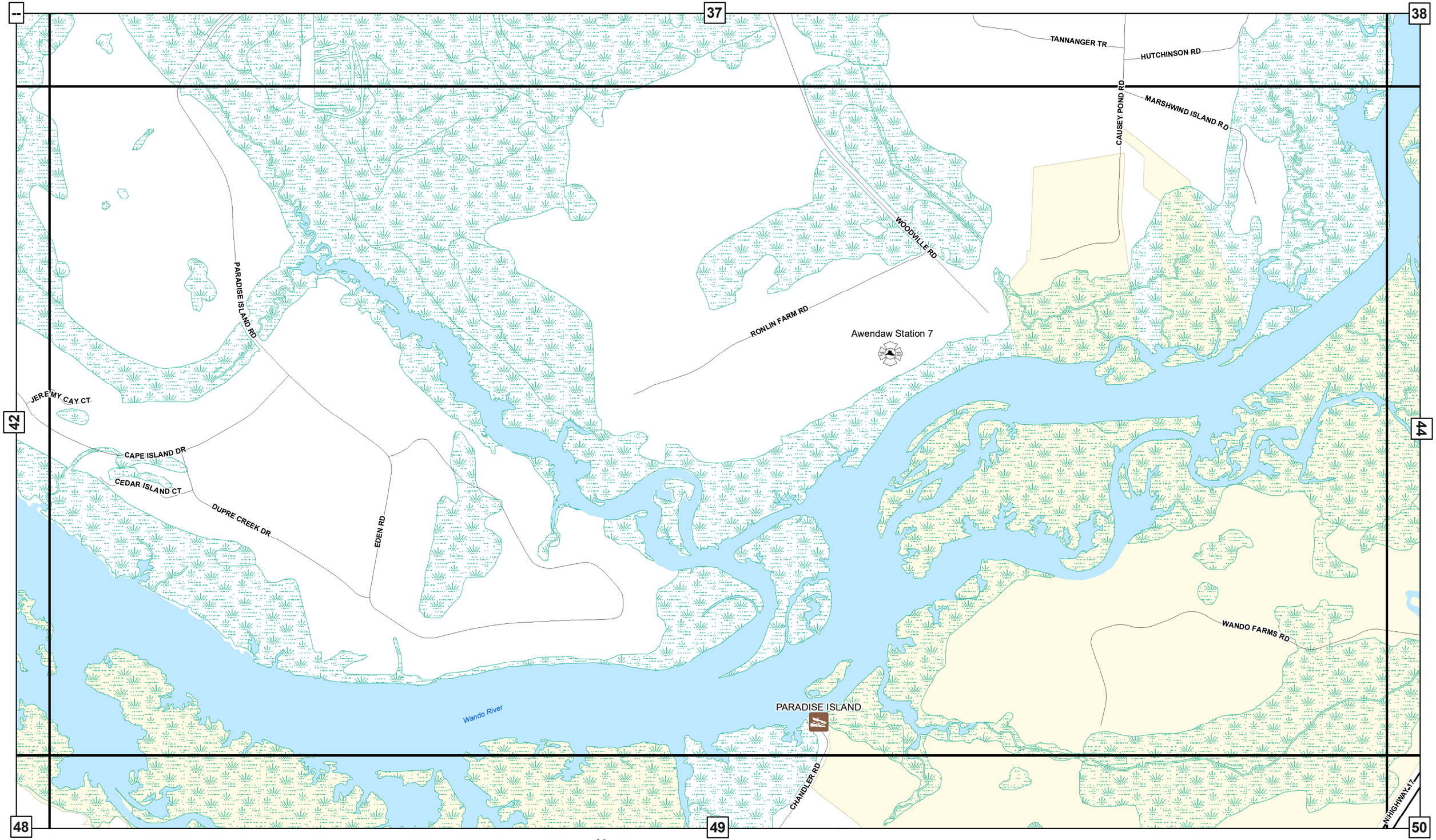

Charleston County Street Atlas

Map 43

9/01/2020

37 38 39

Wando River

FIFTEEN MILE LANDING RD

SEEWEE RD

ANGELICA CIR

RALPH NESBITT RD

MARION RD

CREECH RETREAT LN

RAPTORS REACH LN

WAXWING WAY

N HIGHWAY 17

N HIGHWAY 17

17

POINTING BRITTANY LN

43

45

WANDO FARMS RD

17

49 50 --

Charleston County Street Atlas

N W E S

0 0.25 0.5 Miles

Map 44

9/01/2020

38

39

--

44

!

POINTING BRITTANY LN

Intracoastal Waterway

See Wee Bay

50

--

--

Charleston County Street Atlas

N

W E

S

0 0.25 0.5 Miles

Map 45

9/01/2020

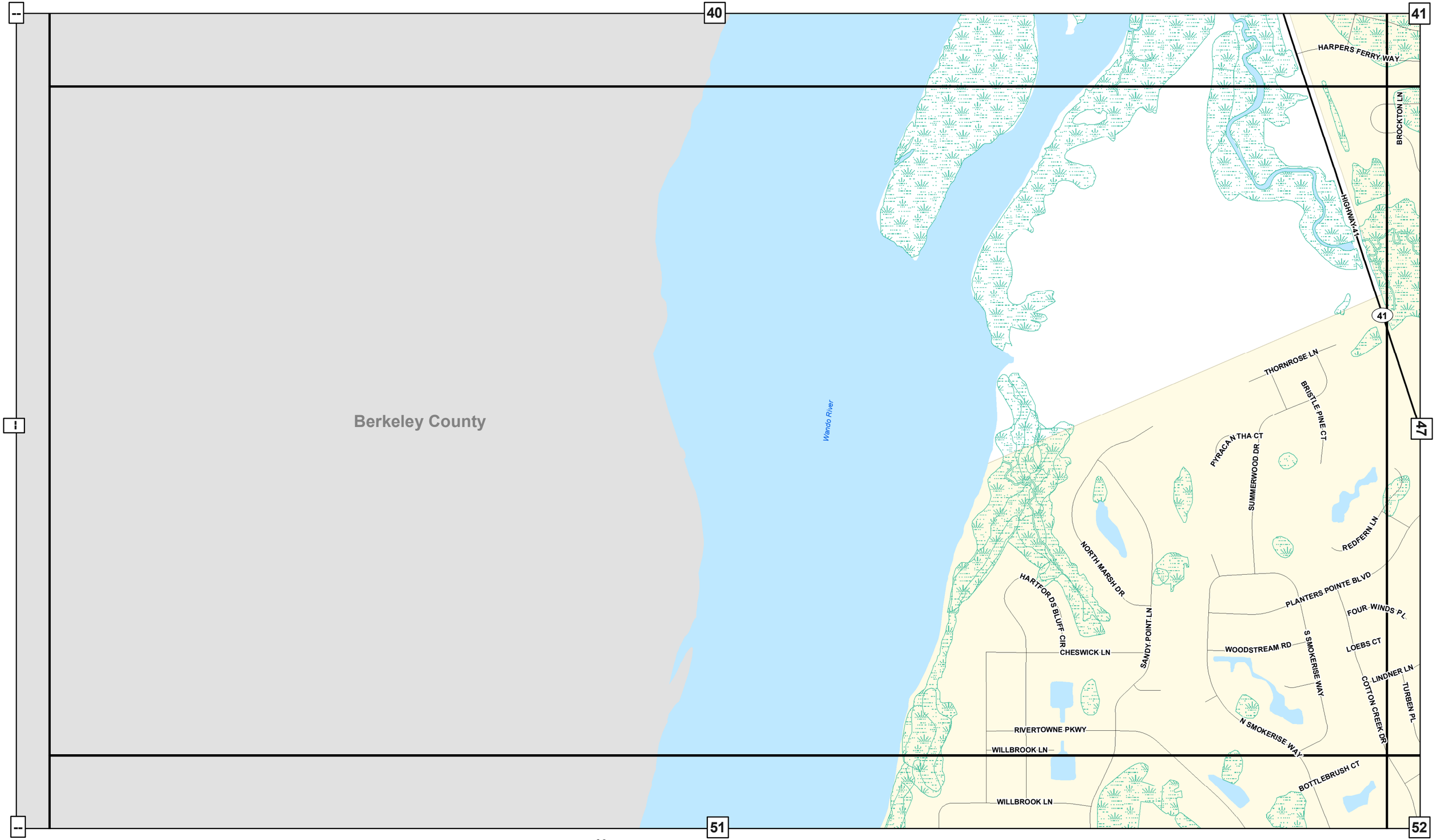

Charleston County Street Atlas

N
W E
S

0 0.25 0.5 Miles

Map 46

9/01/2020

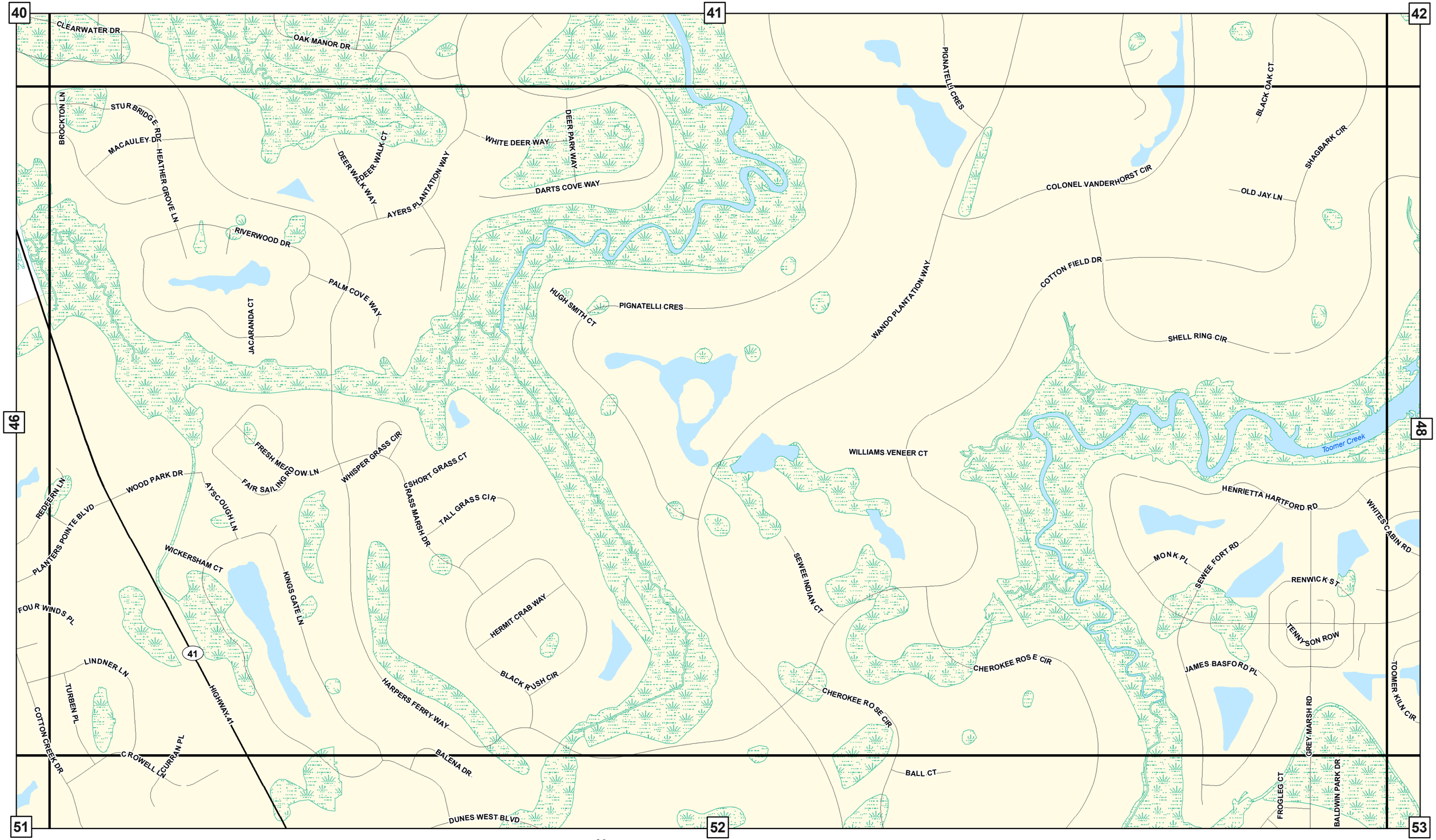

Charleston County Street Atlas

N
W E
S

0 0.25 0.5 Miles

Map 47

9/01/2020

41 42 43

47 49

52 53 54

WOOD STORK PT
SHELL RING CIR
ASHBURTON WAY
HALL POINT RD
WELLSTEAD ST
W CANNING DR
MALCOLM RD
MIDDLESEX ST
CAPEL ST
BECKENHAM DR
Toomer Creek
GREELEY RD
ADRIAN WAY
GREY MARSH RD
CLAREMONT ST
ALAN BROOKE DR
BARKLA AV
BEACONSFIELD RD
PROMENADE CT
S JAMES GREGARIE RD
HENRIETTA HARTFORD RD
WHITESIDE CABIN RD
COATBRIDGE RD
TWO CEDAR WAY
TOLBERT WAY
TOOMER KILN CIR
WENDELL CT
HUBBELL DR
QUEENSGATE WAY
FAISON RD
COASTAL CRAB RD
HOLMGREN ST
RECREATION WAY
Darrell Creek
RIVER STATION CT
STATION POINT CT
COMMONWEALTH RD
CHANNEL VIEW CT
MAHOGANY RD
WOODSPRING RD
HEATHERMOOR CT
PASSFIELD LN
Alston Creek
FLANNERY PL
EVERHOPE RD
TRIPLE OAK DR
SAINT ELLENS DR
DEER CREEK RD
CASULON WAY
AGATE BAY DR
WAUKON WAY
TIMMONS ST
SANDYBROOK DR
VESEY LN
JAMESON WAY
MAIDSTONE DR
BANNING ST
BAYDEN BRIDGE LN
CROSSTREES LN
BOURNE CRSG
BRYSON LN
SPINDRIFT DR
ORION LN
FAULKNER DR
DARRELL CREEK TR

Charleston County Street Atlas

N W E S

0 0.25 0.5 Miles

Map 48

9/01/2020

Wando River

PARADISE ISLAND

BULLS BAY BLVD

N HIGHWAY 17

17

TOBACCO RD

CALEDONIA LN

TRUE BLUE CT

Awendaw Station 1

FLANNERY PL

SUMMERTON ST

SAWYERS ISLAND DR

BOLDEN DR

MILLPOND LN

GOODWATER ST

FAULKNER DR

CAROLINA PARK BLVD

NEWHALL ST

LINDSEY CREEK DR

CHANDLER RD

JAMES WESTON DR

PRITCHARD GREEN RD

OLD ROSEBUD TR

WAR ADMIRAL CT

DERBY PARK LN

THUNDER GULCH TR

Charleston County Street Atlas

N W E S

0 0.25 0.5 Miles

Map 49

9/01/2020

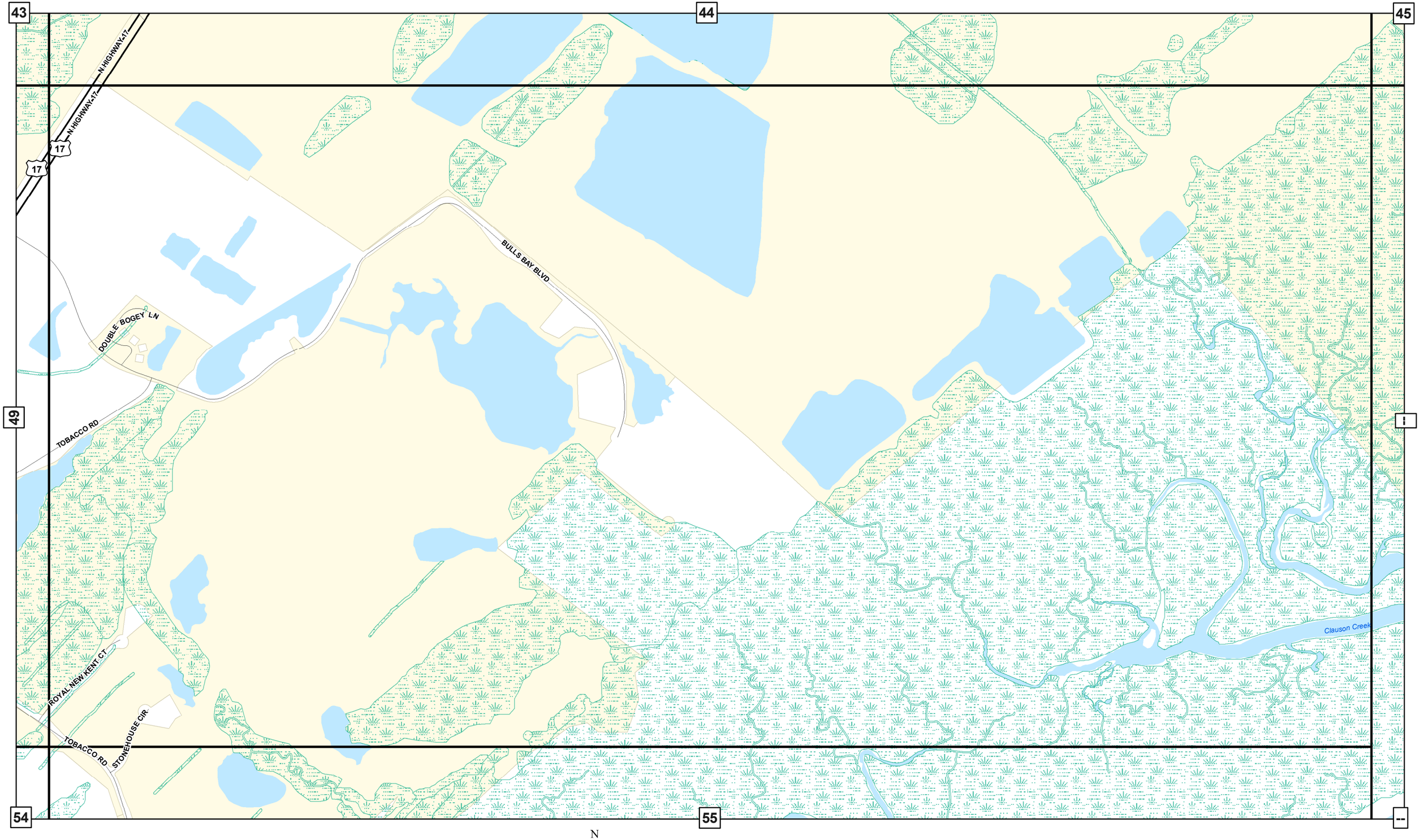

Charleston County Street Atlas

N
W E
S

0 0.25 0.5 Miles

Map 50

9/01/2020

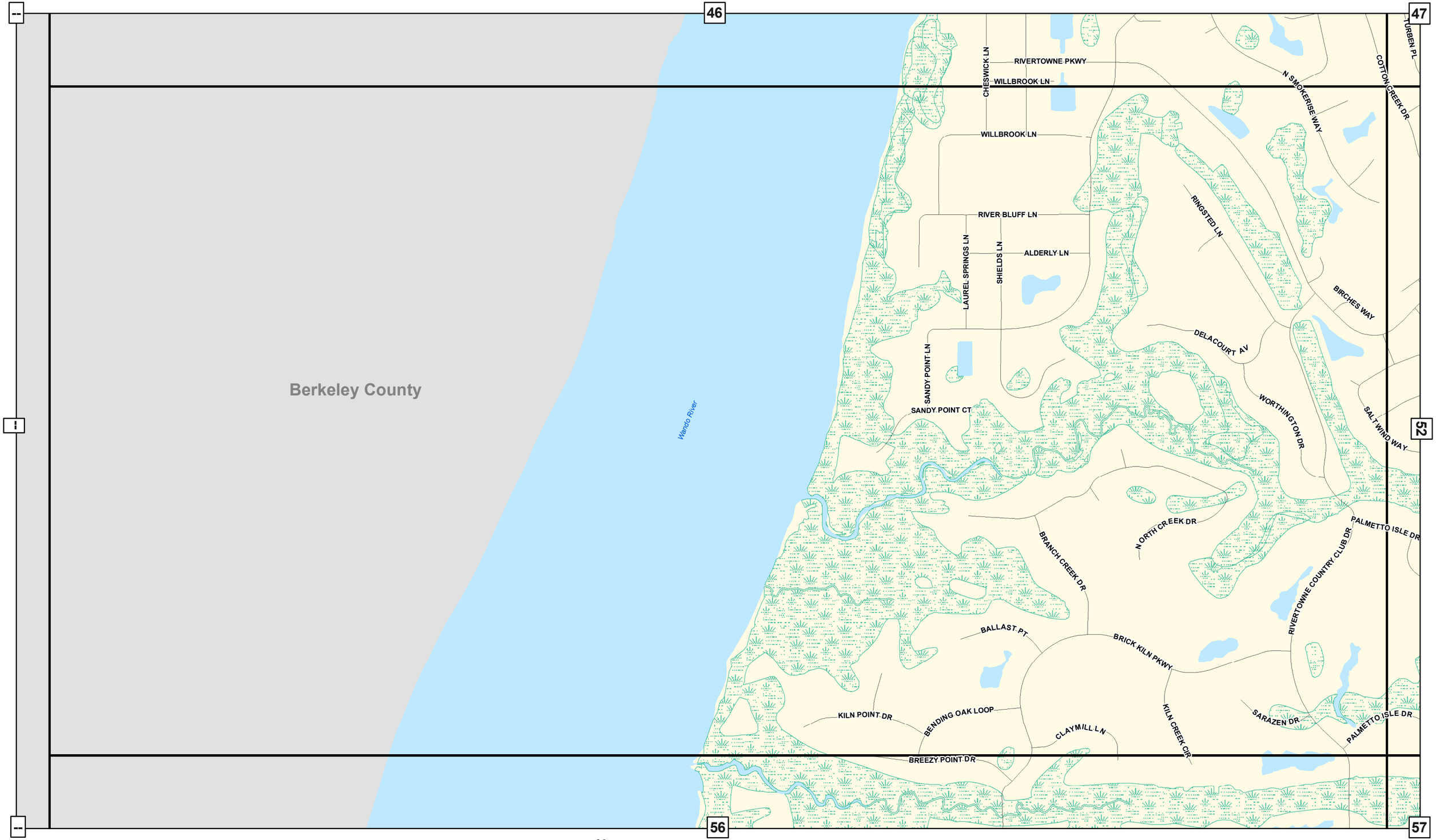

Charleston County Street Atlas

N
W E
S

0 0.25 0.5 Miles

Map 51

9/01/2020

46 47 48

51 53

56 57 58

COTTON CREEK DR
TURBEN PL
LINDNER LN
C ROWELL CURRAN PL
KINGS GATE LN
BALENA DR
HARPERS FERRY WAY
WANDO PLANTATION WAY
BALL CT
SEWEE FORT RD
JAMES BASFORD PL
GREY MARSH RD
BALDWIN PARK DR
BLOOMINGDALE LN
HEIDIHO WAY
HAMMOND DR
SONJA WAY
JORRINGTON ST
ASHWYCKE ST
RICE FIELD LN
NEIGHBORS WAY
TRADITION CIR
HUXLEY DR
ARDEN CT
BASILDON RD
KOUMISS CT
JOUST LN
KRAIT CT
PICADAR LN
KETENE CT
PARK WEST BLVD
JITNEY ALY
KINGSFIELD ST
JOHN BARTRAM PL
DUNES WEST BLVD
Mt Pleasant Station 5
ROSE WALK CT
CARMEL BAY DR
WYNGATE CIR
CHEROKEE ROSE CIR
KILN CT
CAMFIELD LN
CHAUNCYS CT
SASSAFRAS CIR
WATER OAK CUT
PIN OAK CUT
CEDAR CREEK CT
SWEET MYRTLE CIR
CYPRESS POINTE DR
ELLINGTON WOODS BLVD
PALMETTO HALL BLVD
BRADLEY LN
RIVERTOWNE PKWY
MINRAM LN
BROCKET LN
FORGE WAY
BERGERON WAY
ALBATROSS LN
MARSH BREEZE LN
SALT WIND WAY
HIGHWAY 41
41
DRAYMOHR CT
CONANT RD
BAGLEY DR
B RIDWELL LN
ANDOVER WAY
BANCROFT LN
PARSONAGE WOODS LN
DUMONT DR
Laurel Hill County Park
KILBY LN
BESSEMER RD
HOPKINS LN
WAGNER WAY
JULIUS ROBERTSON RD
BOBO RD
BENNETT CHARLES RD
ELIJAH SMALLS RD
ISAIAH SMALLS RD
NEHEMIAH RD
OLIVER BROWN RD
PALMETTO ISLE DR
GREAT HOPE DR
HABERSHAM RD
TUGMAN LN
PARKERS ISLAND RD
TURNO ST
CANYON LN
MURDUCK DR
RICHIES WAY
GRAPE LN
NYE VIEW CIR
CAUSEY RD

Charleston County Street Atlas

N W E S

0 0.25 0.5 Miles

Map 52

9/01/2020

47 48 49

52 54

57 58 59

TOOMER KILN CIR
HAMMOND DR
JORRINGTON ST
BAL TUSROL LN
ASHWYCKE ST
WELLESLEY CIR
QUEENSGATE WAY
WILLIAM HAPTON WAY
PARK WEST BLVD
JOHN BARTRAM PL
ENDICOT WAY
MERMENTAU ST
CLARENDON WAY
WILLOUGHBY LN
THAYER PL
KNIGHTBRIDGE LN
CHURCHILL PARK LN
Laurel Hill County Park
TURGOT LN
RECREATION WAY
FAISON RD
WAUKON WAY
JAMESON WAY
SUSINA WAY
MAIDSTONE DR
BANNING ST
BAYDEN BRIDGE LN
SPINDRIFT DR
FAULKNER DR
BOURNE CRSG
ORION LN
HARRIMAN ST
GAMBRILL LN
WILKES WAY
CROSSTREES LN
ANACOSTIA AV
BACKSHORE DR
MAIDSTONE DR
CAROLINA PARK BLVD
DARRELL CREEK TR
CRANES NEST RD
WATOGA WAY
SHUTESBURY ST
HOLLENBERG LN
CROATON CRSG
WATT POND RD
DEER NOTCH RD
SEWEL AV
BILLINGTON DR
FAIRWATER PL
ARMOUTH DR
TOLLISON PATH
CRANE CREEK DR
Carolina Park ES
CLASSIC CT
PROMINENT WAY
LUCY BECKHAM BLVD
WANDO MT PLEASANT LIBRARY
LENNOX DR
MERRILL PL
TOMAHAWK TR
Mt Pleasant Station 6
PARK AVENUE BLVD
WARRIOR WAY
Wando HS
N HIGHWAY 17

Charleston County Street Atlas

N W E S

0 0.25 0.5 Miles

Map 53

9/01/2020

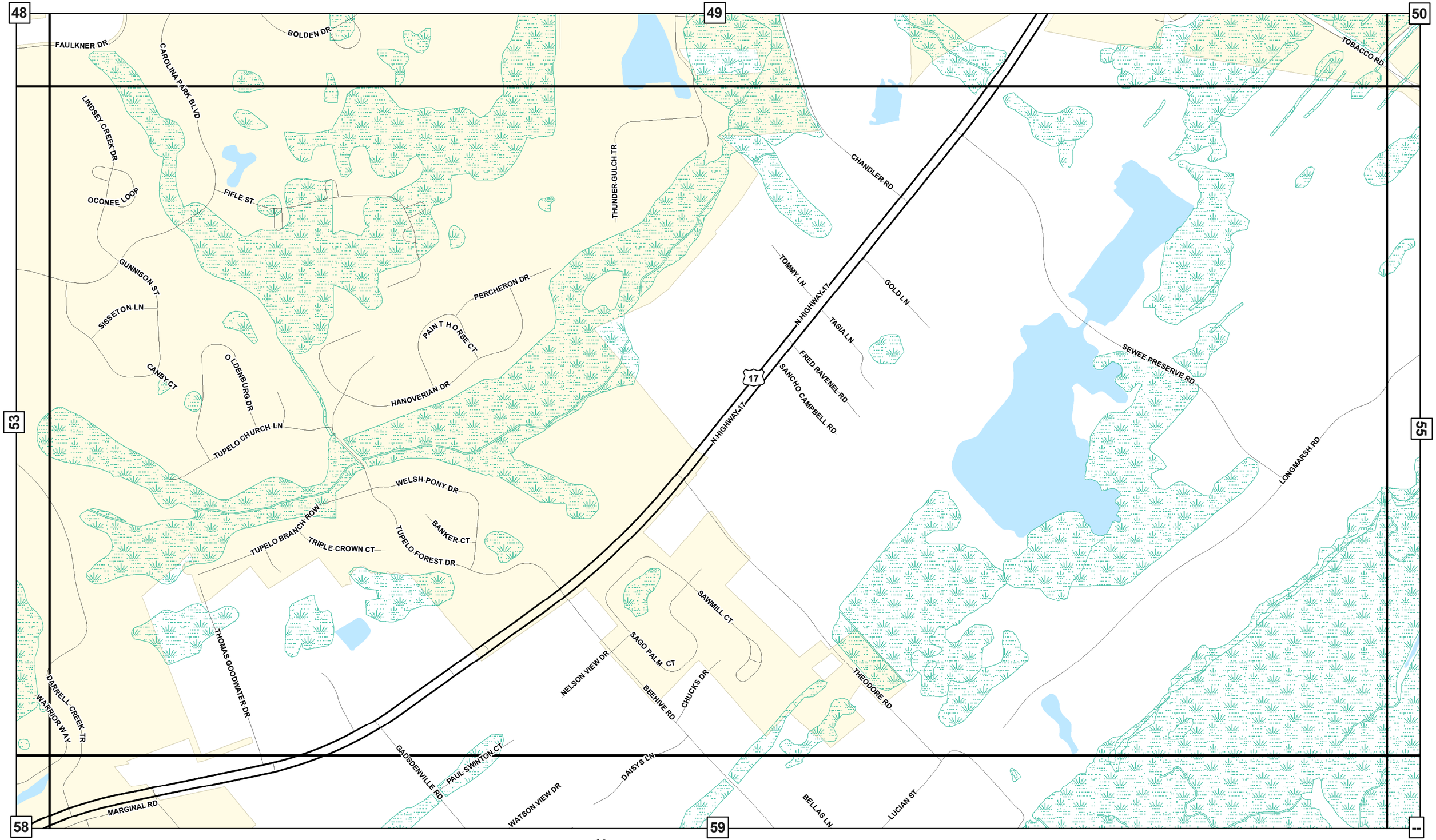

Charleston County Street Atlas

N
W E
S

0 0.25 0.5 Miles

Map 54

9/01/2020

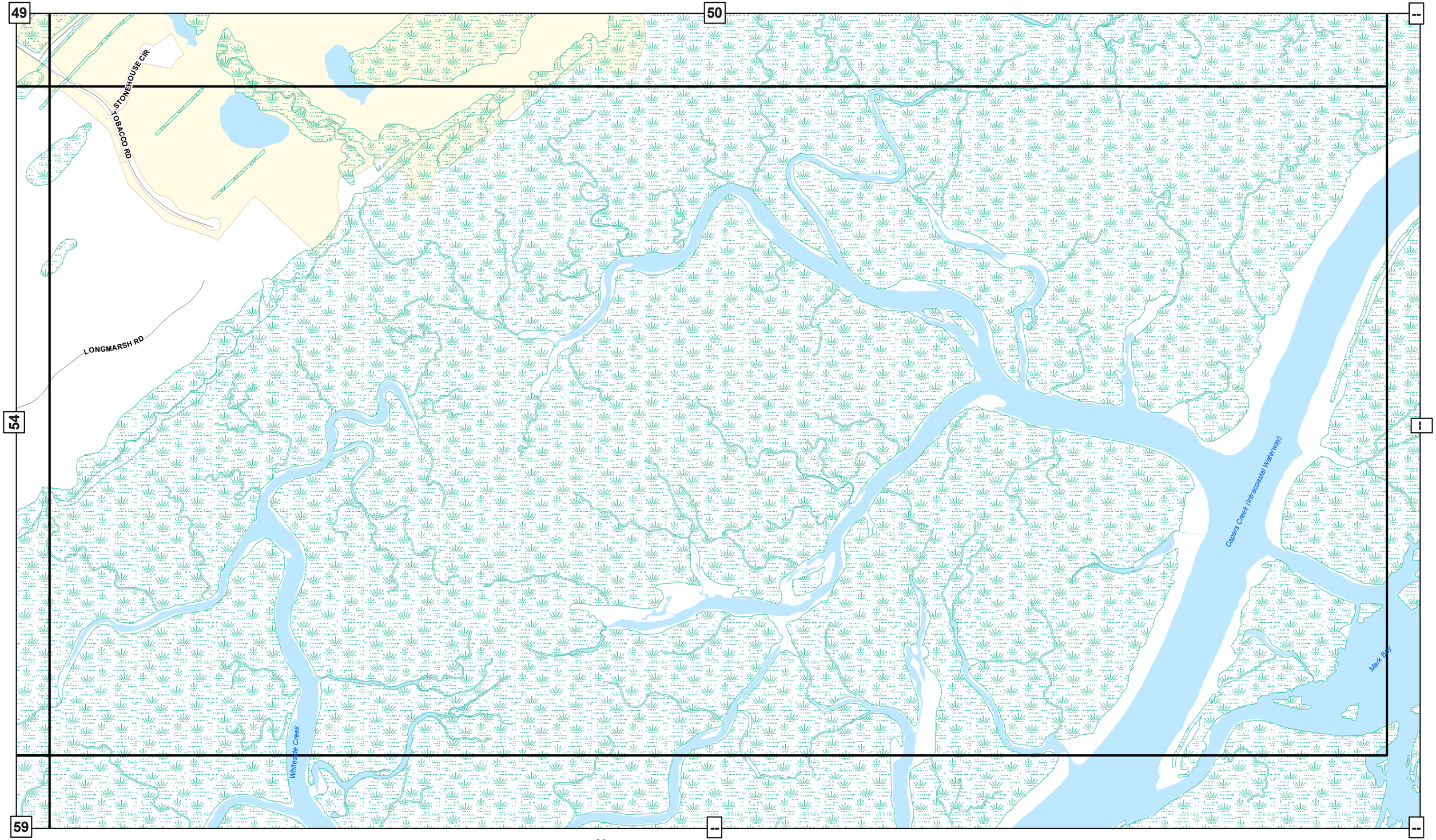

Charleston County Street Atlas

Map 55

9/01/2020

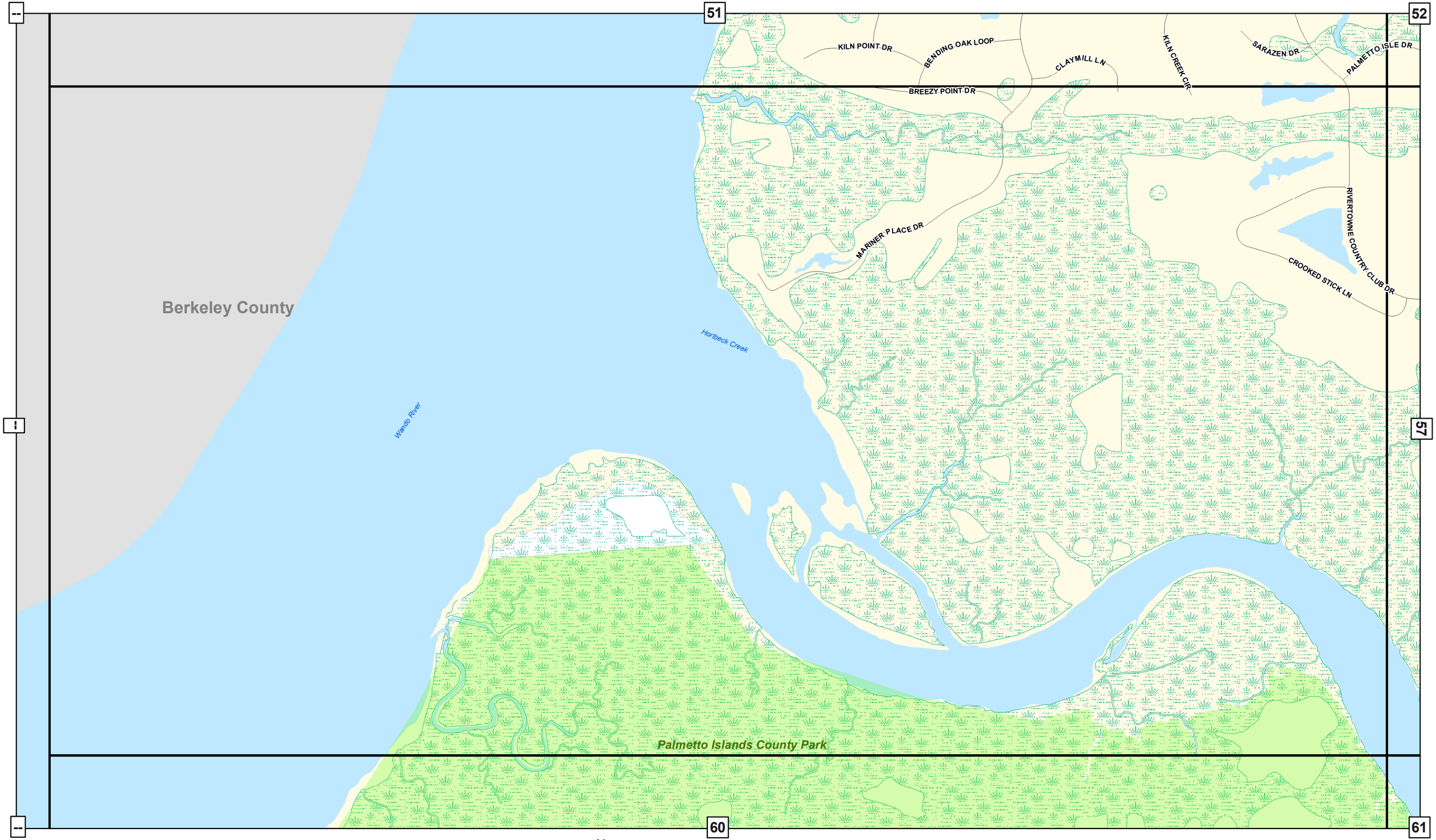

Charleston County Street Atlas

N
W E
S

0 0.25 0.5 Miles

Map 56

9/01/2020

51 52 53

PALMETTO ISLE DR
HABERSHAM RD
TUGMAN LN
PARKERS ISLAND RD
ISAIAH SMALLS RD
ELIJAH SMALLS RD
BENNETT CHARLES RD
BOBO RD
JULIUS ROBERTSON RD
ANDOVER WAY
CHECKER CT
KILBY LN
HOPKINS LN
WAGNER WAY
BESSEMER RD
SUNCHASER LN
PENDERS BLVD
MAZIE COAXUM LN
BRIGHTWOOD DR
MOSS SPRING RD
JOE ROUSE RD
JOSEPH GLOVER RD
LARCH LN
CASPIAN CT
CROOKED STICK LN
OAKHURST DR
SEA PINES DR
RIVERTOWNE COUNTRY CLUB DR
CAROLINA ISLE DR
LATROBE CT
OLYMPIA FIELDS LN
HIGHWAY 41
Laurel Hill County Park
56 58
CANEBREAK LN
RED DRUM RD
PARKERS LANDING RD
FIDDLER RUN CT
CARDINAL HILL DR N
41
Horlbeck Creek
BLACK RIVER DR
TRADEWIND DR
CAITLINS WAY
Palmetto Islands County Park
60 61 62

Charleston County Street Atlas

N W E S

0 0.25 0.5 Miles

Map 57

9/01/2020

52 53 54

57 59

61 62 63

WILLOUGHBY LN
TURGOT LN
PARK WEST BLVD
FAISON RD
PARK AVENUE BLVD
Mt Pleasant Station 6
CAROLINA PARK BLVD
MIRE GRASS DR
WARRIOR WAY
Wando HS
MARGINAL RD
WHITEHALL DR
HAPPYLAND BLVD
TOWER DR
LOCKLEAR LN
FRANKLIN TOWER DR
LANDAU LN
OLD COURSE LN
17
Cario MS
EASTMAN DR
THOMAS CARIO BLVD
STOCKDALE ST
SALTERBECK ST
LARGO DR
LEGACY EAGLE DR
ARDMORE DR
OBERLIN LN
GREYTHORNE DR
PROFESSIONAL LN
Pinckney ES
Laurel Hill ES
LEGENDS CLUB DR
OXFORDSHIRE LN
MULLIGAN DR
HARLESTON GREEN LN
BELHAVEN DR
ROYAL LINKS DR
SOMERSBY LN
MERION PL
STOCKTON DR
SOUTH MORGANS POINT RD
NATIONAL DR
MEDINAH DR
OLYMPIC LN
CHARTER OAKS DR
JACK LELAND DR
STRATTON PL
Laurel Hill County Park
GEORGE BROWDER BLVD
HEATHLAND WAY
BRASIE CT
SPOON CT
MASHIE CT
SOMERSET HILLS CT
JOE BRYANT CT
N HIGHWAY 17
SAM SNEAD DR
LINKSLAND RD
MORNINGDALE DR

Charleston County Street Atlas

N W E S

0 0.25 0.5 Miles

Map 58

9/01/2020

53 54 55

58

62 63 --

WARRIOR WAY
THOMAS GOODWATER DR
N HIGHWAY 17
N HIGHWAY 17
17
17
MARGINAL RD
PREMIER LN
WHITE HALL DR
HAPPYLAND BLVD
TOWER DR
WILLIAMS MAZYCK LN
LIEBEN RD
TAMBOURINE CT
DEBBIE ST
LOCKLEAR LN
COPAHEE SOUND DR
FRANKLIN TOWER DR
ROBINETTE TER
PURPLE MARTIN CT
TY LN
ZACOMA DR
LUCINDA ST
PAUL SWINTON CT
DAGALLIES LN
WATSON VIEW DR
VICTORIA GLOVER LN
GADSDENVILLE RD
GENEVA SMALLS LN
TIM ASCUE LN
GARDENHILL RD
TIP LN
CLARKSVILLE CT
ROBBIE GLOVER RD
BEEHIVE RD
DAISYS LN
ABE WHITE RD
SEAFOOD RD
THEODORE RD
BELLAS LN
LUCIAN ST
GADSDENVILLE
DIVOT CT
STOCKTON DR
SPOTTAIL CT
PANDORA DR
MACOMA RD
CONCH ST
PERIWINKLE DR
NASSAS ST
STRATTON PL
KAYAK LN
TIDAL FLAT CIR
SHEEPSHEAD LN
SALTFLAT LN
Copahee Sound
Toomer Creek

Charleston County Street Atlas

N
W E
S

0 0.25 0.5 Miles

Map 59

9/01/2020

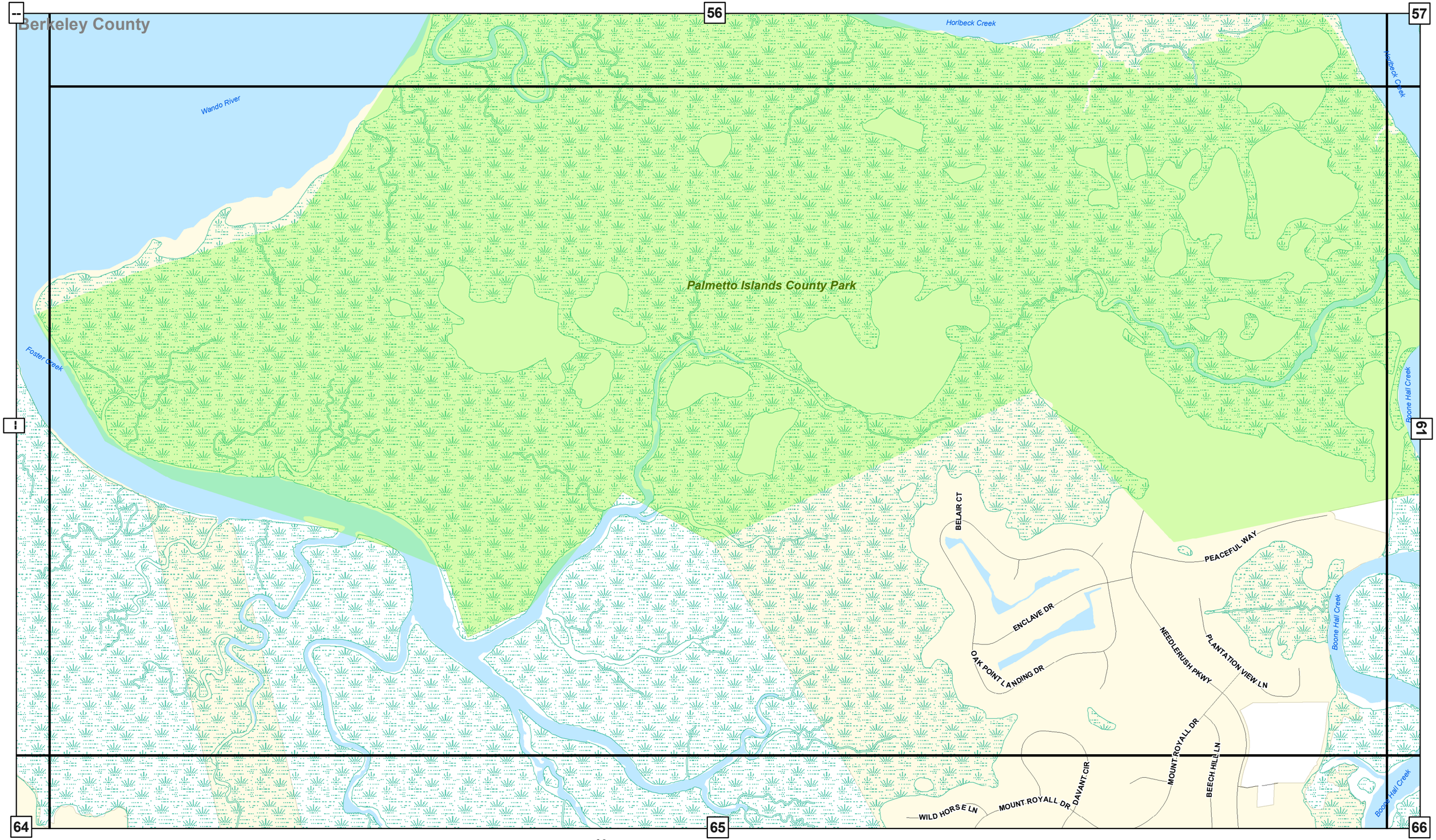

Charleston County Street Atlas

Map 60

9/01/2020

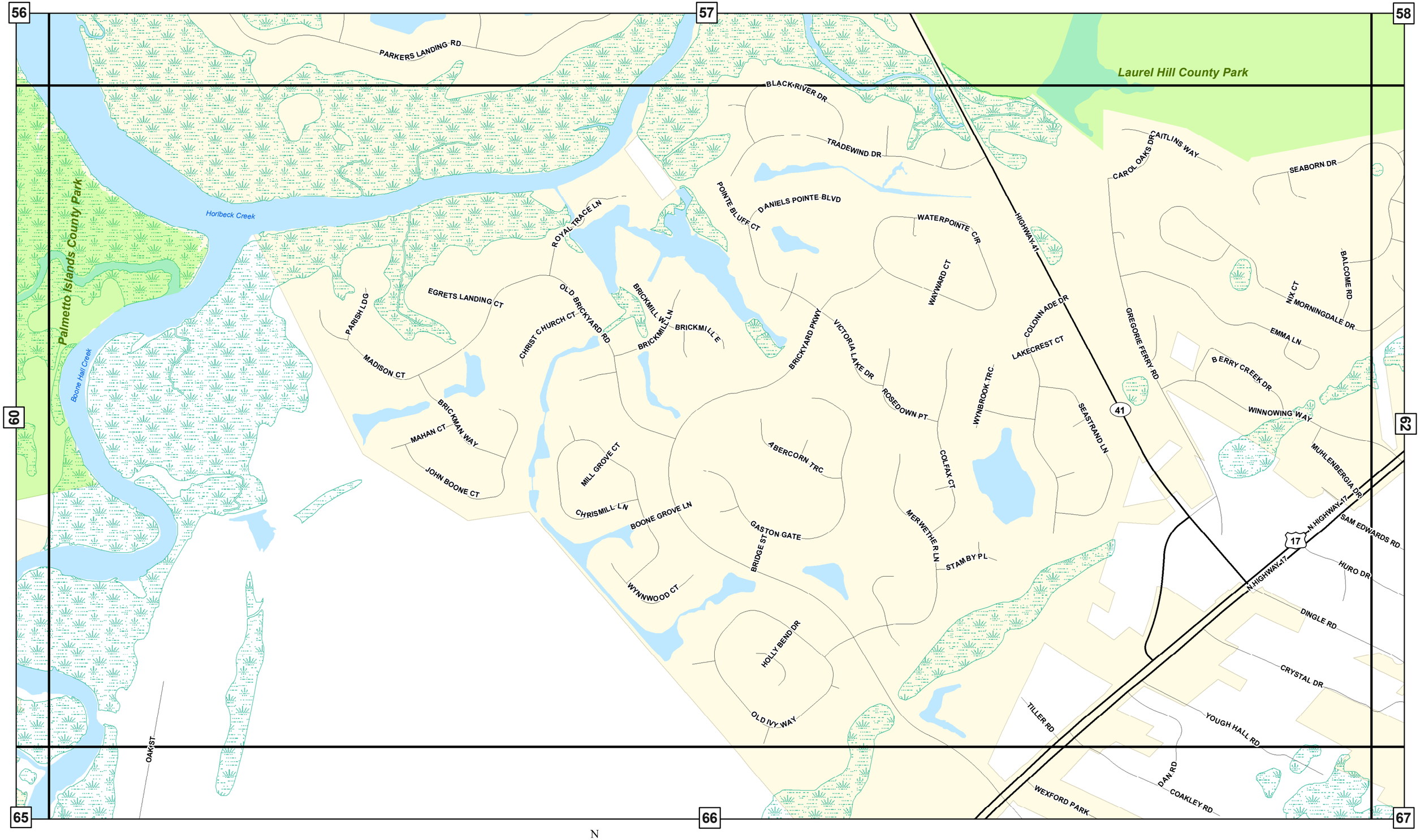

Charleston County Street Atlas

N
W E
S

0 0.25 0.5 Miles

Map 61

9/01/2020

57 58 59

Laurel Hill County Park

SEABORN DR
MORNINGDALE DR
TABOR RD
SCRANTON DR
WHISPERING OAKS TR
LAUREL PARK TR
ALL AMERICAN BLVD
LEXINGTON DR
GILEAD RD
BALCOME RD
WORTHY CT
N HIGHWAY 17
17
PORCH SWING LN
IRONCLAD ALY
PROPRIETORS PL
INNOVATION WAY
WINNOWING WAY
61
JOE BRYANT CT
SOUTH MORGANS POINT RD
HAIG LN
HEATHLAND WAY
SAM SNEAD DR
LINKSLAND RD
HOGANS ALY
MASHIE CT
MEDINAH DR
SOMERSET HILLS CT
NATIONAL DR
EGRETS POINTE DR
REES ROW
VICTORY POINTE DR
VICTORY CT
63
SAM EDWARDS RD
BELLA OAKS DR
SHARPESTOWNE CT
BILLY SWAILS BLVD
DINGLE RD
CRYSTAL DR
HURO DR
BLUFF LN
OLD TAVERN CT
PORCHERS BLUFF RD
HOPEMAN LN
STRATHENE CT
CARRADALE LN
COOLIDGE ST
BLACKMOOR ST
SAVOY ST
WHITING ST
OSMOND RD
GRISWOLD ST
CLANCY RD
CUTLER LN
TREADWELL ST
SOUND VIEW DR
ZINSER ST
TRANQUILITY RD
RIFLE RANGE RD
HAMLIN PARK CIR
66 67 68

Charleston County Street Atlas

N W E S

0 0.25 0.5 Miles

Map 62

9/01/2020

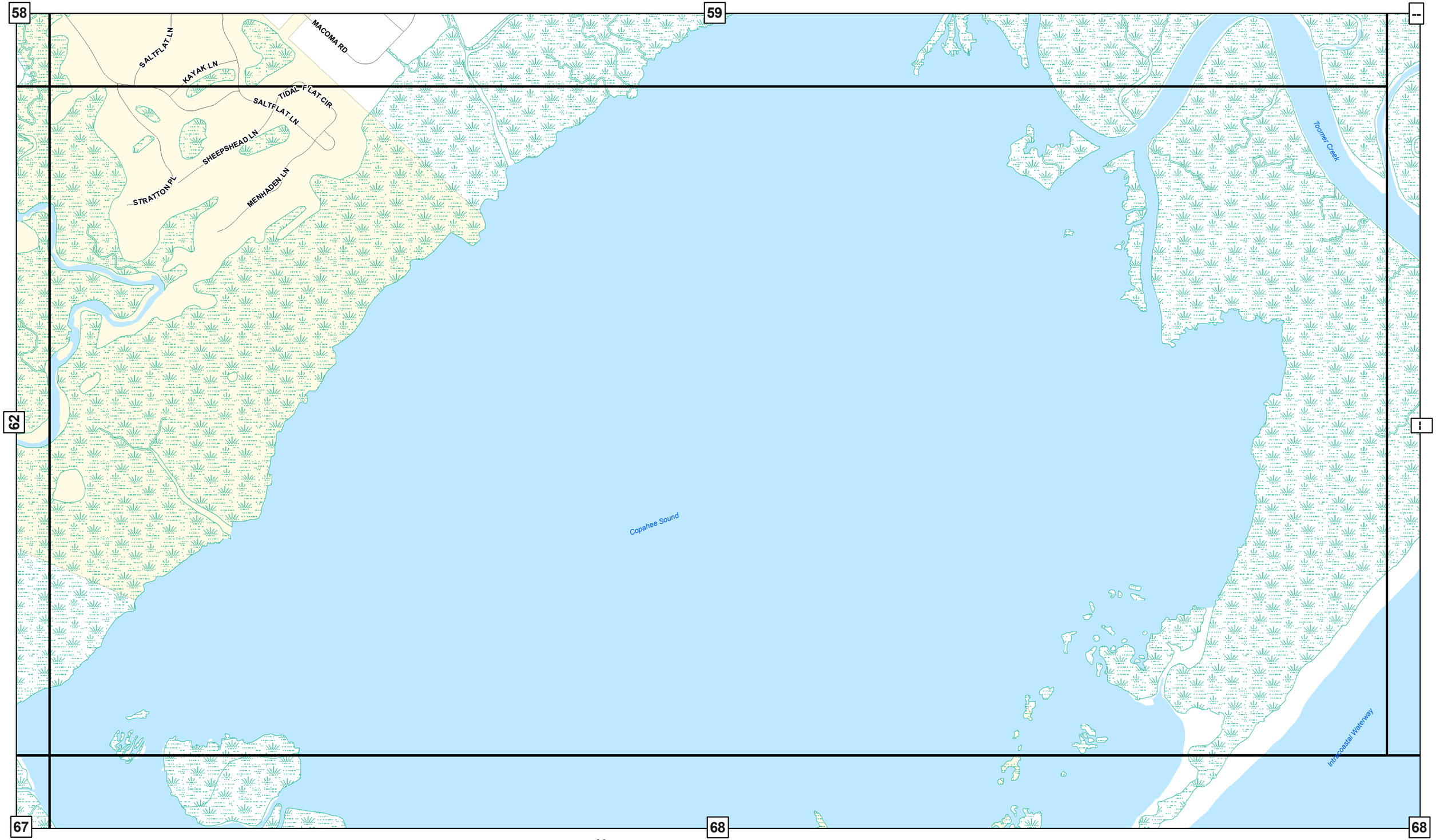

Charleston County Street Atlas

N
W E
S

0 0.25 0.5 Miles

Map 63

9/01/2020

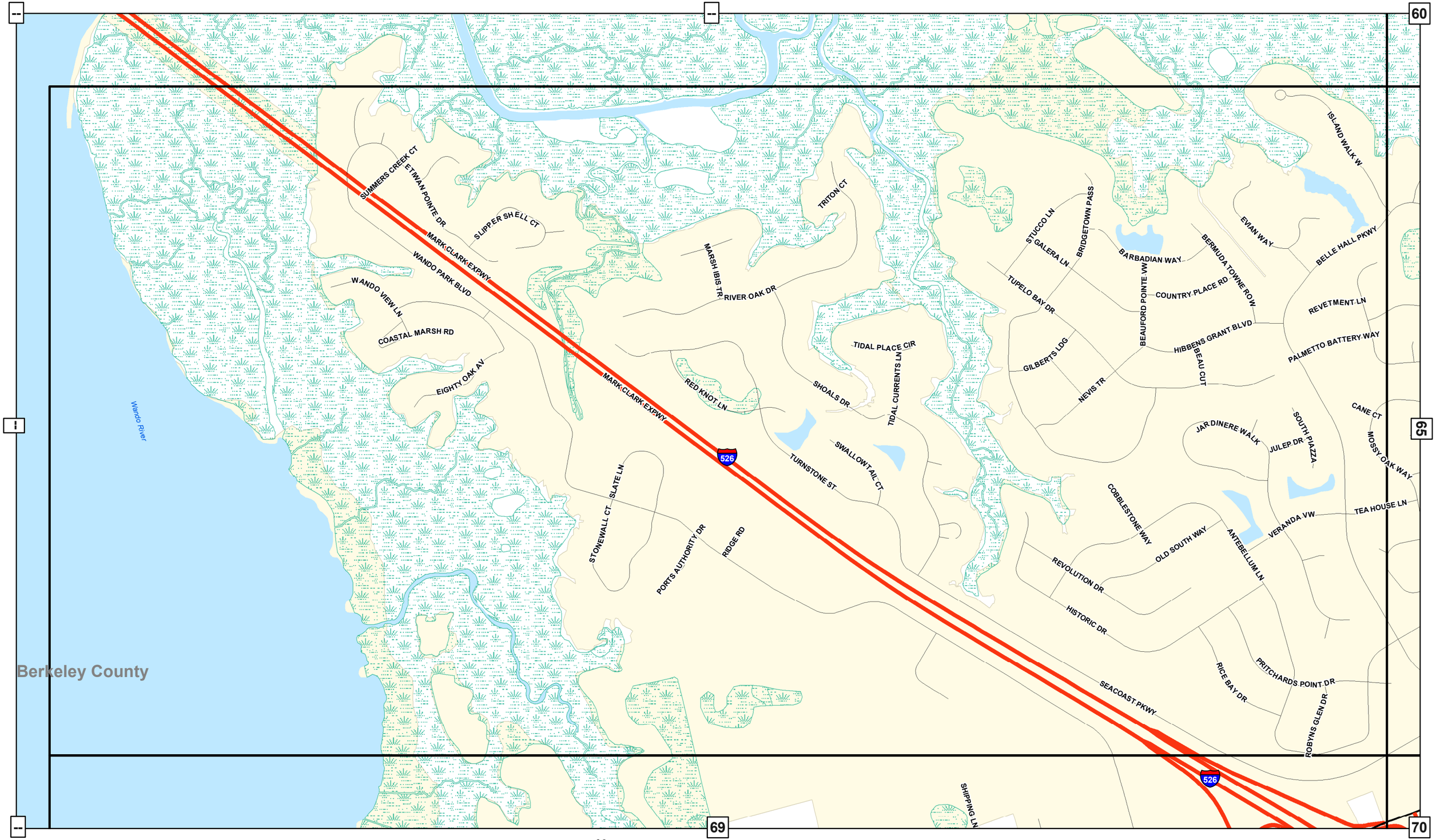

Charleston County Street Atlas

N
W E
S

0 0.25 0.5 Miles

Map 64

9/01/2020

Foster Creek
Boone Hall Creek
Boone Hall Creek
ISLAND WALK W
ISLAND WALK E
HIGH BATTERY CIR
Palmetto Christian Academy
OLD CAROLINA CT
TEA HOUSE LN
MOSSY OAK WAY
FERN HOUSE WALK
PAUL FOSTER RD
ANTE BELLUM LN
BELLE HALL PKWY
BRAMSON CT
BELLE POINT DR
BELLE STATION BLVD
SEACOAST PKWY
LONG POINT RD
526
Mt Pleasant Station 2
Belle Hall ES
FORSYTHE LN
GREER ST
LYNDA ANN LN
EVELINA ST
MAGGIE RD
PAT ST
ALSTON ST
EGYPT RD
MAGGIE RD EXT
S EGYPT RD
SPANN ST
JUDGE RD
WHIPPLE RD
GIBBY GREER RD
LEE GRANT LN
LATROY AV
BERNICE LN
HARRY HABERSHAM RD
CARRIE HEYWARD LN
ISAAC BOSTON ST
COAXUM RD
LILLIE AND REBECCA LN
SNOWDEN RD
PHOBE ST
LOYALIST LN
CASSEQUE PROVINCE
WILD HORSE LN
KINGSTON LN
SPRING HILL LN
DAVANT CIR
BEECH HILL LN
ARUN DEL PL
TRIMBLESTON PL
TWICKENHAM PL
PROSPECT HILL DR
MIDDLEBURG LN
LEWISFIELD PL
COMINGTEE LN
SPRINGFIELD RD
NEEDLERUSH PKWY
HOPSEWEE LN
HATTIE ST
GURLEY ST
TISON LN
MOUNT ROYALL DR
ROSE HILL LN
RICE HOPE DR
CASTLE HALL RD
TREASURE COVE
MOSS BLF
PLANTATION LN
RED COAT RUN
CHERSONESE ROUND
OAK ST
97

64 69 70 71

Charleston County Street Atlas

N W E S

0 0.25 0.5 Miles

Map 65

9/01/2020



Charleston County Street Atlas

N
W E
S

0 0.25 0.5 Miles

Map 66

9/01/2020

61 62 63

DINGLE RD
CRYSTAL DR
HURO DR
BLUFF LN
PORCHERS BLUFF RD
ZINSER ST
GRISWOLD ST
OSMOND RD
WHITING ST
COOLIDGE ST
BLACKMOOR ST
CLANCY RD
CUTLER LN
TRANQUILITY RD
HAMLIN PARK CIR
BILLY SWAILS BLVD
SOUTHERN COTTAGE WAY
BRYDEN LN
TREADWELL ST
DUNHILL CT
BULRUSH BASKET LN
WOODLAND PARK DR
LAGOON PARK CIR
SOUND VIEW DR
E HIGGINS DR
W HIGGINS DR
WALLERS FERRY DR
ATTLEY ST
DEVOL ST
ETHAN ST
FAITH ST
COLLIER ST
BLALOCK ST
BILLINGS ST
LOOMIS ST
OLD MARSH PKWY
SHELL FISH CT
OYSTER VIEW CT
RICE MARSH CT
TIDAL MARSH LN
INTRACOASTAL VIEW DR
SAND MARSH LN
MONHEGAN WAY
AMENITY PARK DR
RIFLE RANGE RD
EARTHLEE LN
JEFFERSON RD
EARL JOHNSON LN
BOSTON GRILL RD
KIDMORE RD
GOLDIE RD
IDA RD
SILVERSTONE DR
ATLANTA DR
GEORGIANA ST
WIGFALL DR
RICHARD LN
BEATRICE HORRY LN
CALLAN RD
HAMLIN BEACH RD
CONTENTMENT COTTAGE LN
HAMLIN RD
ALFRED CAMPBELL RD
CAMPBELL FAMILY RD
Hamlin Sound
Copahee Sound

66 68 71 72

Charleston County Street Atlas

N W E S

0 0.25 0.5 Miles

Map 67

9/01/2020

62

63

--

67

Copahee Sound

Mary Island

Capers Inlet

Dewees Island

Infracoastal Waterway

Bullyard Sound

Hamlin Sound

Dewees Island HQ

OLD HOUSE LN

LAKE TIMICAU LN

Atlantic Ocean

Big Hill Marsh

Dewees Creek

PELICAN FLIGHT DR

DEWEES INLET DR

Long Creek

Dewees Creek

Pine Island

Dewees Inlet

--

77

--

Charleston County Street Atlas

N

W E

S

0 0.25 0.5 Miles

Map 68

9/01/2020

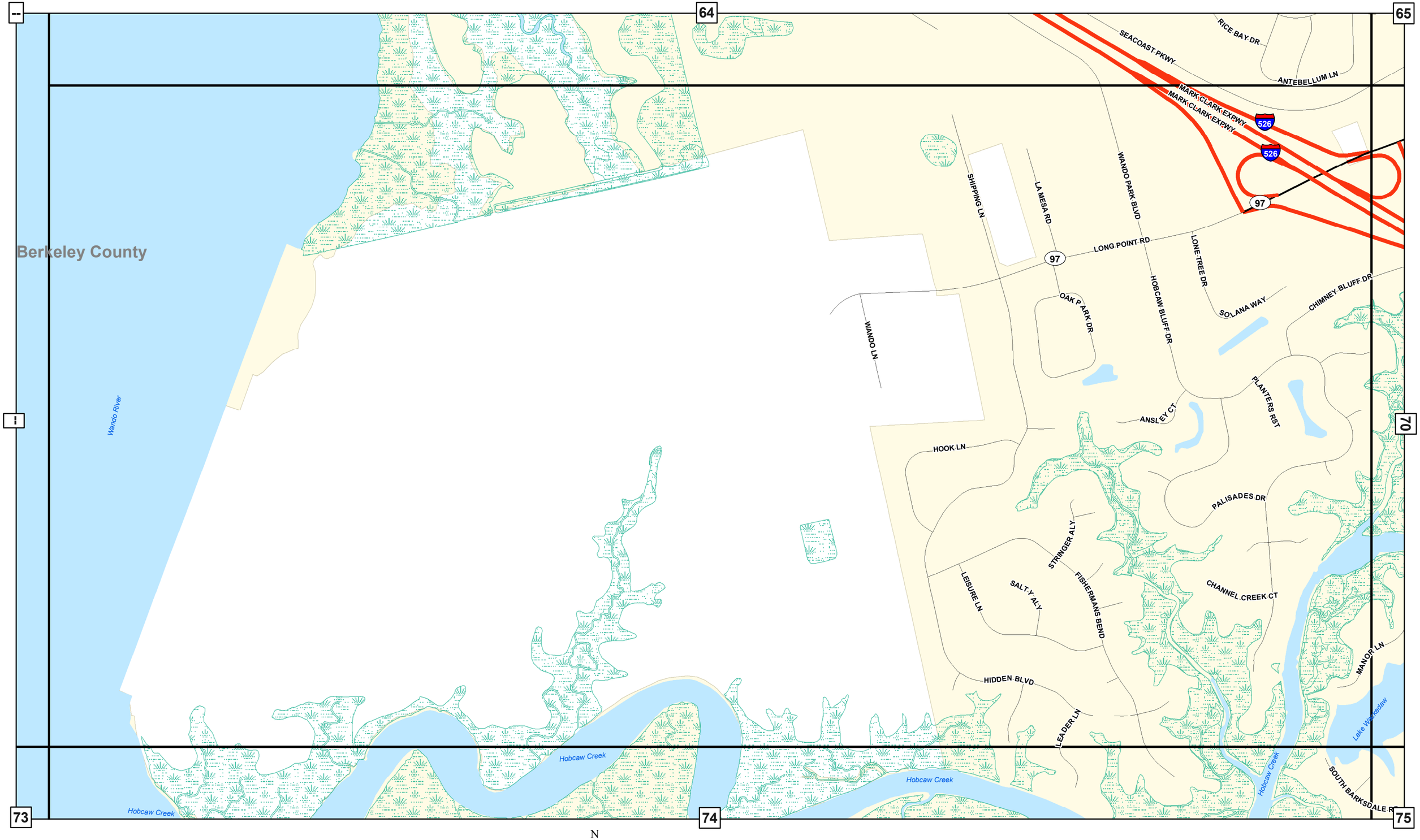

Charleston County Street Atlas

Map 69

9/01/2020

64 65 66

69 71

74 75 76

SEACOAST PKWY
BELLE HALL PKWY
BELLE POINT DR
EGYPT RD
SPANN ST
97
PLANTATION LN
PLANTATION LN
CHERSONESE ROUND
LONG POINT RD
S EGYPT RD
BLOOMFIELD DR
LOYALIST LN
CASSEQUE PROVINCE
RED COAT RUN
526
526
526
526
GINGLIS WAY
VERON PL
LAVALIER SQUARE
GLEN ERIN DR
LOYALIST CT
GOVERNORS RD
DELEISSELINE BLVD
BELLE ISLE AV
BELLE POINT CT
LANDINGS RUN
VENTURA PL
HATTERAS SOUND
FARM QUARTER RD
WHITSUN CT
STRATHMORE LN
CHIMNEY BLUFF DR
HIDDEN BRIDGE DR
STRATTON FERRY CT
INDIGO CUT
ROYALIST RD
PLANTERS CURVE
OVERVIEW CT
FAIRWAY PLACE LN
UPLAND PL
COLONIAL DR
INDIGO CT
WHIPPLE RD
LAW LN
WESTOS WAY
BABINGTON WAY
N HIGHWAY 17
17
OAK MARSH DR
WARE BOTTOM LN
MONTCLAIR DR
PARC VUE
VILLA MAISON
BELLE CHEZ
SHORE MEADE RD
SWIFTROCK RD
JAMES NELSON RD
THEATER DR
BELK DR
Hobcaw Creek
MANOR LN
WAKENDAW RD
MARK CLARK EXPWY
CHATFIELD ST
CORINTH CT
LONG VIEW RD
BRIDLEWOOD LN
CANDLEWOOD DR
CULLOWHEE CIR
NANTAHALA BLVD
HUNTERS RUN DR
ELDORA LN
INDIGO MARKET DR
MAZZY LN
MARKET CENTER BLVD
PALMETTO GRANDE DR
CAROLINA TOWNE CT
HUNGRYNECK BLVD
WATERFRONT DR
TOPSAIL CT
Crown Leadership Academy
Trident Academy
Lucy Beckham HS
SEROTINA PT
BLUEJACK PT
SEROTINA CT
Lake Wackedaw
SOUTH BARKSDALE RD
LIBBYS PT
LINNS PT
CHATTER RD
NOMAD LN
DETTENS RD
PRESERVATION PL
LAUDA DR
TOMOTA CT
WEAVER CIR

Charleston County Street Atlas

N
W E
S

0 0.25 0.5 Miles

Map 70

9/01/2020

65 66 67

70 72

75 76 --

AUDUBON PL
PARKWAY DR
AMBLING WAY
ASPEN DR
MACEO ALY
CLUB TER
CLUB DR
SIX MILE RD
PRIMUS RD
CAISA C IR
FARM QUARTER RD
LIBERTY CT
17
MO N A CO DR
SNEE FARM PKWY
TEA PLANTER LN
BASKETWEAVE SNYDE R CIR
Mt Pleasant Station 4
Rifle Range Road Future Park Site
IKE DR
CHADBURY LN
KENNISON LN
FULFORD CT
SHOW BASKET WAY
EMERALD TER
N HIGHWAY-17
VENTURA PL
STOCKADE LN
ANNIE LAURA LN
GULF DR
JOSEPHINE RD
RINGWOOD RD
LUCYS LN
SALLY GAILLIARD LN
PRINCE NELSON LN
KWETENG DR
PEARWOOD CT
SPRING HOPE DR
ENFIELD LN
JIMMY BREWER LN
TARRINGTON LN
RIFLE RANGE RD
ANTIOCH CT
BRENTLY RD
JOHN BALLAM RD
KIRVIN RD
DAVID GREEN RD
MCMANUS RD
N PALMETTO FORT DR
W PALMETTO FORT DR
NORTH LAKESHORE DR
RUFFIN RD
GREYSTONE BLVD
SWEETGRASS BASKET PKWY
Awendaw Station 5
11
IRON BRIDGE DR
COUNTRY MANOR DR
WINDING RIDGE CT
TWO ISLAND CT
PRESIDIO DR
BRAGG DR
HUNGRYNECK BLVD
ISLE OF PALMS CONNECTOR
517
CAROLINA TOWNE CT
FALLING CREEK CIR
CADENCE DR
THAYER HALL DR
ARMORY DR
WEST POINT DR
TOPAZ DR
EAST CROSSING LN
DIAMOND BLVD
OMNI BLVD
OYSTER REEF LN
RED TIDE RD
SHUCKING ST
PEARLSTABBY DR
BLACK PEARL WAY
LONGSPUR DR
DEWEES CREEK DR
SKYLER DR
PICKERS ALY
FORT PALMETTO CIR
PRINCE EDWARD ST
CAROLINA WREN ST
HAMLIN SOUND CIR
HORSESHOE BEND
EASTHAMPTON DR
HIDDEN LAKES DR
PINECONE CT

Charleston County Street Atlas

N
W E
S

0 0.25 0.5 Miles

Map 71

9/01/2020

66

67

68

71

69

76

--

77

CONTENTMENT COTTAGE LN

HAMLIN RD

ATLANTA DR

ALFRED CAMPBELL RD

HAMLIN BEACH RD

CAMPBELL FAMILY RD

MERCURY RD

Hamlin Sound

Dewees Creek

Charleston County Street Atlas

N

W E

S

0 0.25 0.5 Miles

Map 72

9/01/2020

147 -- 69

160 74

169 79 80

Berkeley County

Wando River

Cooper River

Town Creek

WANDOLEA DR

MOLASSES LN

HOBCAW DR

SAMPA RD

REMLEY'S POINT

REMLEY LN

3RD AV

2ND ST

3RD ST

4TH AV

4TH ST

5TH AV

CAPE MAY LN

Charleston County Street Atlas

N W E S

0 0.25 0.5 Miles

Map 73

9/01/2020

Wando River
Hobcaw Creek
Lake Wantedaw

HIDDEN BLVD
FISHERMANS BEND
SOUTH BARKSDALE RD
ASHBURN LN
LAKENHEATH DR
NEWMARKET DR
MILLDENHALL RD
ATT WOOD CIR
BRADBURN DR
DUPRE LN
ANTIGUA DR
CAIN DR
MARSHGRASS BLVD
SPARKS ST
SOMERSET CT
CAW LN
HOB ST
YORK ST
KENT ST
MT PLEASANT REGIONAL LIBRARY
ANNA KNAPP BLVD
QUEENSBOROUGH BLVD
LAKE HUNTER CIR
JOHNNIE DODDS BLVD
N HIGHWAY 17
17
SANDLAKE RD
HERITAGE CIR
CARRIAGE LN
LAKESIDE DR
MATHIS FERRY RD
CIVITAS ST
JAKES LN
N SHELMORE BLVD
IONSBOROUGH ST
N CIVITAS ST
MYSTIC DR
CREOLE RETREAT
CLONMEL PL
MUIRHEAD RD
HEINLEIN ST
PRESCIENT ST
NAVIGATORS RUN
GRACE LN
EASTLAKE RD
HERON POINTE BLVD
EAGLE ST
OLDE CENTRAL WAY
LITTLE PALM LOOP
PONSBURY RD
RIALTO RD
FERNANDINA ST
MCDANIEL LN
PERSEVERANCE ST
JANE JACOBS ST
E HOBCAW DR
SEEWEE CIR
SEEWEE DR
HOBCAW DR
COINBOW CIR
MOLASSES LN
COPAHEE RD
CAPE MAY LN
FLAMBEAU RETREAT
SUGAR HOUSE RETREAT
SUGAR CANE WAY
PLANTERS LOOP
OVERSEER RETREAT
SIROP CT
3RD AV
4TH AV
5TH AV
5TH ST
6TH ST
MOBILE ST
FAYE LN
LATITUDE LN
SOWELL ST
MONTROSE RD
MISES ST
SANIBEL ST
PERSEVERANCE ST
JOGGLING ST
EDENTON RD
DUANY RD
SEHOY DR
ISAW DR
BAMPFIELD DR
COINBOW DR
N HOBCAW DR
HOPETOWN RD
FROGMORE RD
ISLE OF HOPE
SECESSION ST
PORT ROYAL RD
W SHIPYARD RD
E SHIPYARD RD
HOSPITALITY ST
CISTERN ALY
PILOTS PT
OLDE SALT RUN
TRADERS ALY
SATURDAY RD

East Cooper Montessori

Charleston County Street Atlas

N
W E
S

0 0.25 0.5 Miles

Map 74

9/01/2020

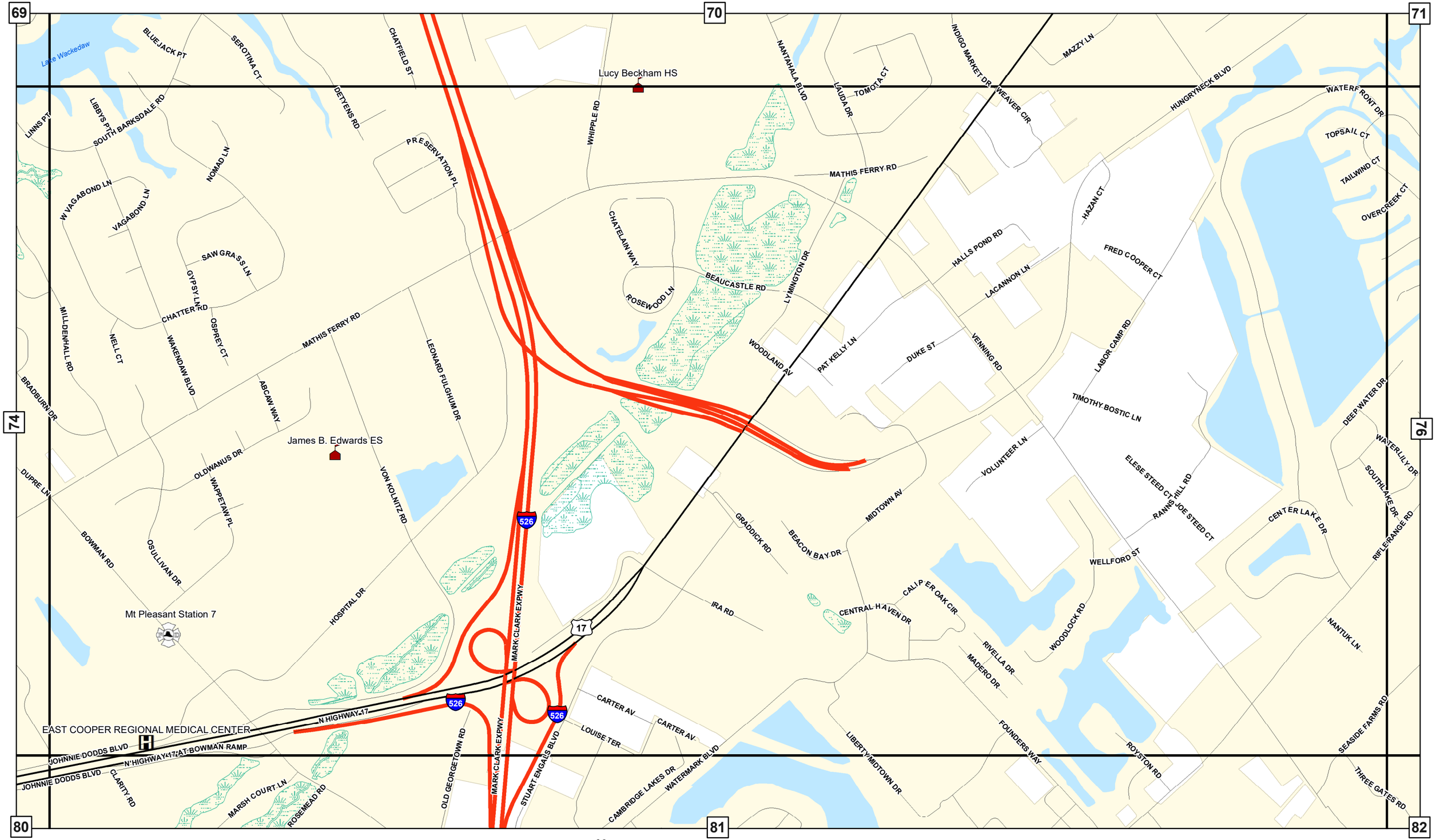

Charleston County Street Atlas

N
W E
S

0 0.25 0.5 Miles

Map 75

9/01/2020

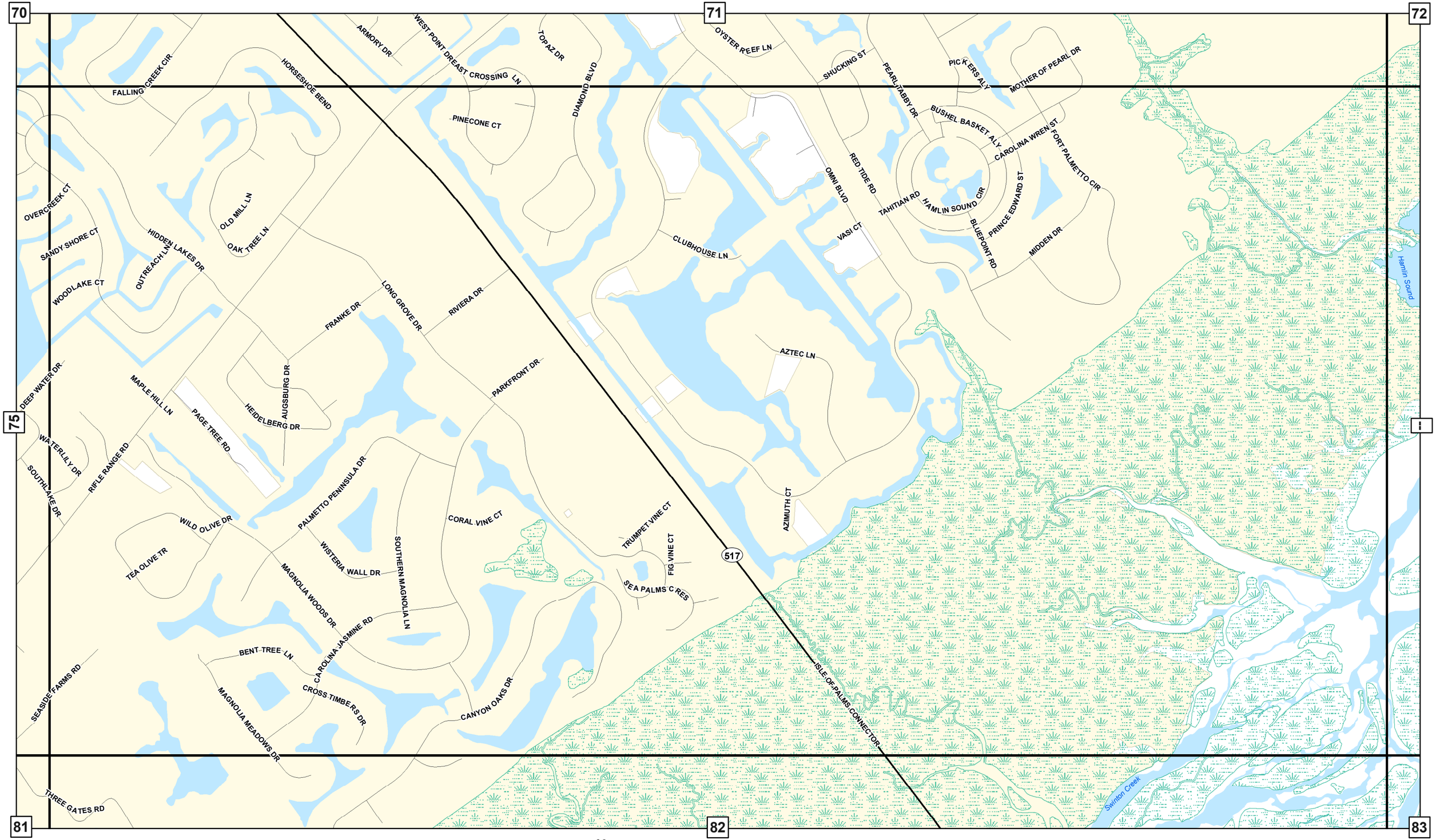

Charleston County Street Atlas

N
W E
S

0 0.25 0.5 Miles

Map 76

9/01/2020

72 68 68

Long Creek

Intracoastal Waterway

Dewees Creek

Dewees Inlet

Pine Island

Cedar Creek

78

Seven Reaches

Goat Island

LINKSIDE CT

COMMONS CT

BACK BAY DR

DUNE RIDGE LN

PALMETTO DR

SEAGRASS LN

BAY CT

83 84 85

Charleston County Street Atlas

N W E S

0 0.25 0.5 Miles

Map 77

9/01/2020

68 68 --

Dewees Inlet

Atlantic Ocean

77

LINKSIDE CT

OCEAN PT

BACK BAY DR

PALMETTO DR

84 85 --

Charleston County Street Atlas

N W E S

0 0.25 0.5 Miles

Map 78

9/01/2020

160 | 73 | 74

169 | 80

178 | 86 | 87

Town Creek

Cooper River

Mount Pleasant Pier

REMLEY'S POINT

2ND ST

3RD ST

4TH ST

4TH AV

5TH AV

6TH AV

7TH AV

CAPE MAY LN

ON THE HARBOR DR

HARBOUR WATCH CT

HARBOUR WATCH WAY

BLUE HERON RUN

BRIDGE POINT CIR

ALEXANDRA RD

US-17

17

WINGO WAY

MAGRATH DARBY BLVD

COOPER RIVER DR

HARRY M HALLMAN JR BLVD

WINGO WAY RAMP

N HIGHWAY 17

SESSIONS WAY

US 17 RAMP

PORT CITY LDG

RICE QUARTERS LN

GRAFTON ST

703

BAYFRONT DR

W COLEMAN BLVD

BRIDGESIDE BLVD

PATRIOTS POINT RD

Charleston County Street Atlas

N W E S

0 0.25 0.5 Miles

Map 79

9/01/2020

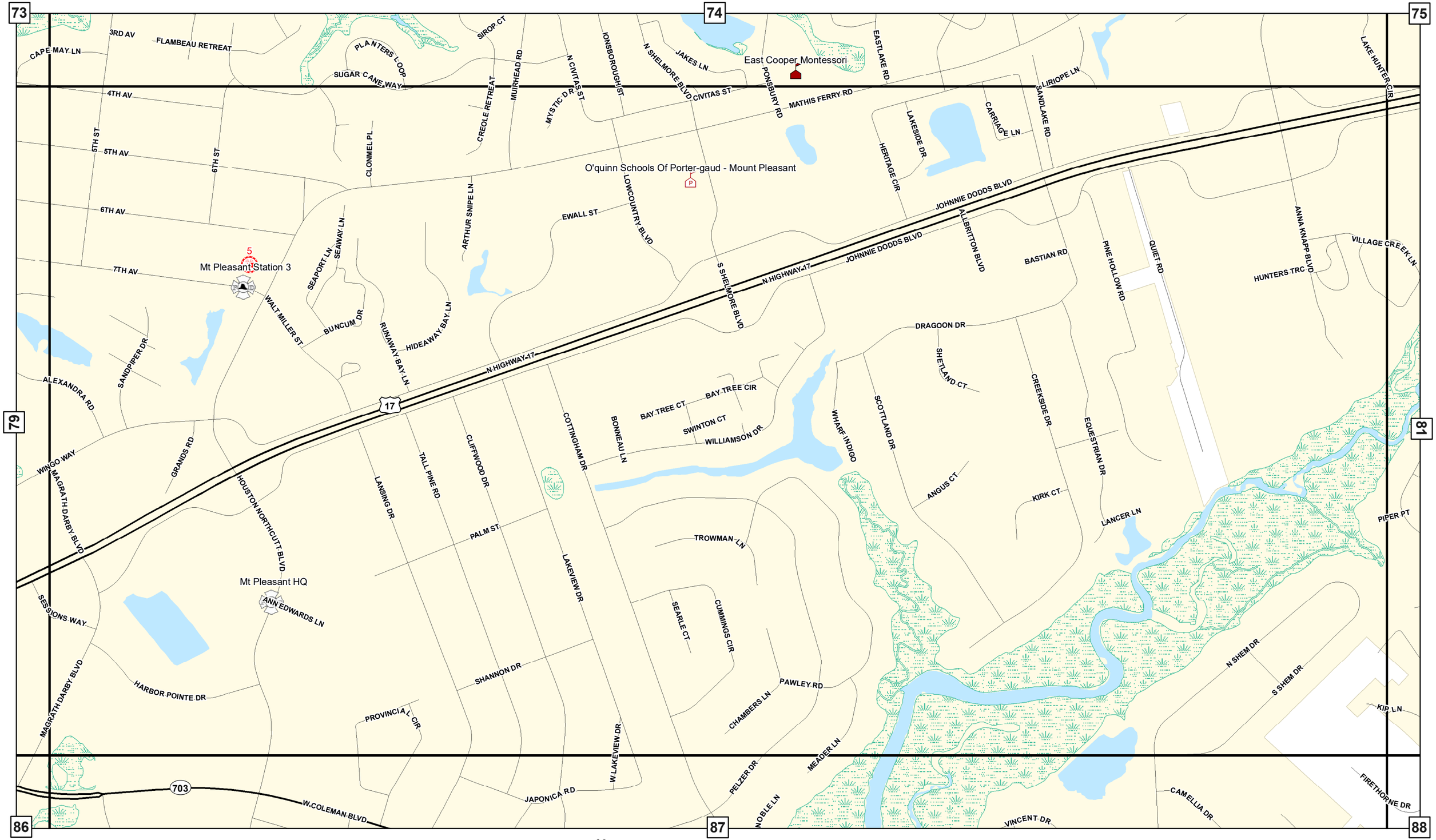

Charleston County Street Atlas

Map 80

9/01/2020

74 75 76

EAST COOPER REGIONAL MEDICAL CENTER

N HIGHWAY-17

N HIGHWAY-17 AT BOWMAN RAMP

JOHNNIE DODDS BLVD

CLARITY RD

MARSH COURT LN

VILLAGE CREEK LN

ROSEMEAD RD

KILARNEY RD

SHARON CT

PUMPKIN LN

TALISMAN RD

OAKLEAF DR

N SHADOW DR

BONNIE LN

JUDY CT

S SHADOW DR

OLD TABBY LN

SHADOW DR

PLEASANT PINES ST

NIGHT HERON DR

SEA GULL DR

PIPER PT

IBIS CT

JACK SNIPE LN

BLACKRAIL CT

LAZY LN

LAZY LANE CT

CADBERRY CT

FREELOCK DR

KIP LN

SEA ISLAND CROSSING LN

CHUCKDAWLEY BLVD

GATCH CT

MEADOWPARK LN

FIRETHORNE DR

SCHIRMER AV

WASHRICH CT

LAKE MALLARD BLVD

PLEASANT OAKS ST

LYMAN LN

DECOY CT

GANNETT RD

ROBIN RD

BLUEBIRD DR

LEE SHORE LN

CALAIS DR

OLD COLONY RD

MEADOWCROFT LN

MYRICK RD

PENNY CIR

OLD GEORGETOWN RD

MARK CLARK EXPWY

526

526

STUART ENGALS BLVD

CARTER AV

CARTER AV

LOUISE TER

CAMBRIDGE LAKES DR

WATERMARK BLVD

FOX TAIL LN

WHITE FLAT RD

BOWMAN RD

MELVIN BENNETT RD

BANDED TULIP LN

DUCKCLAM LN

PENSHELL PL

AUGER ALY

PARADISE LAKE DR

LETTERED OLIVE LN

APPLING DR

ANGEL WING CT

LIBERTY MIDTOWN DR

PARKTON RD

G EMSTONE DR

SOUTHWARK ST

RODDINGTON ST

WINIFRED ST

LANGFORD RD

BRECON RD

CARDIFF RD

FOUNDERS WAY

UPPER UNION RD

LOW PARK ST

KEPLEY DR N

ROYSTON RD

VENNING RD

SEASIDE FARMS RD

THREE GATES RD

OLD LANDING RD

Whitesides ES

FRED MCKAY WAY

WREN AV

KINGLET DR

HERON AV

PLOVER AV

ASTLEY RD

HALE RD

TWILIGHT TR

DIDDY DR

INDIGO BAY CIR

BAY WATER WAY

SAREDA CIR

MACK RD

PILSDON CRST

RIFLE RANGE RD

LLEWELLYN RD

SCOTTS CREEK CIR

MOSSY RD

SHIRE RD

OAKHAVEN BLVD

HAVENSHIRE CT

INLAND CREEK WAY

PINE ISLAND VW

WINTON RD

IVERSON RD

HARWICK RD

MOSS PATH

OAKLANDING RD

GREENSHADE WAY

MAINLAND CT

CALM WATER CT

ISLAND VIEW DR

SHORE SIDE WAY

MAIN CANAL DR

ROLAND DR

TOMATO FARM CIR

ISLAND OVERLOOK

80 82

87 88 89

Charleston County Street Atlas

N W E S

0 0.25 0.5 Miles

Map 81

9/01/2020

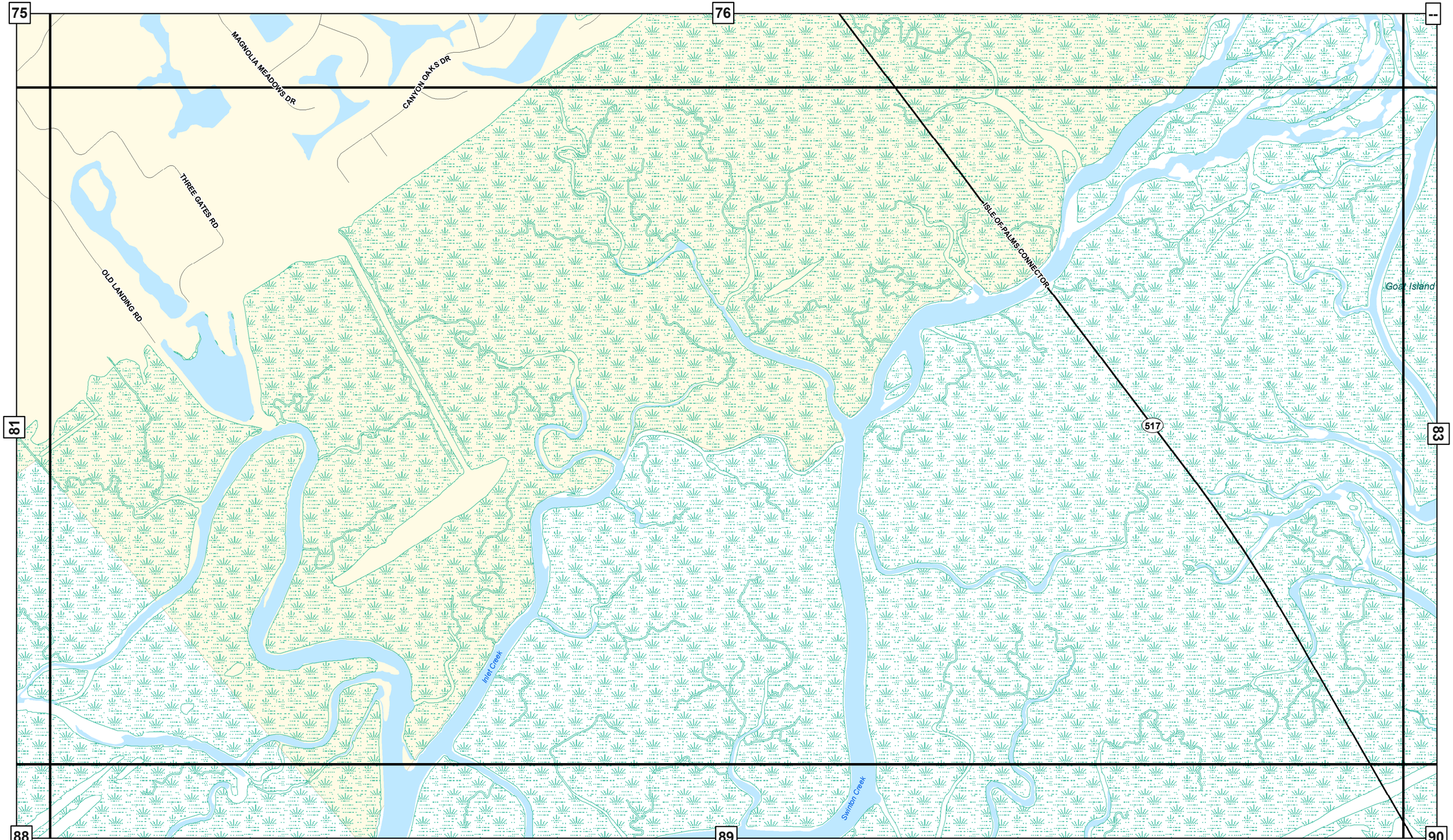

Charleston County Street Atlas

N
W E
S

0 0.25 0.5 Miles

Map 82

9/01/2020

76 -- 77

82 84

89 90 --

Gray Bay

Seven Reaches

Goat Island

Intracoastal Waterway

Morgan Creek

Hamlin Creek

BUCCANEER RD

INTRACOASTAL CT

Isle of Palms Station 2

WILDWOOD RD

DUCK LN

SPARROW DR

MARGINAL RD

41ST AV

42ND AV

TIMBER LN

OAKVIEW LN

SHADY LN

FOREST TRAIL CT 1

HARTNETT BLVD

WATERWAY BLVD

CROSS LN

FOREST TR

CAMERON BLVD

40TH AV

39TH AV

38TH AV

37TH AV

34TH AV

32ND AV

31ST AV

ALLIE CT

LAUDEN ST

WILLS WAY

30TH AV

CHAPMAN AV

29TH AV

28TH AV

27TH AV

ENSIGN CT

SEAHORSE CT

DRIFTWOOD LN

TABBY LN

25TH AV

CAPTAIN JOHN HUTT RD

517

703

PALM BLVD

CAMERON BLVD

35TH AV

36TH AV

Charleston County Street Atlas

N W E S

0 0.25 0.5 Miles

Map 83

9/01/2020

Goat Island
Pine Island
Intracoastal Waterway
Morgan Creek
Atlantic Ocean

BUCCANEER RD
WATERWAY ISLAND DR
MORGAN CREEK DR
MARSH ISLAND LN
FAIRWAY VILLAGE LN
SEAGRASS LN
BAY CT
DUNE RIDGE LN
BACK BAY DR
HIDDEN GREEN LN
FAIRWAY DUNES LN
MARINERS WALK
SANDWEDGE LN
FAIRWAY OAKS LN
PELICAN REACH
LAGOON RD
BACK CT
RACQUET CLUB RD
TWIN OAKS LN
PALMETTO DR
SEASIDE COTTAGE LN
BEACHWOOD W
BEACHWOOD E
DUNECREST LN
BEACH CLUB VILLAS CT
YACHT HARBOR CT
MORGAN PLACE DR
EDGE WATER ALY
FISHERS ALY
OYSTER ROW
SHAD ROW
SANDCRAB CT
SANDPIPER CT
GRAND PAVILION BLVD
57TH AV
56TH AV
55TH AV
54TH AV
53RD AV
52ND AV
51ST AV
50TH AV
49TH AV
48TH AV
47TH AV
46TH AV
45TH AV
44TH AV
43RD AV
42ND AV
41ST AV
WILDWOOD RD
LIVE OAK DR
MORGANS COVE DR
SAND DOLLAR DR
CEDAR ST
BARNACLE ROW
CONCH CT
DOLPHIN ROW
PALM BLVD
SEA SHELL LN
SURF LN

Charleston County Street Atlas

N
W E
S

0 0.25 0.5 Miles

Map 84

9/01/2020

77

78

--

PALMETTO DR

84

Atlantic Ocean

!

--

--

--

Charleston County Street Atlas

N

W E

S

0 0.25 0.5 Miles

Map 85

9/01/2020

169 79 80

Town Creek

Cooper River

GRAFTON ST
PLANTERS WHARF RD
BAYFRONT DR
703
W COLEMAN BLVD
MAGRATH DARBY BLVD
BRIDGESIDE BLVD
PATRIOTS POINT RD

178 87

EASTBAY ST
WASHINGTON ST
CHARLOTTE ST
FEDERAL ST
CONCORD ST
WHARFSIDE ST
MAIN LIBRARY
CALHOUN ST
ALEXANDER ST
INSPECTION ST
VERNON ST
GADSDENBORO ST
GEORGE ST
LAURENS ST
SOCIETY ST
ANSON ST
WENTWORTH ST
HASELL ST
PRITCHARD ST

Charleston Harbor

188 189 91

Charleston County Street Atlas

N W E S

0 0.25 0.5 Miles

Map 86

9/01/2020

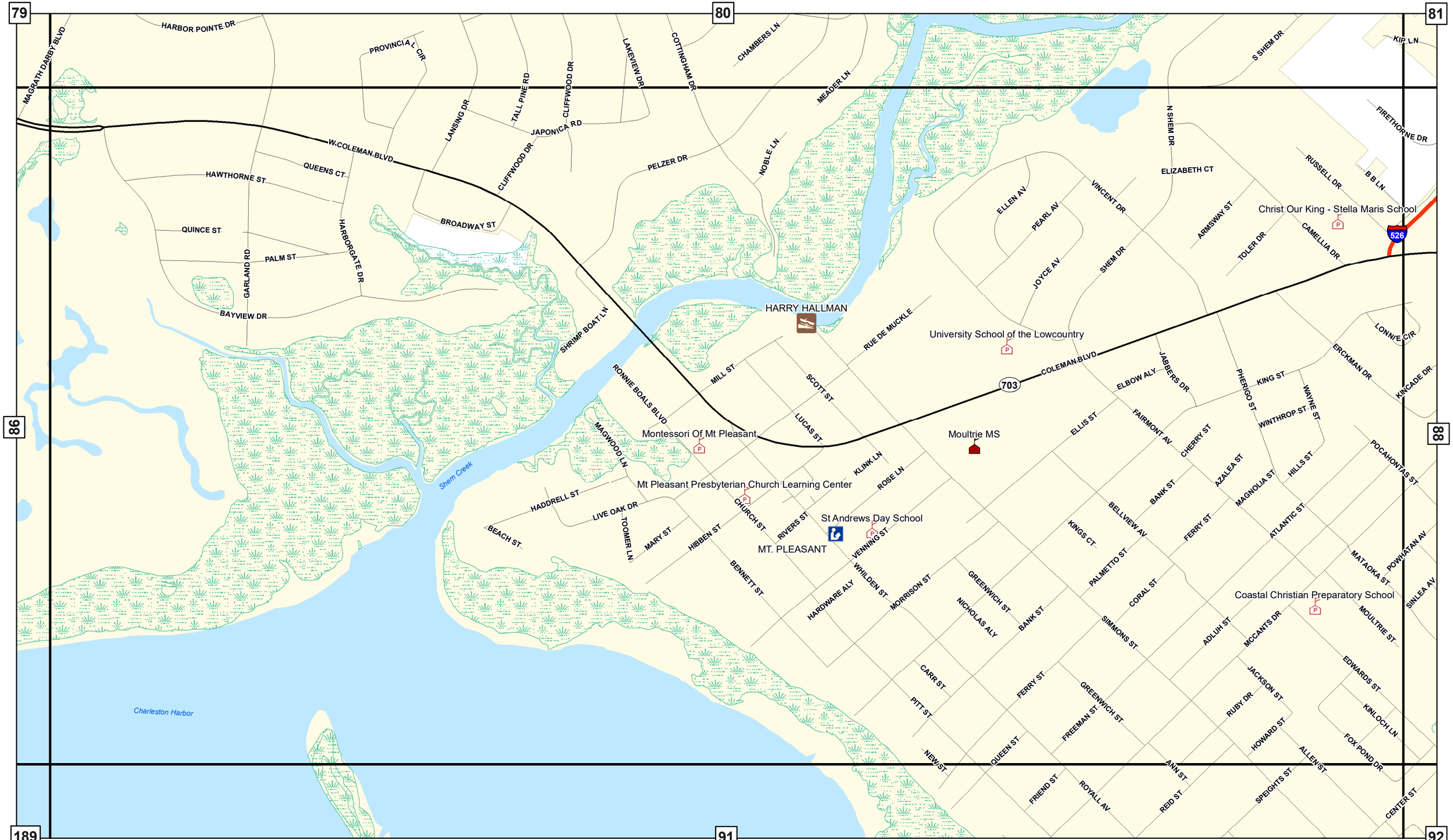

Charleston County Street Atlas

N
W E
S

0 0.25 0.5 Miles

Map 87

9/01/2020

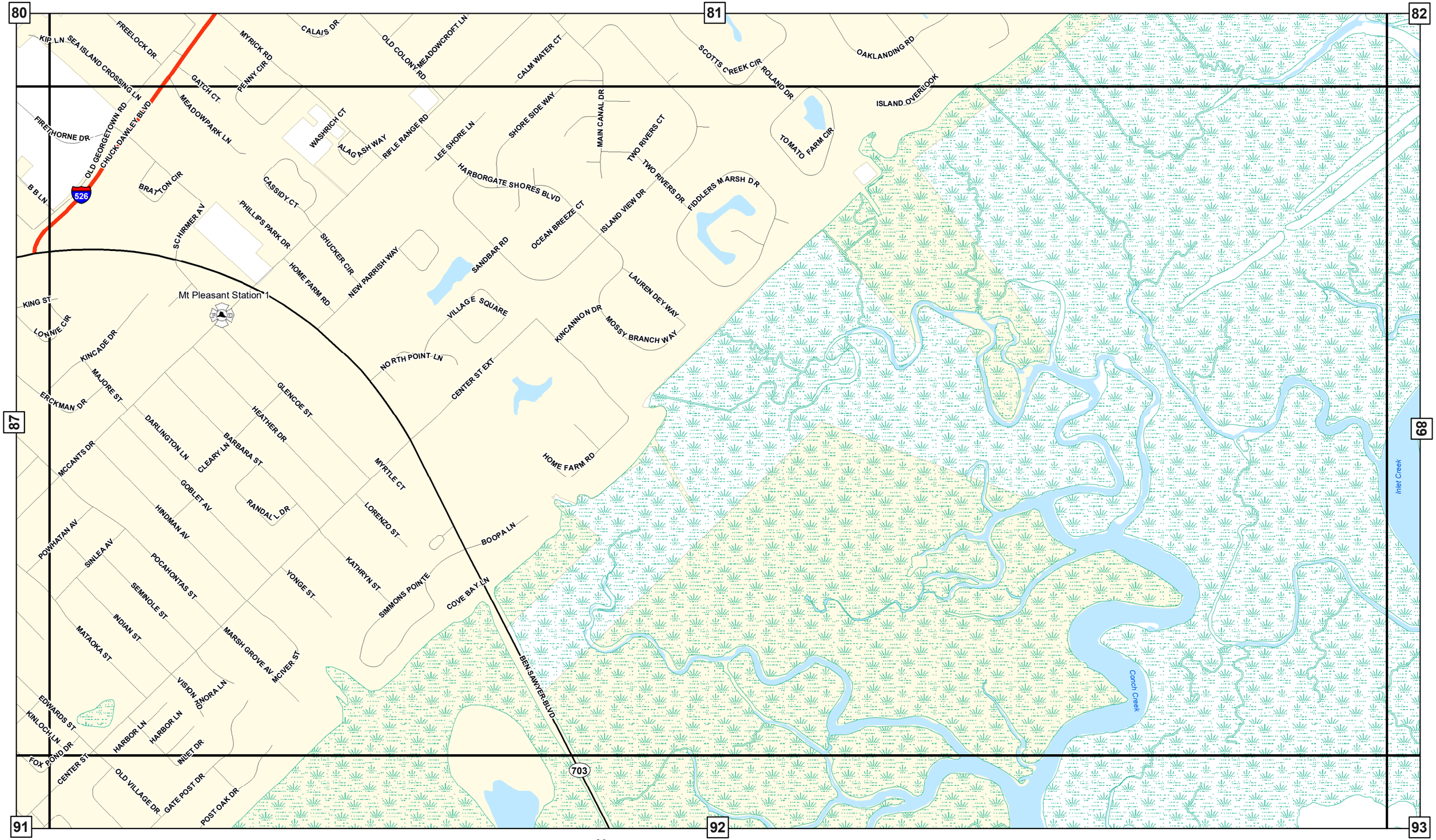

Charleston County Street Atlas

Map 88

9/01/2020

81 82 83

88 89

92 93 --

Inlet Creek

Swinton Creek

Intracoastal Waterway

Clubhouse Point

Swinton Creek

Hamlin Creek

ISLE OF PALMS CONNECTOR

517

9TH AV

CAROLINA BLVD

9TH AV

7TH AV

OCEAN BLVD

703

6TH AV

PALM BLVD

Charleston County Street Atlas

N W E S

0 0.25 0.5 Miles

Map 89

9/01/2020

82 83 84

89

93 -- --

Hamlin Creek
Intracoastal Waterway
Hamlin Creek
Hamlin Creek
Atlantic Ocean

CAPTAIN JOHN HUTT RD
ISLE OF PALMS CONNECTOR
517
703

WATERWAY BLVD
WHISPERING PALMS LN
TABBY LN
DRIFTWOOD LN
SEAHORSE CT
ENSIGN CT
LAUDEN ST
ALLIE CT
FOREST TR
CAMERON BLVD
41ST AV
40TH AV
39TH AV
38TH AV
37TH AV
PALM BLVD
HARTNETT BLVD
36TH AV
35TH AV
34TH AV
33RD AV
32ND AV
31ST AV
30TH AV
29TH AV
SKINNER BLVD
CHAPMAN AV
WILLS WAY
28TH AV
27TH AV
26TH AV
25TH AV
24TH AV
23RD AV
22ND AV
21ST AV
20TH AV
19TH AV
17TH AV
MYRTLE BLVD
DUNES BLVD
CASSINA AV
OCEAN PARK CT
BEACHSIDE DR
14TH AV
13TH AV
OAK HARBOR BLVD
11TH AV
10TH AV
9TH AV
CAROLINA BLVD
OCEAN BLVD
J C LONG BLVD
PALM CT

Isle of Palms HQ
Isle of Palms County Park

Charleston County Street Atlas

9/01/2020

N W E S

0 0.25 0.5 Miles

Map 90

86

87

88

189

92

94

95

--

KING ST
BANK ST
FERRY ST
QUEEN ST
NEW ST
FRIEND ST
FREEMAN ST
GREENWICH ST
MCCANTS DR
RUBY DR
ANN ST
SIMMONS ST
HOWARD ST
ALLEN ST
FOX POND DR
KINLOCH LN
EDWARDS ST
ROYALL AV
REID ST
SPEIGHTS ST
KETCH CT
CHICCO LN
PITT ST
MCCORMICK ST
DEER ST
SHORT ST
KLEIN ST
WATERWORKS BLVD
Mt. Pleasant Acad. ES
HYER ST
CENTER ST
LONDON BRIDGE RD
MIDDLE ST
PIERATE'S CRUZE
OLD BRIDGE CT
WILLIAM ST
WILLIAM ST
SCHWEERS LN
Charleston Harbor
Intracoastal Waterway

Charleston County Street Atlas

N
W E
S

0 0.25 0.5 Miles

Map 91

9/01/2020

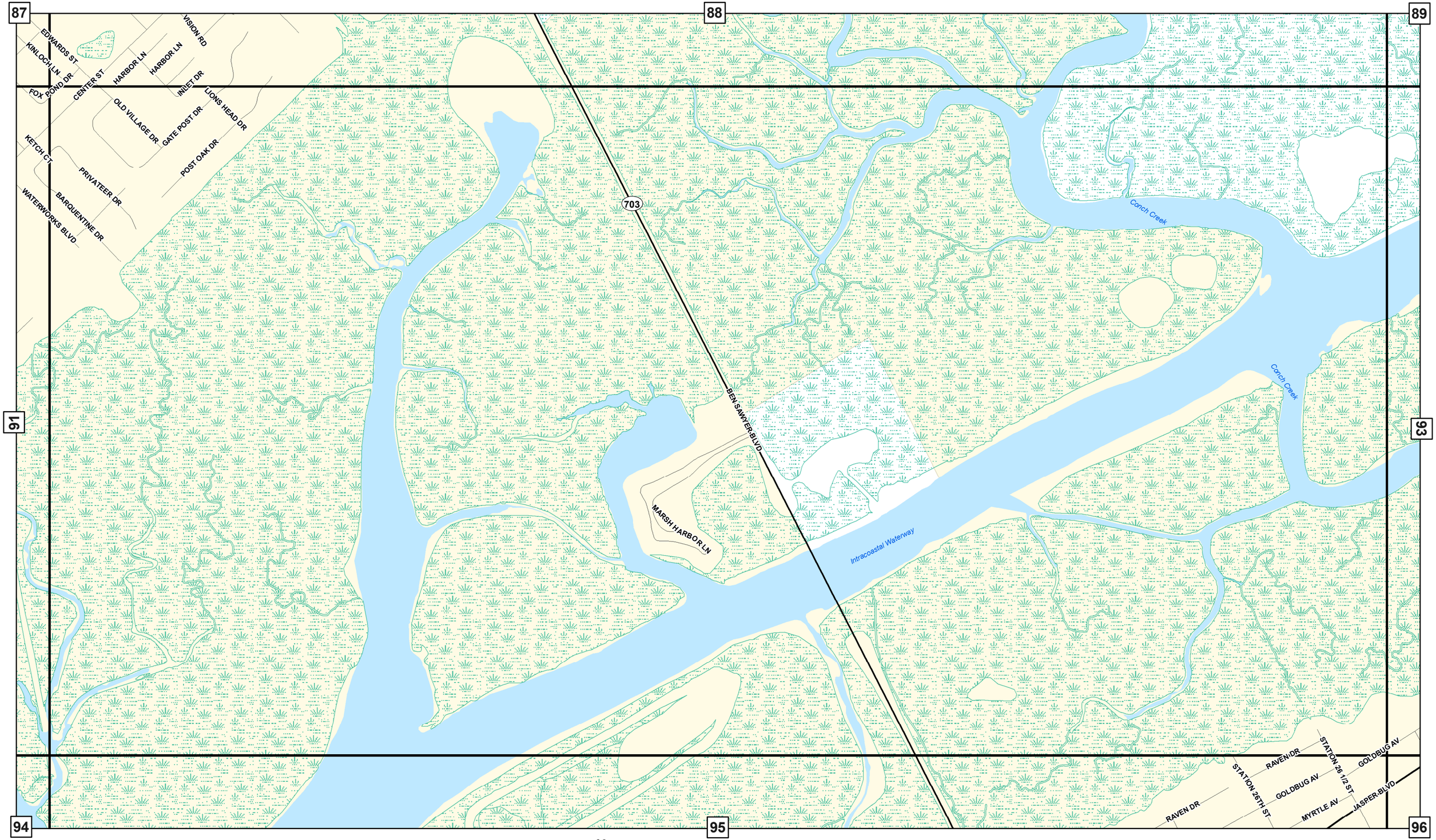

Charleston County Street Atlas

N
W E
S

0 0.25 0.5 Miles

Map 92

9/01/2020

88 89 90

92

Inlet Creek

Intracoastal Waterway

Clubhouse Point

Swinton Creek

Hamlin Creek

Breach Inlet

Conch Creek

703

Atlantic Ocean

MERRITT BLVD

PALM BLVD

CAROLINA BLVD

CHARLESTON BLVD

OCEAN BLVD

2ND AV

3RD AV

4TH AV

5TH AV

6TH AV

7TH AV

9TH AV

IZLAR ST

JASPER BLVD

MIDDLE ST

ION AV

BROWNELL AV

MARSHALL BLVD

ATLANTIC AV

GOLDBUG AV

BROOKS ST

STATION 27TH ST

STATION 28TH ST

STATION 28 1/2 ST

STATION 29TH ST

STATION 30TH ST

STATION 31ST ST

STATION 32ND ST

95 96 --

Charleston County Street Atlas

N W E S

0 0.25 0.5 Miles

Map 93

9/01/2020

189

91

92

Intracoastal Waterway

CONQUEST AV

MIDDLE ST

POINT ST

OSCEOLA AV

Charleston Harbor

95

210

--

--

Charleston County Street Atlas

N

W E

S

0 0.25 0.5 Miles

Map 94

9/01/2020

Intracoastal Waterway

The Cove

BEN SAWYER BLVD

703

RAVEN DR

GOLDBUG AV

STATION 25 1/2 ST

MYRTLE AV

STATION 24TH ST

QUARTER ST

STATION 25TH ST

MIDDLE ST

STATION 26TH ST

PATRIOT ST

STATION 22-1/2 ST

JASPER BLVD

ATLANTIC AV

BAYONNE ST

STATION 23RD ST

ION AV

STATION 22ND ST

Sullivans Island HQ

GULL DR

STATION 20 1/2 ST

STATION 21ST ST

PETTIGREW ST

EDGAR ALLAN POE LIBRARY

Sullivan's Island ES

STATION 9 1/2 ST

STATION 10TH ST

STATION 11TH ST

OSCEOLA AV

STATION 12TH ST

COVE AV

STATION 13TH ST

STATION 14TH ST

STATION 15TH ST

STATION 16TH ST

STATION 16 1/2 ST

INLET DR

THOMPSON AV

BACK ST

CENTRAL AV

STATION 20TH ST

STATION 18 1/2 ST

STATION 19TH ST

FLAG ST

THEE ST

FLORENCE ST

CITADEL ST

ARTILLERY DR

POE AV

STATION 18TH ST

HENNESSY ST

STATION 16TH ST

STATION 17TH ST

ATLANTIC AV

94

96

Charleston Harbor

Atlantic Ocean

Charleston County Street Atlas

N W E S

0 0.25 0.5 Miles

Map 95

9/01/2020

92

93

--

95

!

GOLDBUG AV

JASPER BLVD

BROOKS ST

STATION 29TH ST

BROWNELL AV

MARSHALL BLVD

703

STATION 27TH ST

MIDDLE ST

STATION 28TH ST

STATION 28 1/2 ST

ION AV

HARVEY ST

STATION 28 1/2 ST

ATLANTIC AV

BAYONNE ST

Atlantic Ocean

--

--

--

Charleston County Street Atlas

N

W E

S

0 0.25 0.5 Miles

Map 96

9/01/2020

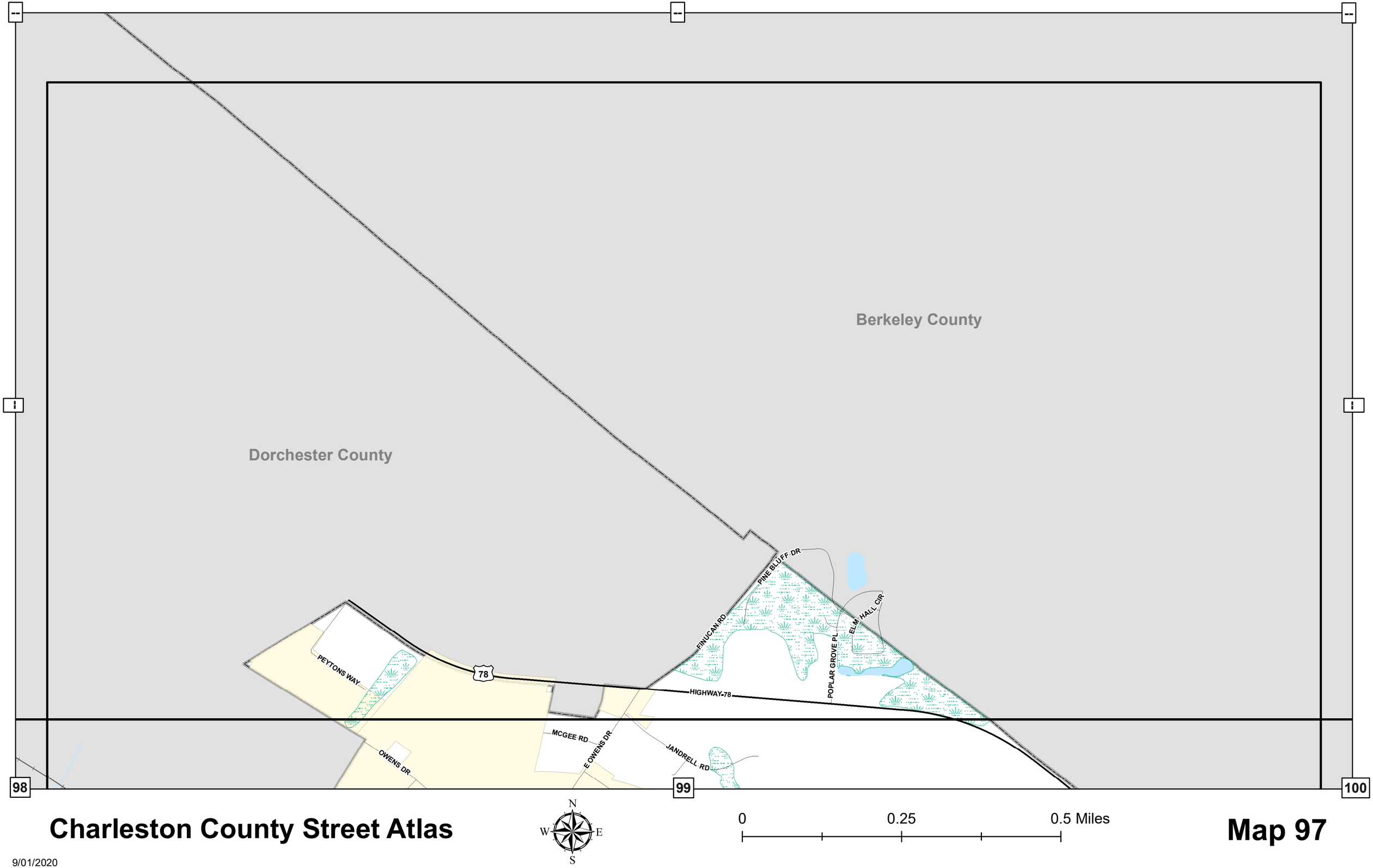

Charleston County Street Atlas

N
W E
S

0 0.25 0.5 Miles

Map 97

9/01/2020

St. Lukes Children's Center

Bethany Child Development Center

Trinity Classical Academy

Dorchester County

E RICHARDSON AV

BUTLER ST

HILLCREST LN

ANGORA WAY

LILITH LN

Summerville Catholic School

BLACK OAK BLVD

MANNING CT

GAHAGAN RD

BRUTUS LN

The Oaks Christian School

GRAND PALM LN

97

99

101

Charleston County Street Atlas

N W E S

0 0.25 0.5 Miles

Map 98

9/01/2020

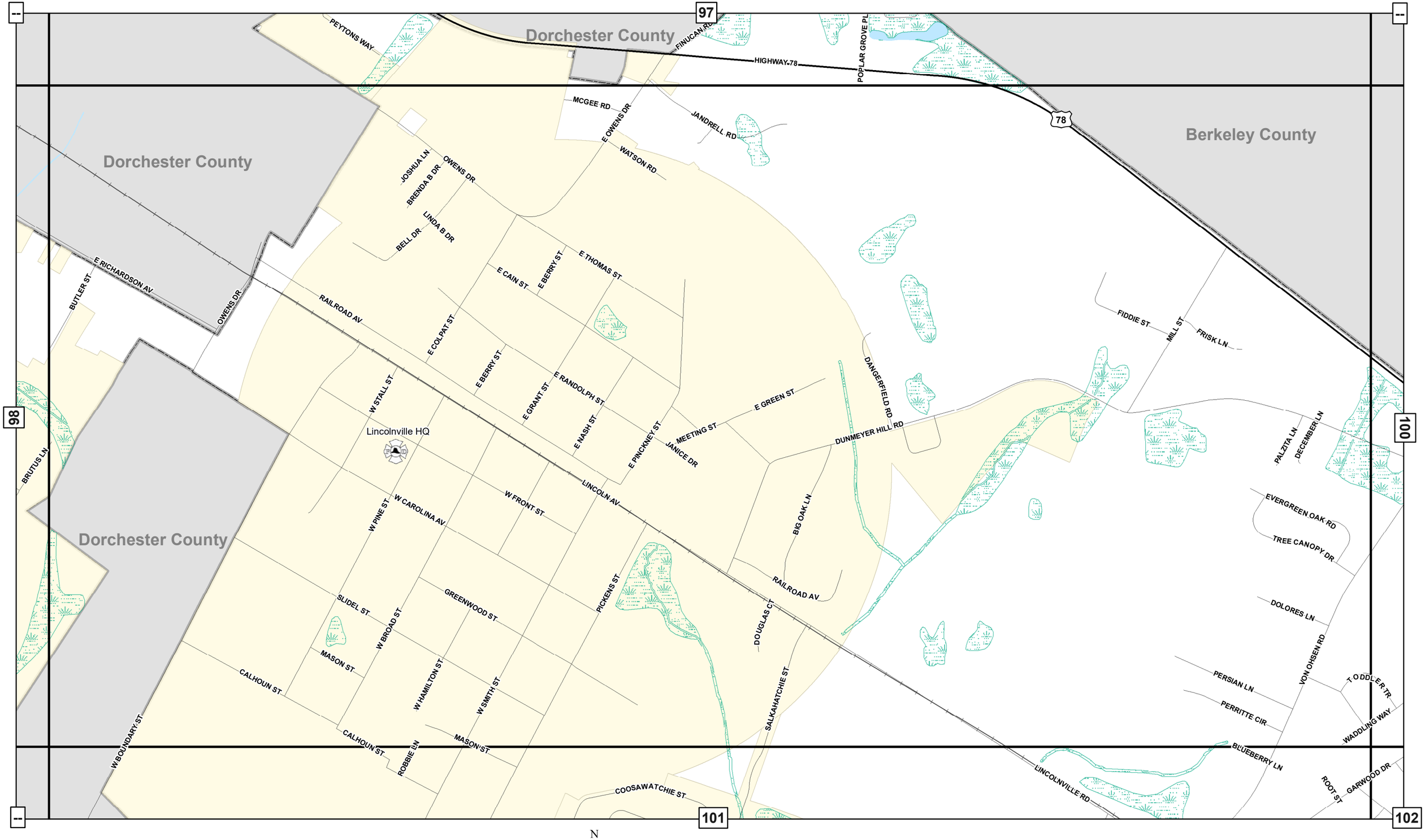

Charleston County Street Atlas

N
W E
S

0 0.25 0.5 Miles

Map 99

9/01/2020

97

--

--

C&B Station 1 HQ

Berkeley County

99

DUNMEYER HILL RD

VON OHSEN RD

78

DONWOOD CIR

CLOVEWOOD ST

DONWOOD DR

MIDVIEW DR

ELDERWOOD DR

BERRYWOOD DR

PINEWOOD DR

HIGHWAY 78

T O DDLER TR

WADDLING WAY

HARDWOOD ST

FARMWOOD ST

GARWOOD DR

JENWOOD ST

KINDLEWOOD DR

LOGWOOD DR

101

102

103

!

Charleston County Street Atlas

N

W E

S

0 0.25 0.5 Miles

Map 100

9/01/2020

98

99

100

W BOUNDARY ST

CALHOUN ST

W BROAD ST

CALHOUN ST

ROBBIE LN

MASON ST

SLIDEL ST

PICKENS ST

JACKSON ST

W SMITH ST

YANCEY ST

KEATON BROOK DR

RUNNELS CV

COOSAWATCHIE ST

TYGER ST

SALKAHATCHIE ST

PACOLET ST

LINCOLN AV

PERSIAN LN

PERRITTE CIR

VON OHSEN RD

WADDLING WAY

ROOT ST

GARWOOD DR

PEATWOOD DR

NESTWOOD ST

OUTWOOD ST

LINCOLNVILLE RD

MISTLETOE LN

SAVANNAH RIVER DR

ALPINE RD

SURLINGTON DR

MCGRADY DR

NYNA JOY WAY

WYNFIELD FOREST DR

BRECKINGRIDGE DR

WYNDHAM DR

TRISTEN CT

TELFORD CT

STOCKPORT CIR

BURRSTONE TR

FLETTON WAY

BRAWN DR

OLDBURY RD

MIDDLESBORO AV

CUMBRIA CT

KESTEVAN CT

KIRKWALL DR

SENECA RIVER DR

CONGAREE RIVER DR

BROAD RIVER DR

Dorchester County

Dorchester County

I-

102

--

104

105

N

W

E

S

0

0.25

0.5 Miles

Charleston County Street Atlas

Map 101

9/01/2020

99 100 --

101 103

104 105 106

WADDLING WAY
CLOVEWOOD ST
DONWOOD DR
ELDERWOOD DR
FARMWOOD ST
GARWOOD DR
HARDWOOD ST
MIDVIEW DR
PEATWOOD DR
SAPLING CT
SPRIG CT
KINDLEWOOD DR
JENWOOD ST
BERRYWOOD DR
LOGWOOD DR
NESTWOOD ST
SPLINTER ST
OUTWOOD ST
MIXEDWOOD DR
CLAIRMONT DR
HEATON DR
ASHLAR PT
WYTHE WAY
MASON POND PL
HIGHWAY 78
78
SUMMIT AV
RACHAEL CIR
HALLSFO RD DR
LEVANSHALL DR
KIRK AV
PINEWOOD DR
MILLER DR
WAYLAND DR
FAIRVIEW DR
TREMONT AV
LINCOLNVILLE RD
STONEY RD
Berkeley County
Dorchester County
MARKET RD
PERIMETER RD
C&B Station 2
BENCHMARK DR
MARKET RD
Grace Christian Academy
COMMERCE CENTER RD
LADSON COMMERCE RD
CORPORATION WAY
DUSTY LN
LADSON RD

Charleston County Street Atlas

N W E S

0 0.25 0.5 Miles

Map 102

9/01/2020

100

--

--

102

Berkeley County

GATEWAY DR

INTERSTATE 26

I26 REST AREA EAST

INTERSTATE 26

26

26

ANCRUM RD

78

HIGHWAY 78

COLLEGE PARK RD

LADSON RD

Bluehouse Swamp

North Charleston Wannamaker County Park

CHARLESTON SOUTHERN UNIVERSITY

!

105

106

107

Charleston County Street Atlas

N

W E

S

0 0.25 0.5 Miles

Map 103

9/01/2020

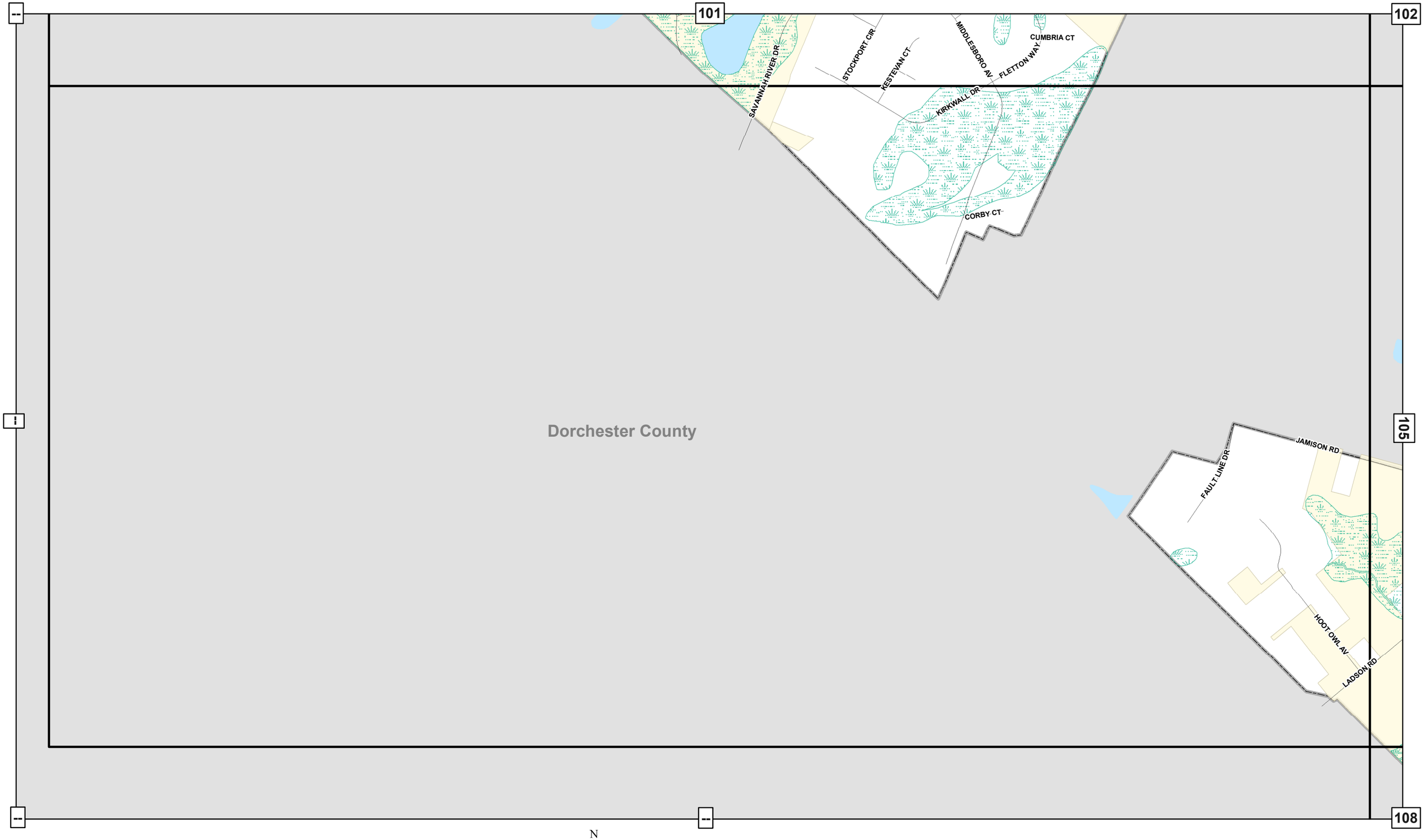

Charleston County Street Atlas

N
W E
S

0 0.25 0.5 Miles

Map 104

9/01/2020

Dorchester County

Berkeley County

STONEY RD
LINCOLNVILLE RD
COMMERCE CENTER RD
CORPORATION WAY
HIGHWAY 78
COLLEGE PARK RD
DUSTY LN
Ladson ES
INDUSTRIAL CENTER DR
LADSON RD
IRON HORSE RD
WILLIAM AIKEN AV
HAMBURG RD
KOESTER RD
HAYMONT LN
PIMMIT PL
SPENCER WOODS RD
BLACKJACK RD
JAMISON RD
WELLBORN BLVD
BUSINESS PARK DR
SOUTHWOOD CT
AGAPE CT
GALAXY RD
SECRET ST
LITTLE RANCH RD
BLACK BOTTOM RD
RADDISON LN
ANNAPOLIS WAY
North Charleston Station 12
CAROLINA COMMERCE PKWY
PALMETTO COMMERCE PKWY

Charleston County Street Atlas

N W E S

0 0.25 0.5 Miles

Map 105

9/01/2020

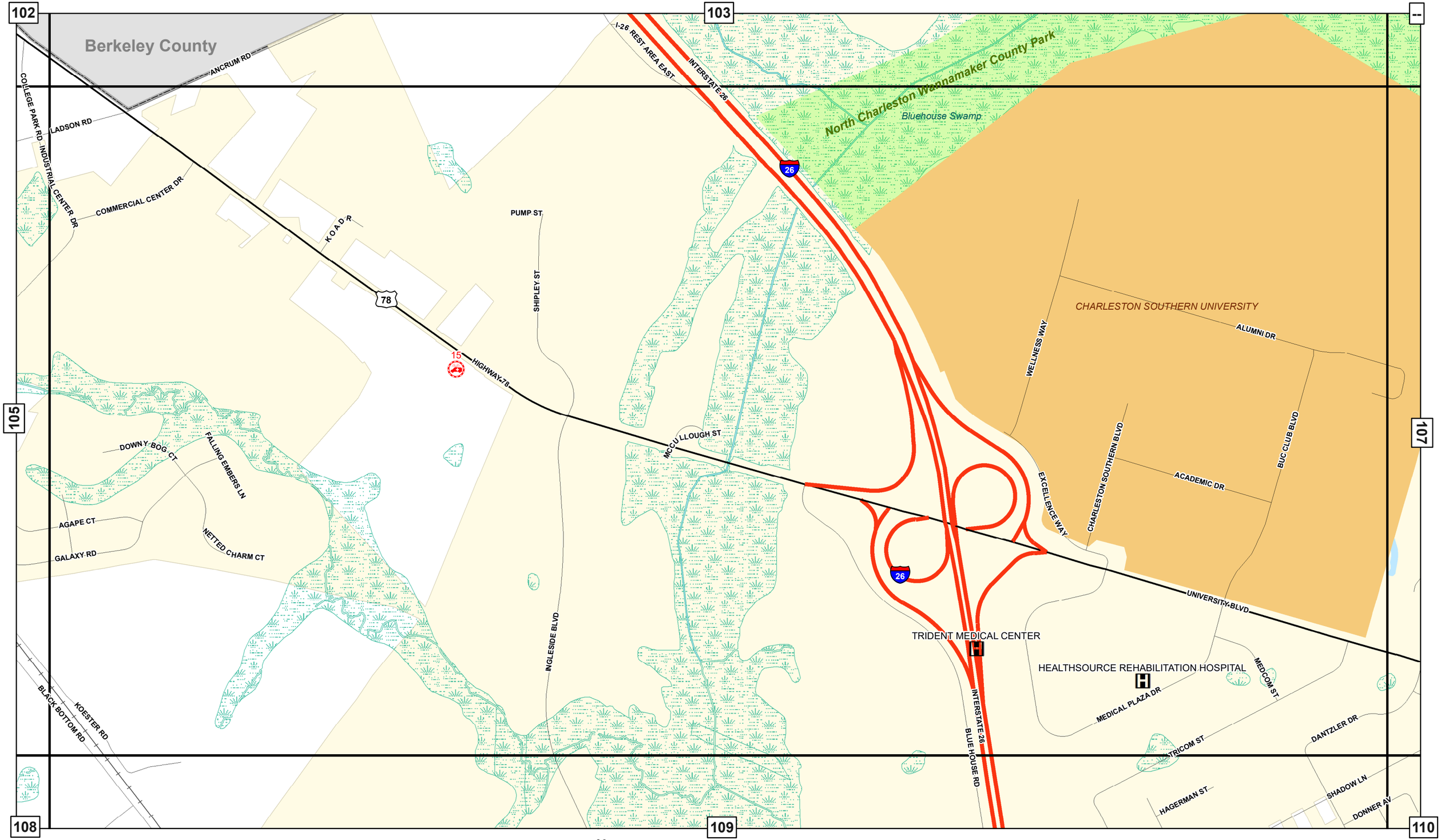

Charleston County Street Atlas

Map 106

9/01/2020

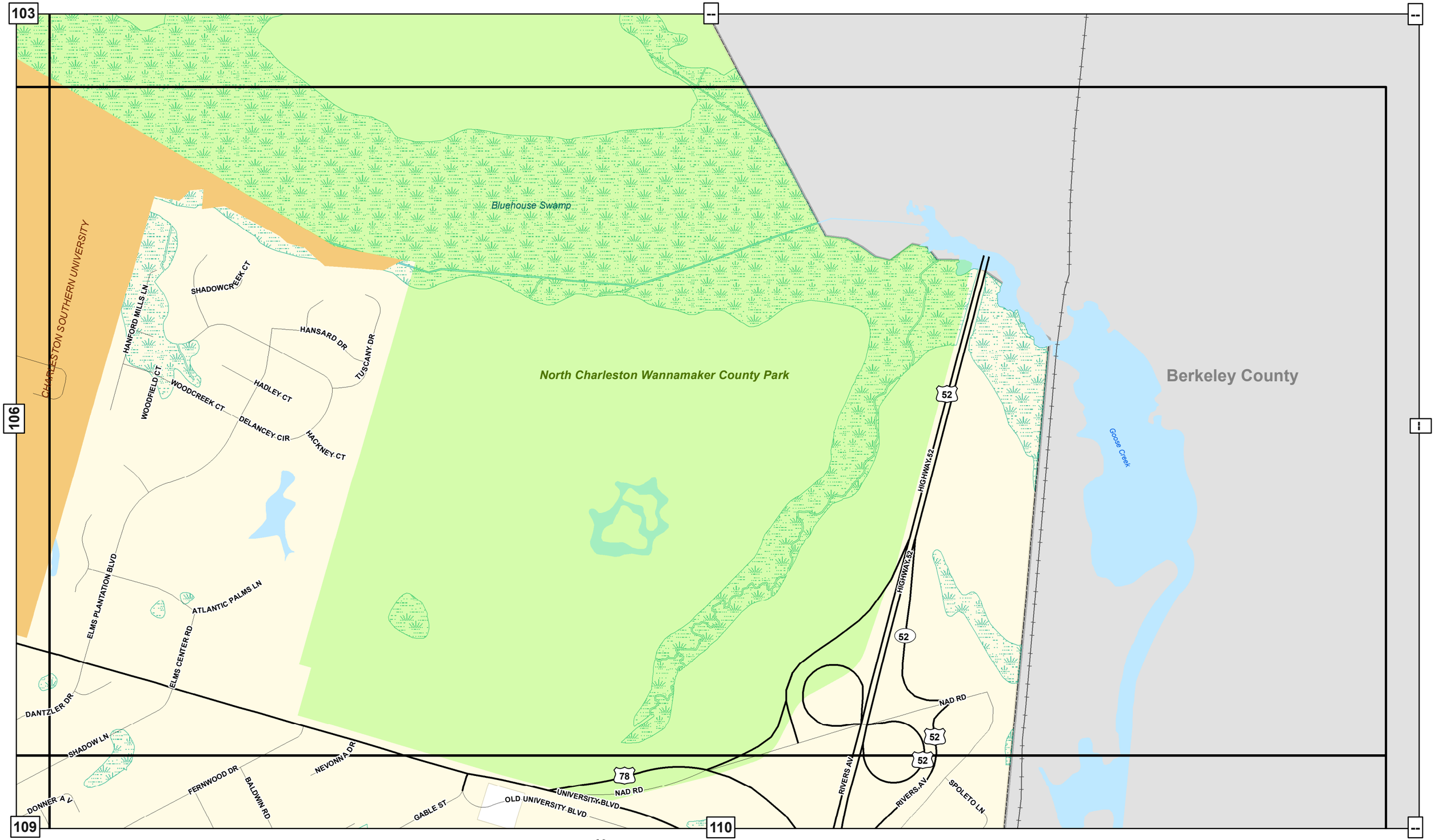

Charleston County Street Atlas

N W E S

0 0.25 0.5 Miles

Map 107

9/01/2020

104

105

106

109

111

115

North Charleston Station 12

CAROLINA COMMERCE PKWY

SIGHTLINE DR

CROSSPOINT DR

MENDENHALL DR

CONSOLIDATED DISPATCH CENTER

PALMETTO COMMERCE PKWY

PATRIOT BLVD

Dorchester County

Charleston County Street Atlas

N

W E

S

0 0.25 0.5 Miles

Map 108

9/01/2020

105 106 107

108 110

111 115 112

KOESTER RD
BLACK BOTTOM RD
MENDENHALL DR
INGLESIDE BLVD
PALMETTO COMMERCE PKWY
WEBER BLVD
BLUE HOUSE RD
INTERSTATE 26
INTERSTATE 26
26
26
MEDICAL PLAZA DR
TRICOM ST
DANTZLER DR
HAGERMAN ST
ETHEL RD
TIMBER ST
SHADOW LN
DEERWOOD DR
DONNER AV
WALDMAN DR
DOE DR
MINOR ST
SALAMANDER RD
HIGH COTTON CT
FERNWOOD DR
SELAH ST
FURR ST
BUCK RUN CT
North Charleston Station 9
EDBILLELLIS RD
SALAMANDER CREEK LN
BUCKFIELD DR
TWISTED ANTLER DR
OTRANTO RD
CISLO CT
BRIGHAM DR
BRENTWOOD DR
SALAMANDER RD

Charleston County Street Atlas

N
W E
S

0 0.25 0.5 Miles

Map 109

9/01/2020

North Charleston Wannamaker County Park

DANTZLER DR
SHADOW LN
NEVONNA DR
DONNER AV
FERNWOOD DR
POWELL RD
BALDWIN RD
SPIVEY CT
STADIUM DR
GABLE ST
JENNY LIND ST
THOREAU ST
STOREN ST
ADALINE ST
NAD RD
52
78
UNIVERSITY BLVD
OLD UNIVERSITY BLVD
HIGHWAY 52
NAD RD
RIVERS AV
SPOLETO LN
SPOLETO LN E
PALERMO PL
Goose Creek
N PARK EXT
NORTH PARK BLVD
Berkeley County

North Charleston Station 9
WHEATON ST
SCHOLAR LN
RUTGERS RD
STINGRAY BLVD
TIGERSHARK AV
ALBACORE AV
MAHI MAHI WAY
FAWN ST
JESSICA CT
ANTLER DR
OXON HILL CT
MELVIN CT
CALAMARI CT
E TULANE RD
BUCKNELL DR
AUBURN DR
HAYDEN GLENN DR
EMMIE ST
TULANE RD
EARLING DR
DEERWOOD DR
TYLER ST
RED OAK DR
FAIRWIND DR
LACY ST
OTRANTO RD
OMAHA ST
BENGAL RD
BROMLEY RD
HALEY CT
North Charleston Station 6
OTRANTO BLVD
OTRANTO REGIONAL LIBRARY
MADELYN ST
CHLOE LN
TREY CT
DELHI RD
VISTAVIA RD
LAKE MOULTRIE DR
SUNBURST CT
WACCAMAW CT
BROOKFOREST DR
LAKE KISSEMEE DR
LAKE MARION DR
ROANOKE RD
Corcoran ES
CISLO CT
WITSELL ST
GLENFORD RD
YORKSHIRE LN
LITCHFIELD DR
WALTHAM RD
PURITY DR
RONDA DR
SANTLER DR
MELNICK DR
MAX BAKER BLVD

109 115 112 --

Charleston County Street Atlas

N W E S

0 0.25 0.5 Miles

Map 110

9/01/2020

--

108

109

PATRIOT BLVD

WEBER BLVD

Dorchester County

--

115

--

--

113

Charleston County Street Atlas

N

W E

S

0 0.25 0.5 Miles

Map 111

9/01/2020

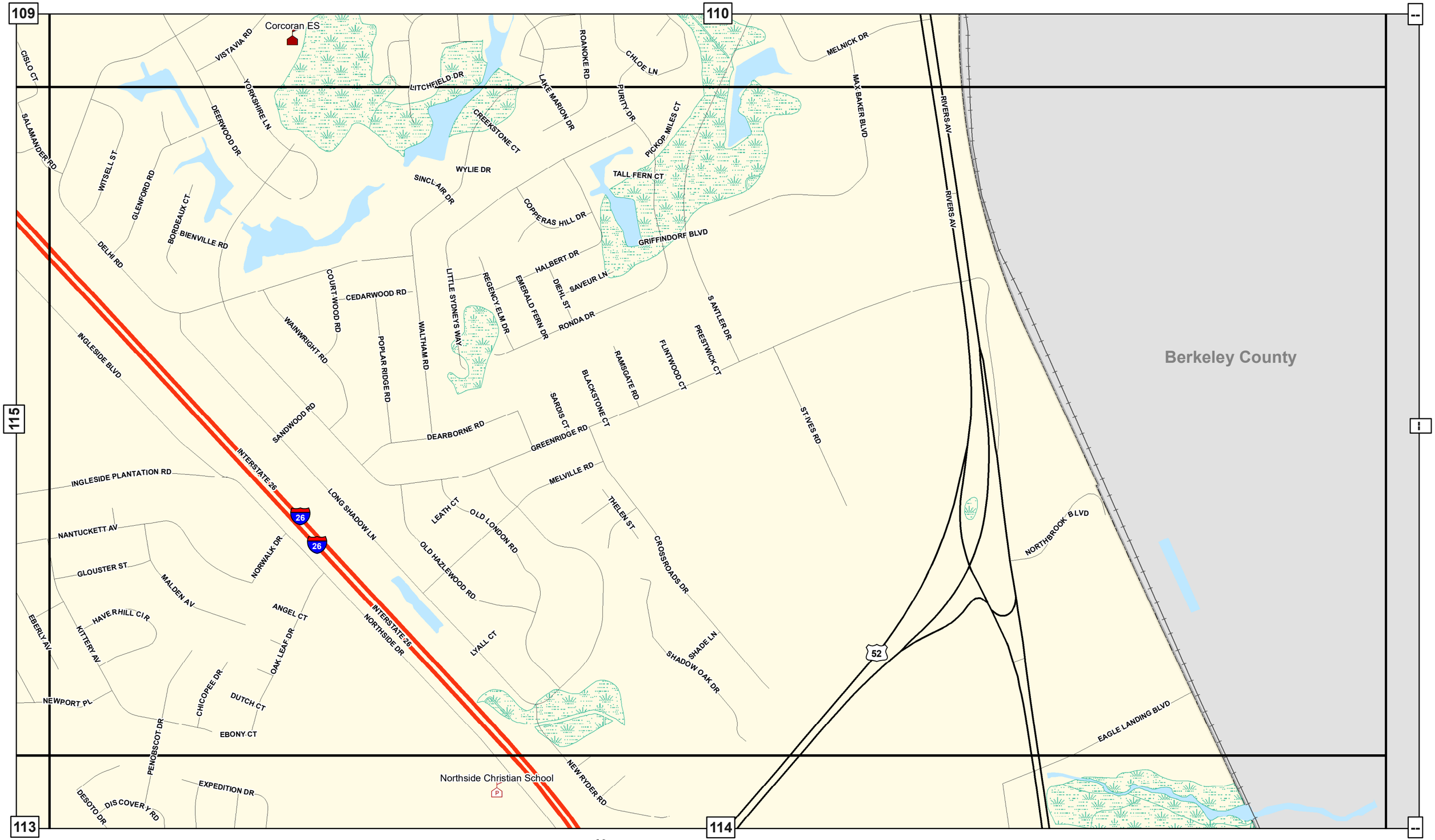

Charleston County Street Atlas

Map 112

9/01/2020

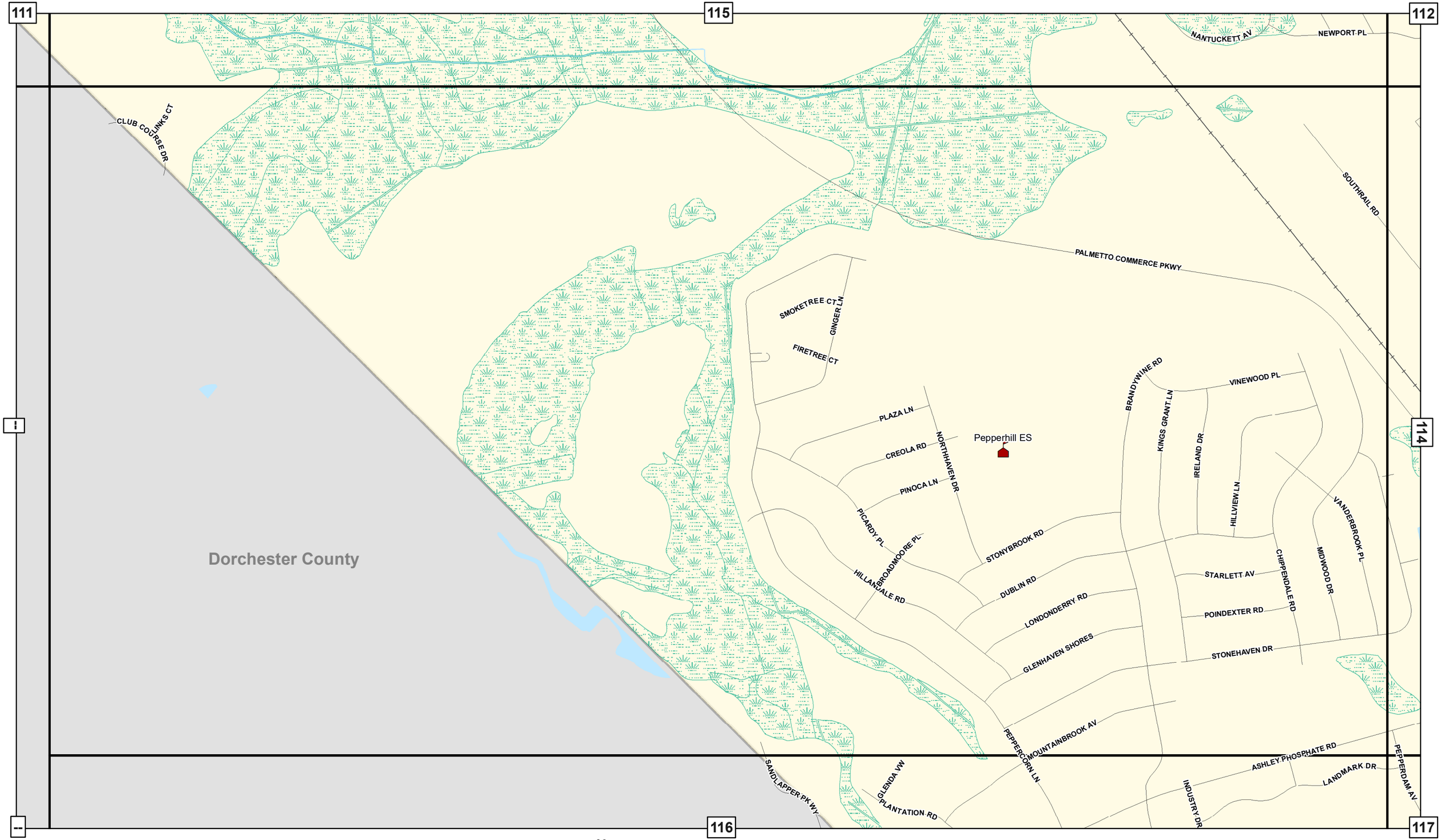

Charleston County Street Atlas

Map 113

9/01/2020

115 112 --

NEWPORT PL
KITTERY AV
OAK LEAF DR
NORTHSIDE DR
MEADOW OAK DR
EAGLE LANDING BLVD
JOHN CABOT DR
PENOBSCOT DR
EXPEDITION DR
DISCOVERY RD
DESOTO DR
JEAN REBAULT DR
MAGELLAN DR
NEW RYDER RD
Northside Christian School
Northwoods MS
Pinehurst ES
52
52
52
52
Berkeley County
NORTHWOODS BLVD
RIVERS AV
PEARCE ST
EASY ST
SOUTHRAIL RD
EXPLORER DR
N OAKRIDGE CIR
PINEHURST ST
SELMA ST
E OAKRIDGE CIR
WINCHESTER ST
LADY ST
CROSSGATE BLVD
CROSSGATE BLVD
S OAKRIDGE CIR
DRUM ST
CASSEY ST
1117
NORTHFOREST DR
26
INTERSTATE 26
NORTH CENTER ST
TRIDENT TECHNICAL COLLEGE - MAIN CAMPUS
113
PALMETTO COMMERCE PKWY
STONEHAVEN DR
VANDERBROOK PL
ROCK ST
TEDDER ST
WARM AV
LA QUINTA LN
STAFFORD RD
DUNLAP ST
ASHLEY PHOSPHATE RD
PROSPECT DR
MAZYCK RD
HEATLEY RD
INTERSTATE 26
RAB DR
MORRIS BAKER BLVD
REALM ST
SPA RD
STALL RD
SALLIE ST
CARLEEN ST
FASSITT RD
RIVERS AV
MABELINE RD
PEPPERDAM AV
W SPARTAN BLVD
E SPARTAN BLVD
116 117 118

Charleston County Street Atlas

N
W E
S

0 0.25 0.5 Miles

Map 114

9/01/2020

108 109 110

111 112

WEBER BLVD

REBECCA COLLINS DR

PALMETTO COMMERCE PKWY

INTERSTATE 26

INTERSTATE 26

BRIGHAM DR

BENTWOOD DR

CISLO CT

SALAMANDER RD

DELHI RD

INGLESIDE BLVD

INGLESIDE PLANTATION RD

POCASSET CIR

HYANNIS CT

NOVA CT

NEW ENGLAND DR

EBERLY AV

KITTERY AV

NANTUCKETT AV

NEWPORT PL

Dorchester County

-- 113 114

Charleston County Street Atlas

N W E S

0 0.25 0.5 Miles

Map 115

9/01/2020

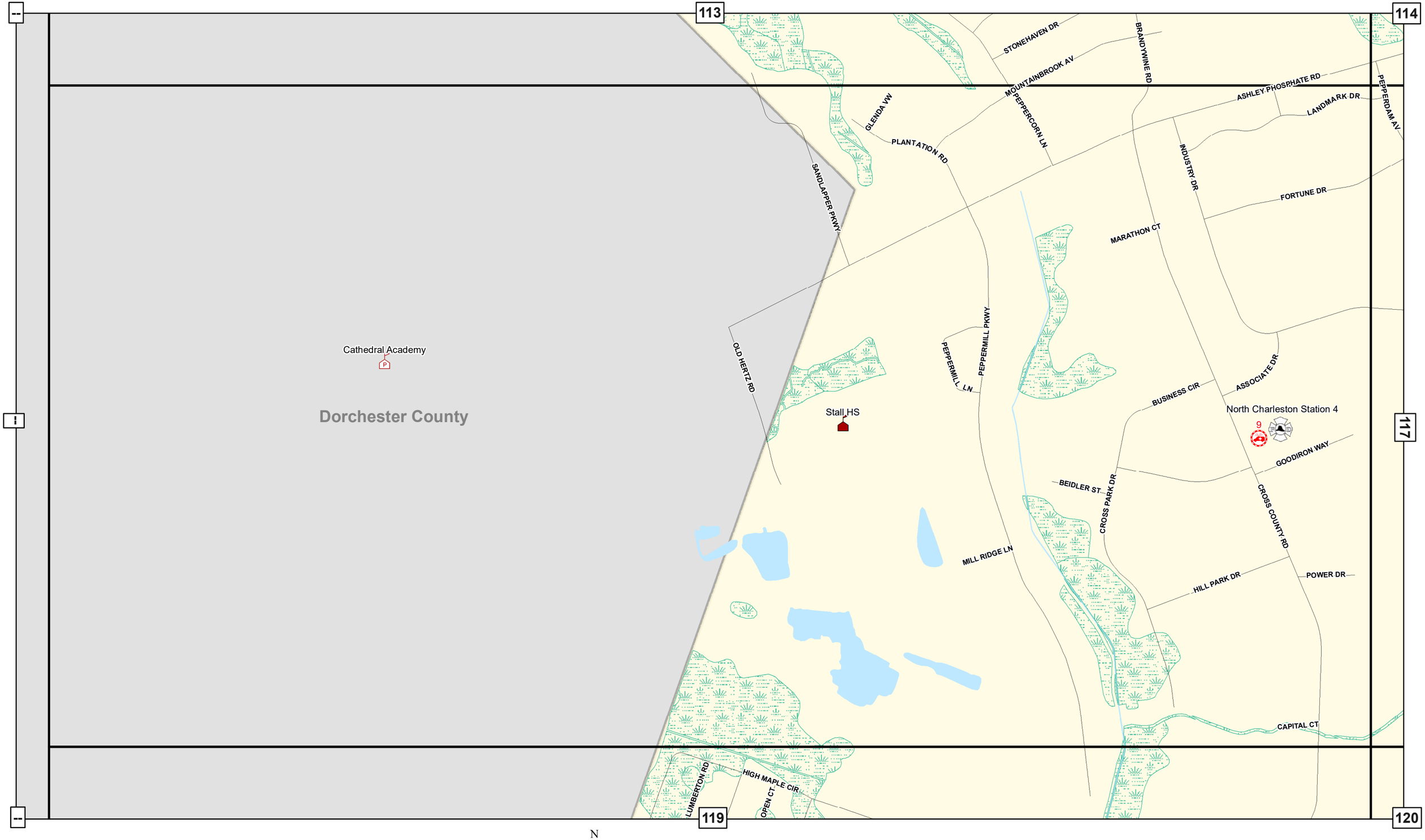

Charleston County Street Atlas

Map 116

9/01/2020

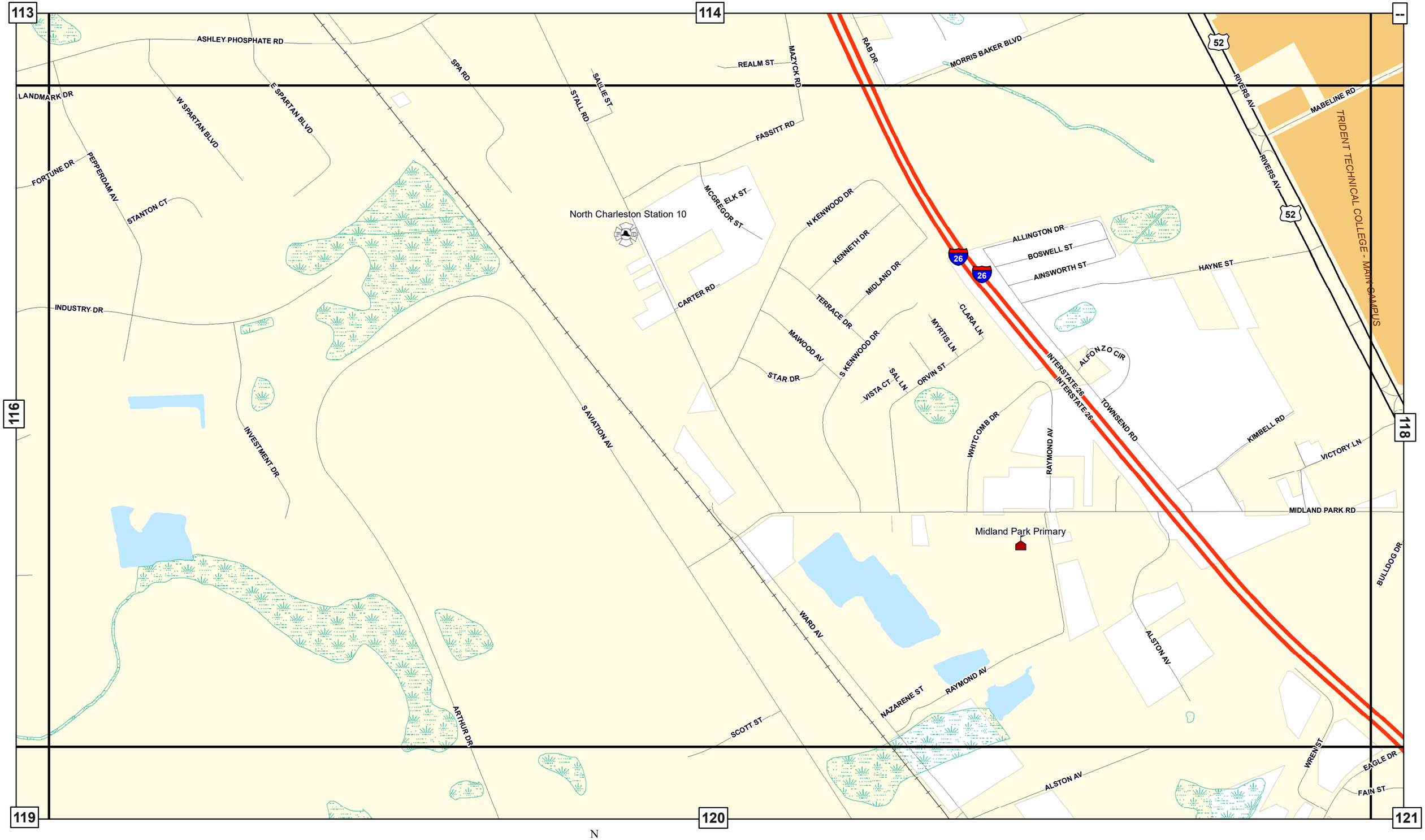

Charleston County Street Atlas

N
W E
S

0 0.25 0.5 Miles

Map 117

9/01/2020

114

--

--

MABELINE RD

WETTERAU AV

TRIDENT TECHNICAL COLLEGE - MAIN CAMPUS

MAINTENANCE WAY

STOKES AV

52

117

VICTORY LN

EPHGENIE SQUARE

MIDLAND PARK RD

BULLDOG DR

TIPSON ST

TRIDENT CT

RIVERS AV

52

RIVERS AV

Berkeley County

Divine Redeemer School

HIGHLAND PARK AV

BRANDT ST

INTERSTATE 26

INTERSTATE 26

26

EAGLE DR

HANAHAN RD

AICHELE DR

FAIN ST

IRON ROD CT

MORGAN AV

120

121

122

Charleston County Street Atlas

N

W E

S

0 0.25 0.5 Miles

Map 118

9/01/2020

Dorchester County

North Charleston Station 8

LUMBERTON RD
SPRING CREEK RD
OPEN CT
HAYWOOD ST
HIGH MAPLE CIR
KINSTON ST
EAGLE LAKE RD
ELDERBERRY CIR
FAYETTEVILLE RD
RED BIRCH CIR
BROOKDALE BLVD
BUCK POND RD
ELM SPRINGS RD
ROSIN DR
DOVE CREEK RDROXBORO RD
MCKNIGHT DR
RUFF RD
NUMMIE CT
PURCELL DR
CORLEY DR
FOREST HILLS DR
SUZANNE DR
ROCKY MOUNT RD
SANDIDA CT
WAYFIELD CIR
ALLEYVIEW CIR
OLDRIDGE RD
LOWELL DR
WARSAW RD
PARK GATE DR
DORCHESTER RD
642
CRICKET CT
WILDERNESS TR
PARKLANE CT
ALLWOOD AV
FOXWOOD DR
SKILLMASTER CT
BARCLAY AV
TIMBER CREEK LN
CHERRYWOOD DR
CHAMPION WAY
EDGEBROOK CIR
DESMOND AV
POPPERDAM CREEK DR
KIRKPATRICK LN
PEPPERMILL PKWY
CAPITAL CT
DESIGN ST
NORTH AMERICAN ST
Crown Leadership Academy
BRYHAWKE CIR
JILLANDA DR
CROSS COUNTY RD

Charleston County Street Atlas

N
W E
S

0 0.25 0.5 Miles

Map 119

9/01/2020

116 117 118

119 121

124 125 126

ARTHUR DR
SCOTT ST
NAZARENE ST
RAYMOND AV
INTERSTATE 26
INTERSTATE 26
WREN ST
ALSTON AV
FAIN ST
DESIGN ST
RANGE RD
JET PARK DR
FALCON RD
OSPREY ST
EAGLE DR
AZALINE DR
TECHNICAL PKWY
LONG ST
FAM CAMP
N DAVIS DR
WARD AV
S AVIATION AV
SCRANTON LN
W STEWART AV
E STEWART AV
CUSABEE TR
SCOTT ST
N GRAVES AV
SLOAN ST
SIMPSON ST
N BATES AV

Charleston County Street Atlas

N
W E
S

0 0.25 0.5 Miles

Map 120

9/01/2020

117
118
--
120
122
125
126
127
Berkeley County
EAGLE DR
IRON ROD CT
HANAHAN RD
BRANDT ST
AICHELE DR
MORGAN AV
JESSEN AV
TROPICANA RD
LUCILLE DR
ROLLING FORK RD
HAWTHORNE DR
TECHNICAL PKWY
INTERSTATE 26
FAIN ST
AAMCO WAY
MAINTENANCE WAY
CREDIT UNION LN
SPAULDING DR
BENDERSON DR
ANFIELD RD
SPRUCE BLVD
ALTHEA AV
KIRKWOOD AV
LONGLEAF AV
BRANCH AV
ROBERTSON BLVD
GUMWOOD BLVD
BRAMBLE AV
WEST OAK GROVE ST
RIVERS AV
CORE RD
SAVIATION AV
AVIATION AV
BAKER ST
BAKER DR
DEMPSEY AV
DAKOTA ST
North Charleston Station 3
Dunston ES
Remount Baptist Daycare
REMOUNT RD
HARDY AV
ALLISON AV
EDISON AV
SALVO ST
JUDY ST
SHELTON ST
DOBSON ST
LEIDERMAN ST
PARANA ST
PULLMAN ST
READ ST
PRYOR ST
ATTAWAY ST
BLACKWELL ST
ALDRICH AV
26
52

Charleston County Street Atlas

N
W
E
S

0 0.25 0.5 Miles

Map 121

9/01/2020

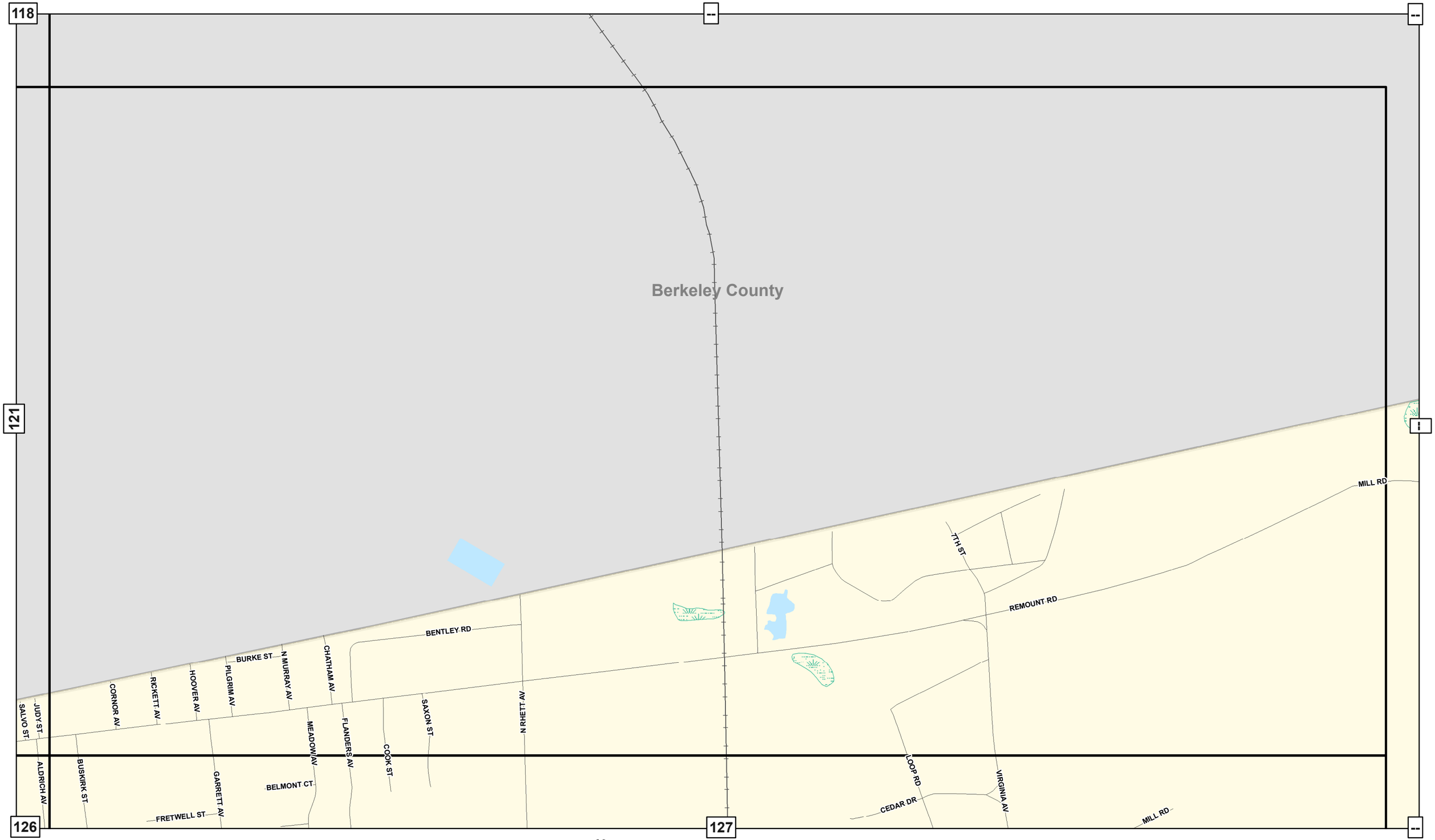

Charleston County Street Atlas

N
W E
S

0 0.25 0.5 Miles

Map 122

9/01/2020

Dorchester County

Ashley River

ASHLEY-RIVER-RD

61

Charleston County Street Atlas

N
W E
S

0 0.25 0.5 Miles

Map 123

9/01/2020

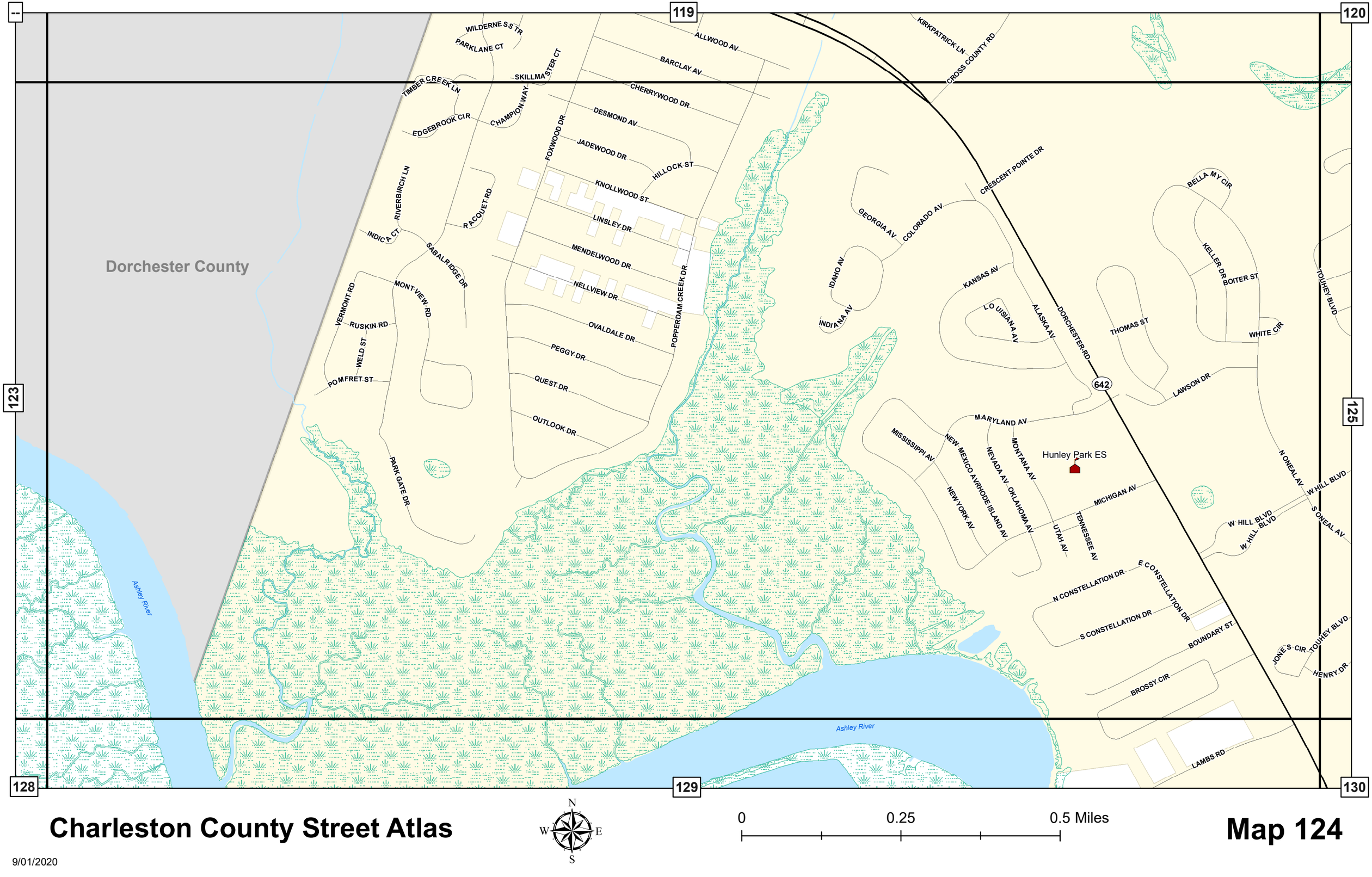

Charleston County Street Atlas

N W E S

0 0.25 0.5 Miles

Map 124

9/01/2020

119 120 121

124 126

129 130 131

ARTHUR DR
N DAVIS DR
SLOAN ST
N GRAVES AV
S AVIATION AV
SIMPSON ST
E SIMPSON ST
N BATES AV
RICKENBACKER CIR
GROSS AV
E HILL BLVD
HITCHCOCK A V
HODGE AV
BATSON DR
ARNOLD CIR
S BATES AV
MCCAW ST
E JACKSON DR
S DAVIS DR
W HILL BLVD
W TOUHEY BLVD
CHANCE DR
MILLER AV
JAMES AV
FRICK AV
YONGUE AV
HUTCHINSON AV
S GRAVES AV
E BRADFORD CT
W JACKSON DR
S ONEAL AV
W BRADFORD CT
RHODES AV
FRICK A V
HENRY DR
S JACKSON DR
MITCHELL DR
MANNING CIR
DORCHESTER RD
Lambs ES

Charleston County Street Atlas

N
W E
S

0 0.25 0.5 Miles

Map 125

9/01/2020

Berkeley County

Remount Baptist Daycare

North Charleston Station 3

Dunston ES

CORE RD
AVIATION AV
WEST OAK GROVE ST
GUMWOOD BLVD
BRAMBLE AV
ROBERTSON BLVD
BAKER ST
BAKER DR
DEMPSEY AV
DAKOTA ST
RIVERS AV
52
AMBOY AV
CRAIG RD
CASPER PADGETT WAY
N BOLAND CIR
W BOLAND CIR
AIR PARK RD
WOODBINE AV
SABAL ST
RIVERS AV
JEDI ST
GALE ST
BOOTS AV
RENNEAU ST
SYLVIA ST
DUTTON AV
SUE AV
LISA ST
SHELTON ST
DOBSON ST
LEIDERMAN ST
PARANA ST
PULLMAN ST
ROBINSON ST
READ ST
PRYOR ST
HARDY AV
REMOUNT RD
ALLISON AV
EDISON AV
SALVO ST
JUDY ST
ALDRICH AV
BLACKWELL ST
SUMNER AV
RIO ST
MOLE LN
DELOACH ST
CROWN AV
HILT ST
CALIFF RD
LARRY ST
TORGERSON DR
MARIE ST
PENNSYLVANIA DR
MARIETTA ST
PAUL ST
TED AV
PASTOR DR
GREENBAY DR
STORIE ST
MARK CLARK EXPWY
526
ATTAWAY ST
HARTFORD CIR
E DOLPHIN ST
CELTIC DR
SARANAC ST
WASP ST
MONTEREY ST
Charleston Progressive Academy
N. Charleston Creative Arts Elementary
ESSEX ST
FIGHTER DR
CELESTIAL CT
SEA WATCH LN
JONAH ST
CORAS CT
CHARTER DR
JURY LN
GOOD ST
LANGSTON ST
PRINCE ST
S AVIATION AV
RICHARDSON DR
INTERSTATE 26
TAYLOR ST
JAMES BELL DR
TARGET ST
ELDER AV
FLORA DR
ELEANOR DR
VAN BUREN AV
MARGARET DR
DEACON ST
HIGHLAND TERRACE DR
HARLEY ST
MARSON ST
LAKEWOOD ST
KERRY ST
JASON ST
IRON ST
HARPER ST
GRAHAM ST
PIEDMONT AV
STERRETT ST
RAILROAD AV
LANGLEY ST
W LIBERTY PARK CIR
W ENTERPRISE ST
Academic Magnet High School
BRYANT ST
CHARLES ST
RUSSELLDALE AV
BUTLER ST
DELTA ST
REBECCA ST
WILLIS DR

125 127 130 131 132

Charleston County Street Atlas

N W E S

0 0.25 0.5 Miles

Map 126

9/01/2020

Berkeley County

REMOUNT RD
SALVO ST
JUDY ST
RICKETT AV
HOOVER AV
MEADOW AV
FLANDERS AV
COOK ST
SAXON ST
ALDRICH AV
BUSKIRK ST
BELMONT CT
FRETWELL ST
GARRETT AV
NOWELL AV
ADDY-KAY PL
RUNNY MEADE LN
SUMNER AV
ASSEMBLY ST
ANNETTE ST
PAULSON ST
THOMPSON ST
TURNER AV
LEARY ST
WRIGHT ST
SEE PORT DR
CEDAR DR
LOOP RD
VIRGINIA AV
MILL RD
W LAKELAND DR
LAURADELL AV
E LAKELAND DR
S LAKELAND DR
PENNSYLVANIA DR
126
MARK CLARK EXPWY
526
LINCOLN AV
Cooper River
MAXWELL ST
POTOMAC ST
HARTFORD CIR
E DOLPHIN ST
ESSEX ST
CELTIC DR
SPANIEL DR
PRINCETON ST
PORTEZ ST
PUTOMAC ST
LANCASTER ST
ASHCROFT AV
PARKSIDE DR
BRADDOCK AV
TEMPLE ST
CONWAY ST
IROQUOIS ST
PO OLE ST
MERRIMAC ST
ADDINGTON ST
ASHBY AV
FRANCE AV
VICTORIA AV
N RHETT AV
ALPHA ST
BAYLOR ST
CONVERSE ST
DRAPER ST
PITTMAN ST
SHERWOOD ST
CAMDEN ST
RICKEY ST
ARANT ST
PINETREE LN
NORTH BLVD
EDGE AV
NORTH BL
HYDE AV
CHATEAU AV
WALKER ST
DURANT AV
VILLAGE ALY
JENKINS AV
OHEAR AV
W LIBERTY PARK CIR
W ENTERPRISE ST
MONITOR ST
Charleston Bilingual Academy
131 132 --

Berkeley County

Charleston County Street Atlas

N W E S

0 0.25 0.5 Miles

Map 127

9/01/2020

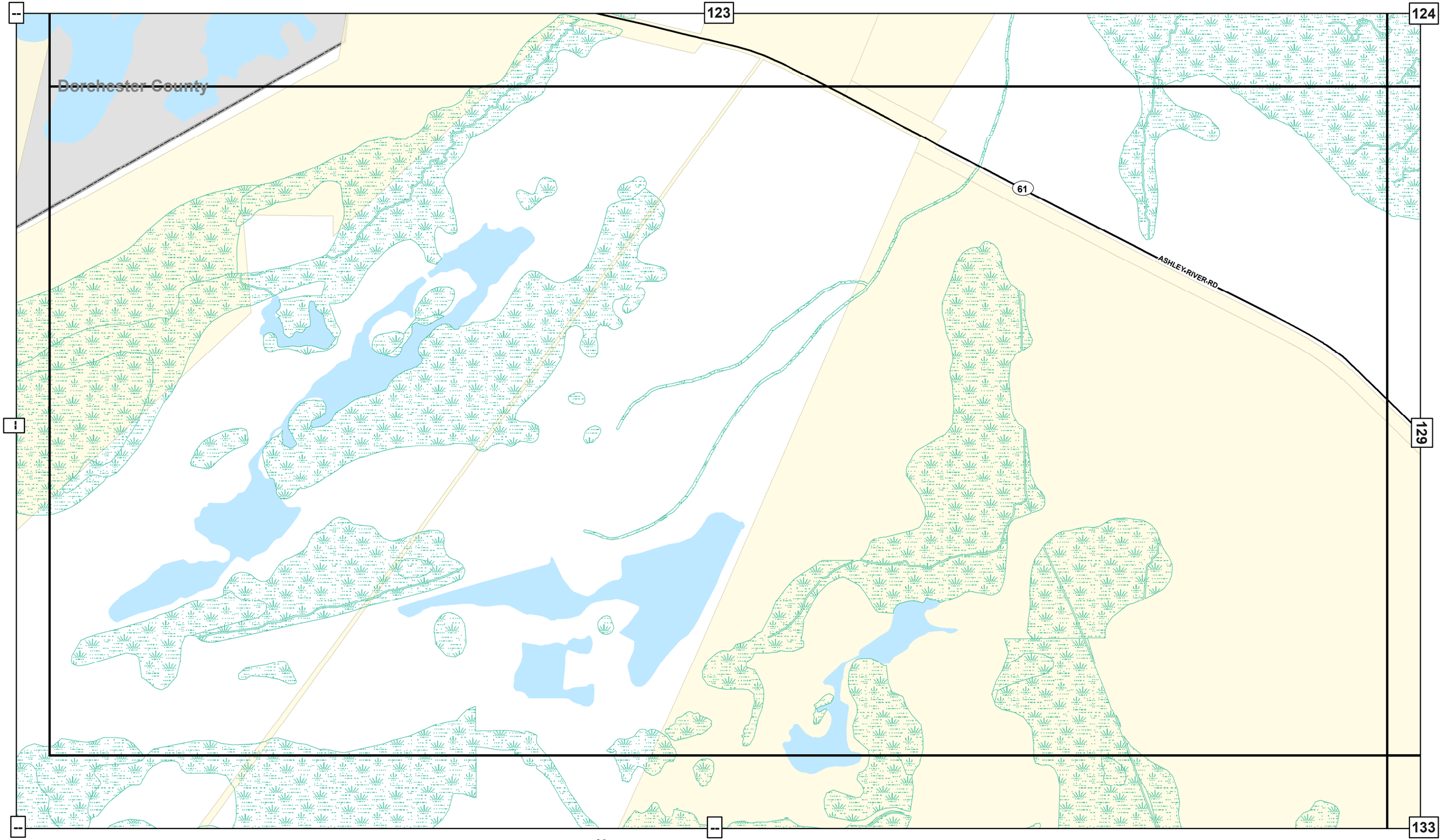

Charleston County Street Atlas

N
W E
S

0 0.25 0.5 Miles

Map 128

9/01/2020

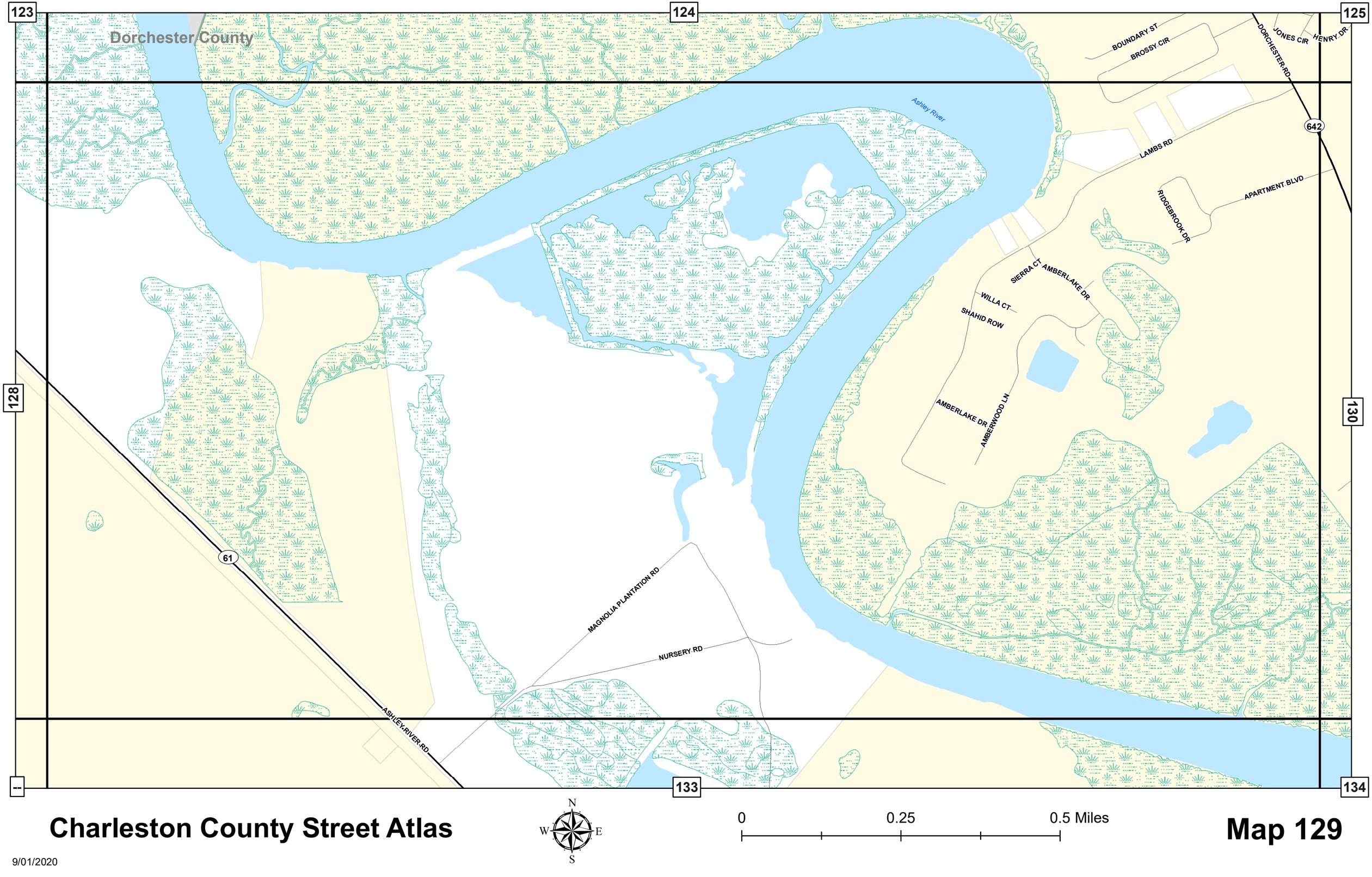

Charleston County Street Atlas

N
W E
S

0 0.25 0.5 Miles

Map 129

9/01/2020

HENRY DR
MITCHELL DR
MANNING CIR
S ONEAL AV
FRICK AV
S JACKSON DR

Lambs ES

642

HANNIFORD DR
LINFIELD LN
ASHFIELD DR
WHITWIL BLVD

Zucker MS

DORCHESTER ROAD REGIONAL LIBRARY
GREAT OAK DR
PALM VIEW CIR
GREAT RIVER DR

North Charleston Station 5

DORCHESTER RD

NA
Dorchester Road Future Park Site

Ashley River

AIR CARGO LN
FUEL FARM RD
PORSCHE BLVD
DREAMLINER DR
AIRFRAME DR
INTERNATIONAL BLVD
MICHAUX PKWY

LOWCOUNTRY GRADUATE CENTER

Charleston County Street Atlas

N
W E
S

0 0.25 0.5 Miles

Map 130

9/01/2020

125 126 127

130 132

134 135 136

TAYLOR ST
GOOD ST
JURY LN
LANGSTON ST
PRINCE ST
DEACON ST
VAN BUREN AV
MARGARET DR
HIGHLAND TERRACE DR
BRYANT ST
CHARLES ST
RUSSELLDALE AV
WILLIS DR
TWITTY ST
REBECCA ST
BUTLER ST
DELTA ST
ROCKINGHAM ST
MARK CLARK EXPWY
LACROSS RD
MALL DR
INTERSTATE 26
RIVERS AV
JASON ST
IRON ST
HARPER ST
GRAHAM ST
FULLER ST
FULLER ST
EMDEN ST
DALTON ST
CLIFTON ST
BOLTON ST
ALTON ST
PIEDMONT AV
RAILROAD AV
NESBIT AV
GAYNOR AV
LESTER ST
E MONTAGUE AV
MONTEREY ST
E DOLPHIN ST
LANGLEY ST
W LIBERTY PARK CIR
W ENTERPRISE ST
BONDS WILSON AV
ABRAHAM AV
LUELLA AV
PEARSON AV
RAVEN AV
SNIPE ST
Academic Magnet High School
Charleston Co. School of Arts
Liberty Hill Academy
North Charleston HQ
CITY HALL LN
Morningside MS
MORNINGSIDE DR
RICH ST
ASTER DR
SPRUCE ST
TALISMAN ST
POLAR DR
52
526
26
S AVIATION AV
WETLAND CRSG
CENTRE POINTE DR
TANGER OUTLET BLVD
GAP RD
SAVINGS ST
N ARCO LN
W MONTAGUE AV
GOER DR
HOTEL RD
FASHION AV
ERIN CT
AIRFRAME DR
LOWCOUNTRY GRADUATE CENTER
DEAS HILL LN
W JIMTOWN DR
N JIMTOWN DR
PIGGLY WIGGLY DR
GAILLARD LN

Charleston County Street Atlas

N W E S

0 0.25 0.5 Miles

Map 131

9/01/2020

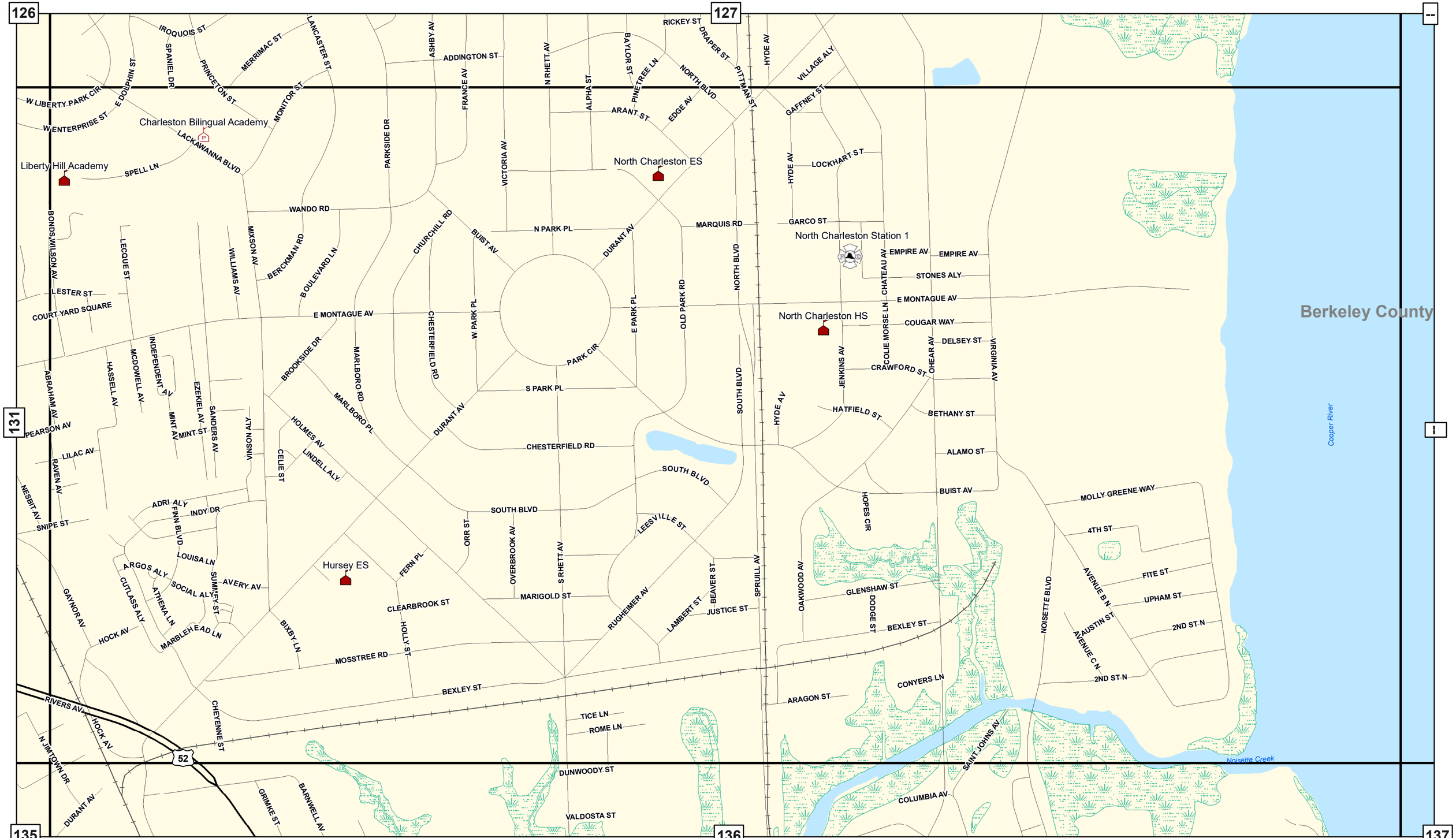

Charleston County Street Atlas

Map 132

9/01/2020

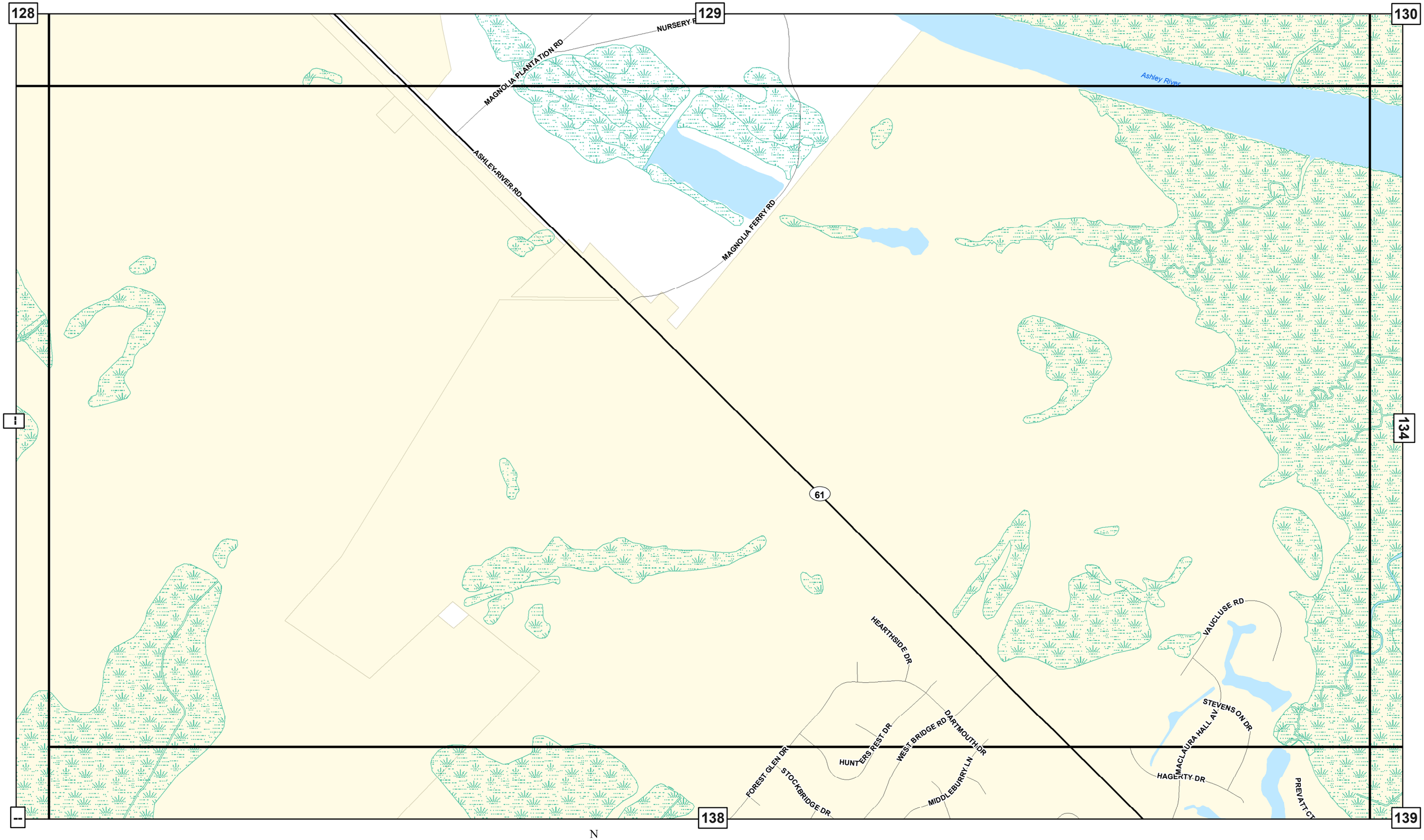

Charleston County Street Atlas

N
W E
S

0 0.25 0.5 Miles

Map 133

9/01/2020

PALM VIEW CIR
GREAT RIVER DR
GREAT OAK DR
North Charleston Station 5
DORCHESTER RD
642
NA
Dorchester Road Future Park Site
Ashley River
CHEVIOT DR
COVINGTON DR
MERCIA LN
RYANS BLUFF RD
ANDREAS WAY
WYNCLIFF DR
SAINT ANGELA DR
ANDREWS ST
FELLOWSHIP RD
PARLIAMENT DR
DEWSBURY LN
BIG BEN CT
MICHAUX PKWY
AIRFRAME DR
LOWCOUNTRY GRADUATE CENTER
INTERNATIONAL BLVD
133
135
ROSS ST
NELSON ST
LESLIE ST
RENTZ ST
WALTON ST
BUTTON ST
BRANTFORD ST
NORDEN ST
DUNDRUM ST
GWINNETT ST
WALDHEIM ST
DEIDRICH ST
WENTZEL ST
FOWLER DR
BRIARSTONE CT
Goodwin ES
PURDUE DR
BREAM RD
MELANIE CT
N SHIRLEY DR
W SHIRLEY DR
F SHIRLEY DR
S SHIRLEY DR
CHANTILLY LN
HELENE DR
EDITH ST
EVANSTON BLVD
BARWICK RD
PATRICIA ST
TRAILWOOD DR
KIRSHTEIN ST
MCROY ST
MARILYN DR
EVA ST
EILEEN ST
TRUDY ST
SMOKEY ST
OLIVIA DR
ALVIE ST
ALBERT ST
HOLDEN ST
WESTVIEW ST
EASTWAY ST
SOUTHSIDE DR
ELBA DR
BONAPARTE DR
SCARSDALE AV
MARSEILLES DR
NAPOLEON DR
OAKRIDGE DR
642
DORCHESTER RD
642
DORCHESTER RD
DORCHESTER RD

Charleston County Street Atlas

N
W E
S

0 0.25 0.5 Miles

Map 134

9/01/2020

130 131 132

134 136

139 140 141

AIRFRAME DR
LOWCOUNTRY GRADUATE CENTER
S AVIATION AV
INTERNATIONAL BLVD
526
FASHION AV
HOTEL RD
ERIN CT
N ARCO LN
26
RIVERS AV
DEA S HILL LN
PIGGLY WIGGLY DR
W JIMTOWN DR
N JIMTOWN DR
GAILLARD LN
DURANT AV
SAUL WHITE BLVD
ARCO LN
GOER DR
INTERSTATE 26
INTERSTATE 26
BEST FRIEND RD
THREE LAKES RD
LAKE PALMETTO LN
W MONTAGUE AV
DARIUS RUCKER BLVD
CENTRE POINTE DR
TANGER OUTLET BLVD
EMMETT J DAVIS JR AV
COLISEUM DR
FIRESTONE RD
FIRESTONE RD
TONY WAY BLVD
AMSTERDAM ST
ETNA ST
PACIFIC ST
BANCO RD
OZARK ST
SEIBERLING RD
CALVIN ST
ATLANTA ST
AMSTERDAM ST
BUFFALO AV
LEAR AV
FIRESTONE RD
FARGO ST
WESTVIEW ST
LAWYERS LN
CHEATHAM ST
MARK CLARK EXPWY
MARK CLARK EXPWY
642
DORCHESTER RD
OSCAR JOHNSON DR
LUPINE ST
BENNETT YARD RD
WECCO ST
SPUR ST
DELLWOOD AV
LILAC AV
VIOLET AV
PRIMROSE AV
ADONIS AV
WHITNEY DR
CRESTLINE DR
Garrett Academy
GORDON ST
MARTHA DR
PEACOCK AV
PHYLLIS ST
ORCHID AV
LEEDS AV
OBRIEN ST
SANDY ST
BUSCH AV
BUDDS AV
CLARKIN AV
KERSHAW ST
STITH AV
Meeting Street ES at Brentwood
CHARLENE DR
BLANTON AV
REX AV
FALLA AV
LOUISE DR
REX AV
RANGER DR
HOUSTON ST
ALABAMA DR
RUSTY ST
GARY DR

Charleston County Street Atlas

N W E S

0 0.25 0.5 Miles

Map 135

9/01/2020

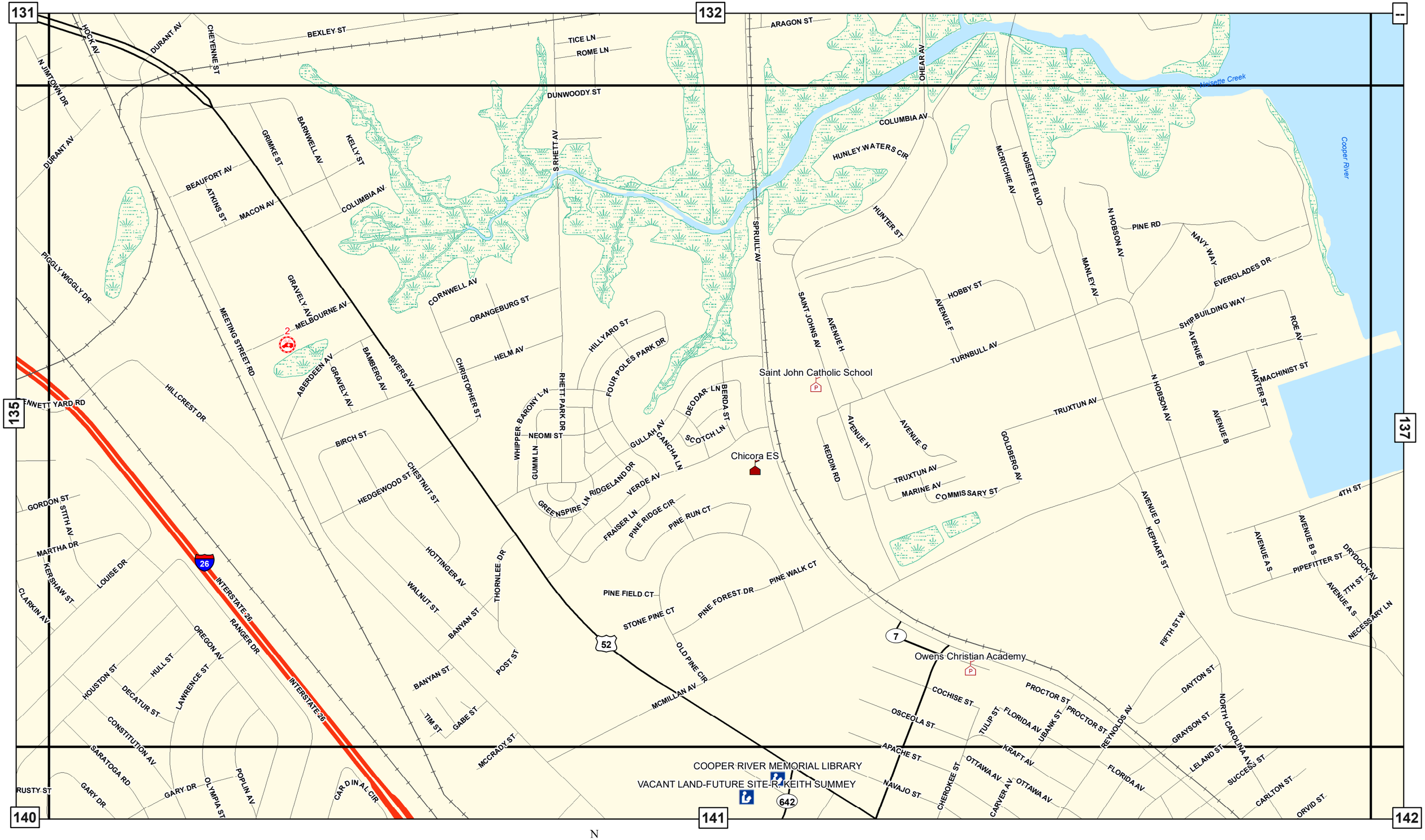

Charleston County Street Atlas

N W E S

0 0.25 0.5 Miles

Map 136

9/01/2020

132

--

--

136

!

Berkeley County

4TH ST

PIPEFITTER ST

DRYDOCK AV

7TH ST

AVENUE A S

NECESSARY LN

PIERSIDE ST

Cooper River

HUBBARD ST

9TH ST

RAMSEY ST

N HOBSON AV

TRANSPORTATION LN

RAMSEY ST

AVENUE A S

SUPPLY ST

PIERSIDE ST

141

142

--

Charleston County Street Atlas

N

W E

S

0 0.25 0.5 Miles

Map 137

9/01/2020

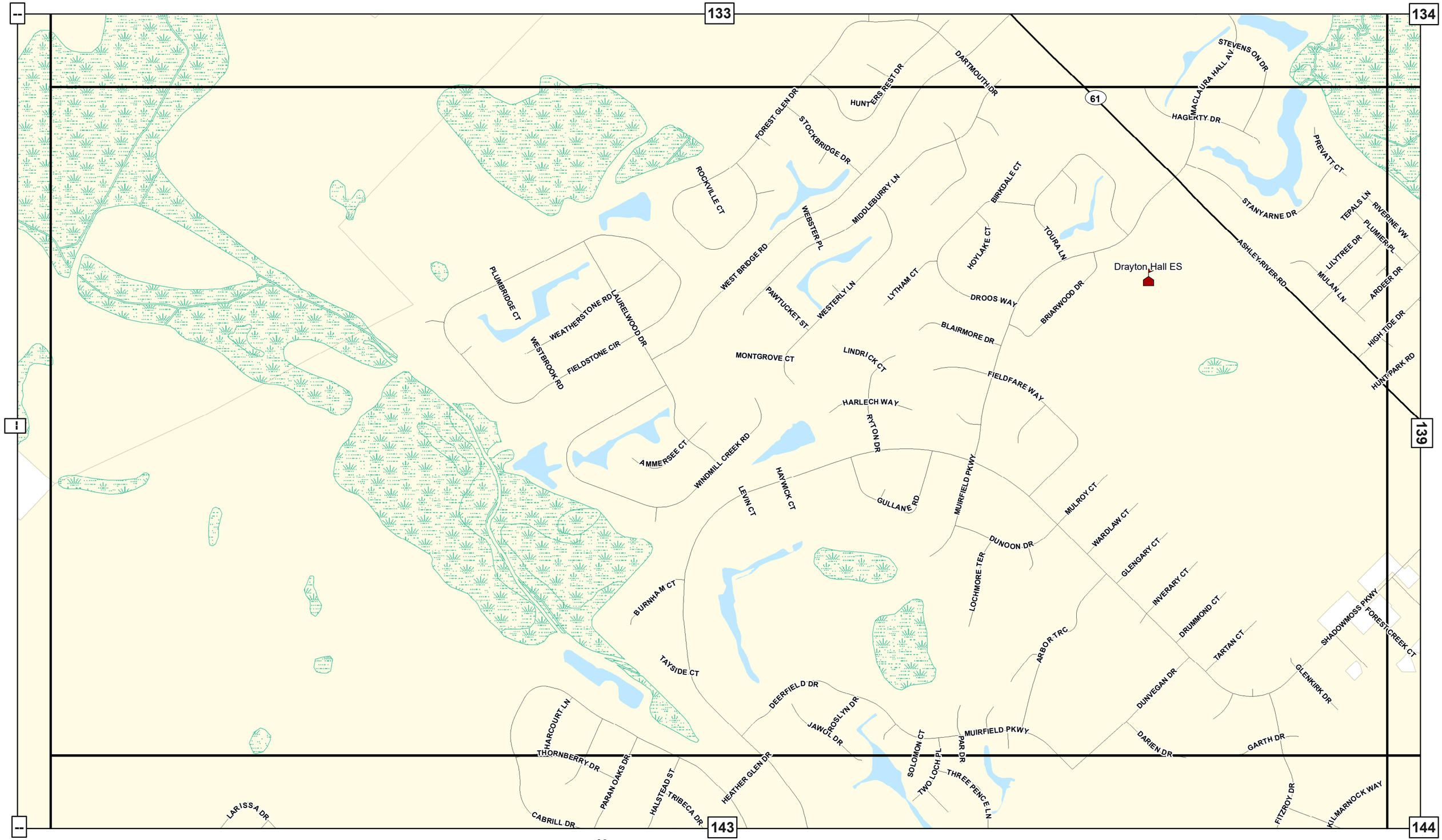

Charleston County Street Atlas

Map 138

9/01/2020

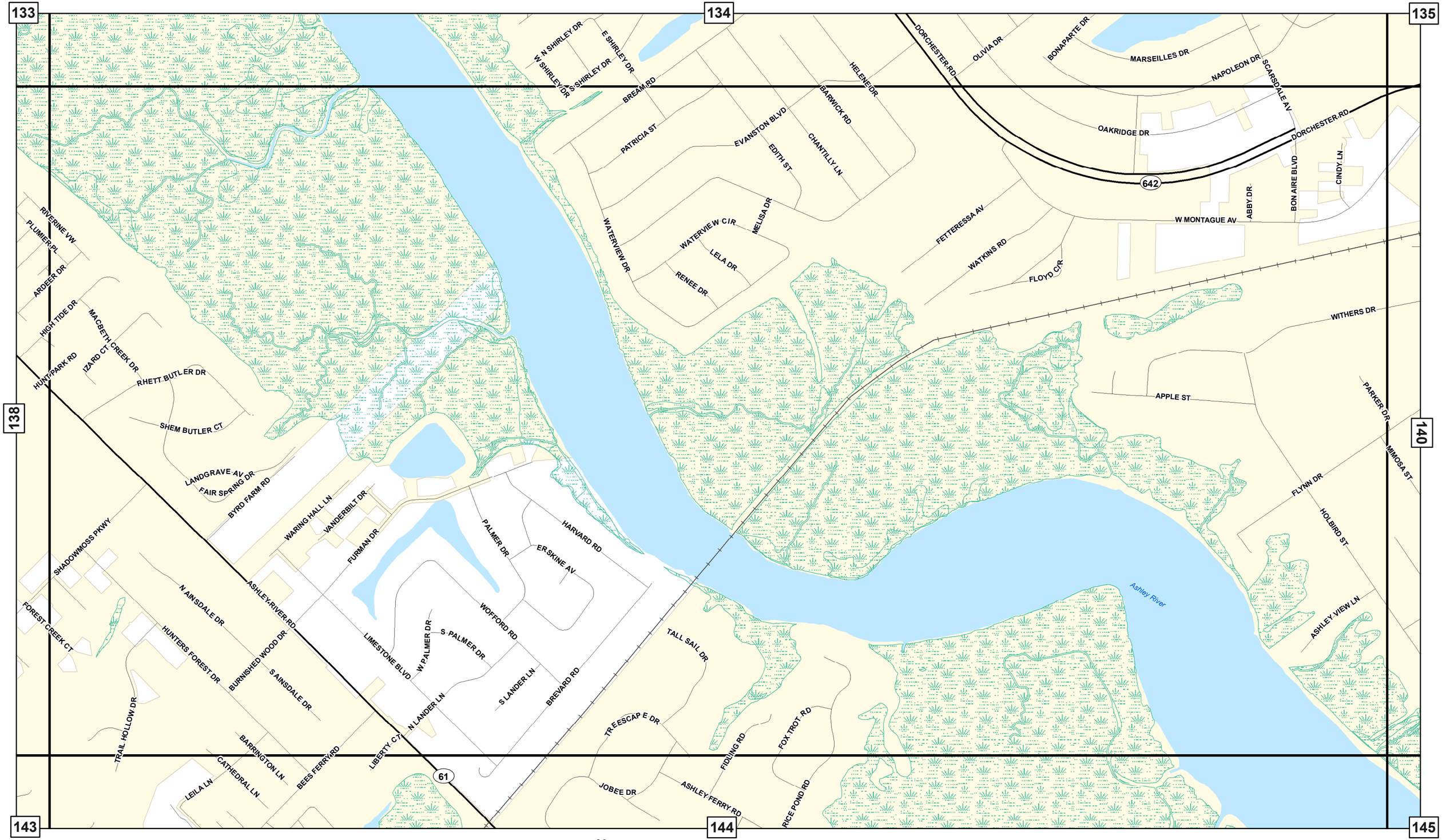

Charleston County Street Atlas

Map 139

9/01/2020

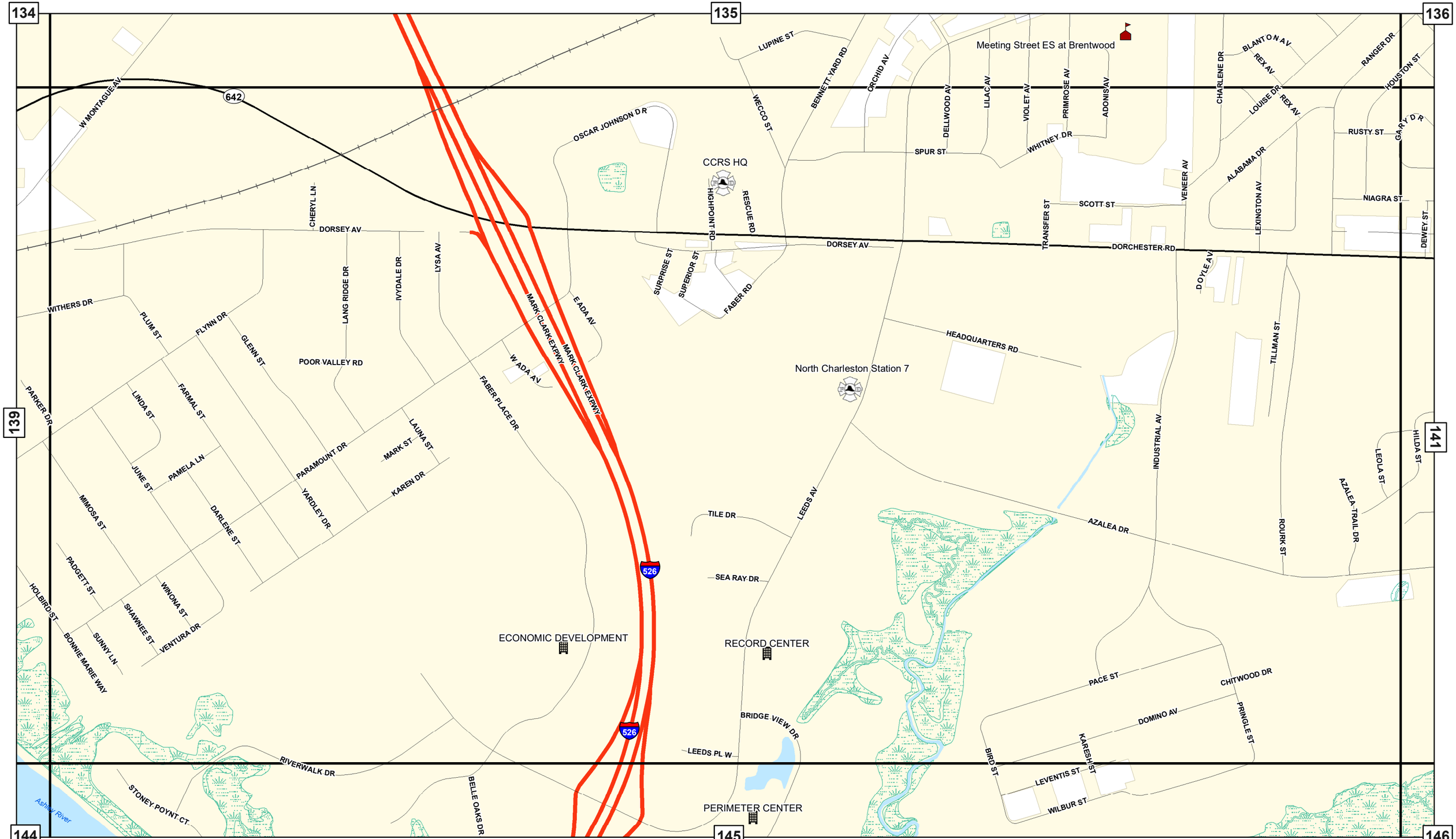

Charleston County Street Atlas

N
W E
S

0 0.25 0.5 Miles

Map 140

9/01/2020

135 136 137

140 142

145 146 147

RANGER DR
HOUSTON ST
DECATUR ST
LAWRENCE ST
OREGON AV
SARATOGA RD
CONSTITUTION AV
RUSTY ST
GARY DR
NIAGRA ST
RANGER DR
OLYMPIA ST
POPLIN AV
INTERSTATE 26
TIM ST
GABE ST
MCMILLAN AV
MCCRADY ST
POLLOCK ST
CARDINAL CIR
NIGHTINGALE RD
ATTERBURY AV
DORCHESTER RD
642
Burns ES
FAITH ST
26
12
FERRARA DR
HENRY ST
WYE LN
Daniel Jenkins Academy
W SURREY DR
E SURREY DR
FORSEMAN RD
MADDEN DR
STARK LN
SEYMOUR AV
WOODLAWN AV
HILDA ST
ACCABEE RD
LEOLA ST
BONDS AV
S SURREY DR
DOWLING RD
ATLAS ST
AZALEA DR
FERRARA DR
HARVEY AV
SOUTH ALLEN DR
SORENTRUE AV
KENT AV
CAMBRIDGE AV
SUFFOLK ST
AINTREE AV
DUNDEE ST
BAILEY DR
ACCABEE RD
COCHISE ST
OSCEOLA ST
APACHE ST
NAVAJO ST
ADMIRAL DR
COMMANDER RD
CAPTAIN AV
LENAPE ST
VICTORY AV
COMMANCHE ST
ARAPAHOE DR
MEETING STREET RD
COSGROVE AV
CROSBY AV
VAN SMITH AV
MOTT AV
7
Child and Family Dev Center
Mary Ford ES
COOPER RIVER MEMORIAL LIBRARY
VACANT LAND-FUTURE SITE-R KEITH SUMMEY
CHEROKEE ST
CARVER AV
GOLDENROD ST
REXTON ST
RIVERS AV
MADONNA ST
KEEVER ST
TRUMAN AV
IVORY AV
TANT ST
TAFT ST
JEFF ST
CREIGHTON ST
Military Magnet Acad.
PROCTOR ST
TULIP ST
FLORIDA AV
UBANK ST
REYNOLDS AV
DAYTON ST
GRAYSON ST
KRAFT AV
OTTAWA AV
FLORIDA AV
SPRUILL AV
CARLTON ST
NORTH CAROLINA AV
CALVERT ST
ORVID ST
LELAND ST
SUCCESS ST
CHICORA AV
TROY AV
IRIS ST
QUITMAN ST
BAXTER ST
TOKEN ST
NORWOOD ST
ENGLISH ST
REDWOOD ST
52
GARFIELD ST
FILLMORE ST
EASTON ST
DOVER ST
CLINTON ST
BECKER ST
BAKER AV
ADAIR ST
DOVER CT
APPLETON ST
MISROON ST
S T SIMMONS DR
MERIDIAN RD
TERRY DR
ELEGANS DR
MATIPAN AV
OLD SCHOOL DR
Greg Mathis HS
78
North Charleston Station 2
CLEMENTS AV
SUNRISE ST
SUBURTON LN
JUNCTION LN
SAINT FRANCIS ST
MARSIA LN
JACKSONVILLE RD
BARNABY LN
CARNER AV
STROMBOLI AV
KING ST EXT
MEETING STREET RD
INTERSTATE 26
BAKER HOSPITAL BLVD
Baker Future Park Site

Charleston County Street Atlas

N W E S

0 0.25 0.5 Miles

Map 141

9/01/2020

136 137 --

141 !

146 147 --

Berkeley County

Cooper River

9TH ST
TRANSPORTATION LN
RAMSEY ST
AVENUE A S
N HOBSON AV
SUPPLY ST
PIERSIDE ST
KILO ST
IRIS ST
TOKEN ST
VIADUCT RD
NORTH PORT DR
S HOBSON AV
NORWOOD ST
ENGLISH ST
DYESS AV
REDWOOD ST
SPRUILL AV
CODY ST
NAVAL AIR BASE RD
CLEMENTS AV
CHICORA AV
BURTON LN
JUNCTION LN
JACKSONVILLE RD
HALSEY ST
THORNBACK ST
CHAFFE ST
HOLLAND ST
PIRATE ST
THOMPSON AV
PLEDGE ST
KITE AV
MAGPIE AV
HOBSON AV
PARTRIDGE AV
REGISTER ST
C B LN
BAINBRIDGE AV
BAINBRIDGE AV
BARRACKS RD
LEAST TERN LN
HOLLAND ST
TIDEWATER RD
SHIPYARD CREEK RD
STROMBOLI AV
CARNER AV
52
MEETING STREET RD
COLUMN ST
HAMPTON AV
BEACON ST
REGAL ST
DEBONAIR ST
RIVERVIEW AV
HACKEMANN AV
BOXWOOD AV
ARBUTUS AV
JUNEAU AV

Charleston County Street Atlas

N W E S

0 0.25 0.5 Miles

Map 142

9/01/2020

THORNBERRY DR
HARCOURT LN
PARAN OAKS DR
HALSTEAD ST
HEATHER GLEN DR
DEERFIELD DR
JAWCL DR
ROSLYN DR
SOLOMON CT
MUIRFIELD PKWY
ARBOR TRC
TWO LOCH PL
THREE PENCE LN
OATLY CIR
DUNVEGAN DR
DARIEN DR
GARTH DR
MCDOUGAL DR
STILL SHADOW DR
BRIGADOON PL
FITZROY DR
RIPPLEMOOR LN
WOLK DR
BROGUN LN
SHADOWMOSS PKWY
HUNTER CREEK DR
DONCASTER DR
LONGVIEW CT
DAWN HILL DR
SHAWN DR
DUREN CT
BAYHILL DR
HUNTER CREEK DR
MANDERLEY CT
SUGARBUSH WAY
INNISBROOK CT
HEPPLEWHITE ST
FOXHALL RD
BEES FERRY RD
City Station 19
Pattison's Academy
Capers Preparatory Christian Academy
HIALEAH CT
WEST ASHLEY CIR
WINNERS CIR
AQUADUCT
LARISSA DR
WEEPING WILLOW WAY
DOROTHY DR
XAVIER ST
SYCAMORE SHADE ST
ASHLEY GARDENS BLVD
BENT HICKORY RD
TYRON CIR
IVY CIR
GROVE PARK DR
S ELGIN CT
WESTWIND DR
HADDON HALL DR
SIENNA PL
CABRILL DR
TRIBECA DR
TRULUCK DR
TRIBECA CT
WOOD RIDE CT
MALLORY DR
ROSE MARIE LN
HAINSWORTH DR
CERTIFICATE CT
WALNUT CREEK RD
POINTE COUPEE LN
RUE DR
MAPLE OAK LN
BLUE JASMINE LN
GROUSE PARK-GROUSE PARK
FULMAR PL
BRAMBLING LN
HAMPTON BLUFF DR
GRANDE OAKS BLVD
TWELVE OAKS DR
SUMMER RAIN CT
BLUE DRAGONFLY DR
WHITE OLEANDER CT
EVENING SHADE DR
PROXIMITY DR
BYRD GARDEN RD
PASDALUM CT
MANORWOOD LN
SUGAR MAGNOLIA WAY
CARTERS GROVE RD
SAVILLE ROW

Charleston County Street Atlas

N
W E
S

0 0.25 0.5 Miles

Map 143

9/01/2020

TRAIL HOLLOW DR
HUNTERS FOREST DR
BARRINGTON LN
CATHEDRAL LN
LEILA LN
DOVE HAVEN CT
RADCLIFFE PLACE DR
LIBERTY CT
LIMESTONE BLVD
BREVARD RD
TR ESCAPE DR
TALL SAIL DR
FIDLING RD
FOX TROT RD
TREETOP CT
ASHLEY FERRY RD
RICE POND RD
CORD WAINER CT
ASSEMBLY DR
MARSH CREEK DR
61
IDA MOR DR
JOBEE DR
BRIGADOON PL
STILL SHADOW DR
BEES FERRY RD
PINEHURST AV
WOOD AV
GLENDALE DR
LANI CT
HUNT ST
Springfield ES
Charleston Christian School
PIERPONT
Ashley River
WATERFOWL LN
BOYKIN LN
CEDAR LN
HAVEN HAVEN LN
STAPLE LN
St Andrews Station 3
TOWN WOODS RD
HERNDON DR
143
WOLK DR
SHADOW POINTE DR
SHADOW ARBOR CIR
SHADOW FERRY DR
GLEN OAKS CT
SEABIRD CT
MONA AV
RIDGEWOOD AV
ELISSA DR
Montessori Comm.
CHURCH CREEK DR
MORNING DOVE LN
EVE CIR
CREEKS BLUFF CT
DORIS DR
SWEETGUM RD
OAKLAND RD
PARSONAGE RD
DURKEE ST
WILD FLOWER LN
WINDING TREE LN
PINEMIST LN
ASHLEY RIVER RD
PARSONAGE LN
ELM RD
RAZORBACK LN
OTIS AV
Riverpointe Christian Academy
TILL RD
BURLINGTON AV
PIERPONT AV
BECKY RD
GARDEN CREEK RD
ASHEFORD PLACE DR
WADSBURY LN
MARSHLAND DR
LAKE AV
OLD PARSONAGE RD
FREEDOM DR
CASTLEREAGH RD
DOGWOOD RD
CATTERTON DR
BEVIS RD
MELODY LN
IDLEWOOD LN
FRUITWOOD AV
WAYNE SCOTT CT
WOODLAND RD
COUCH LN
OLD FORT AV
MILITARY WAY

156 157 158

145

Charleston County Street Atlas

N W E S

0 0.25 0.5 Miles

Map 144

9/01/2020

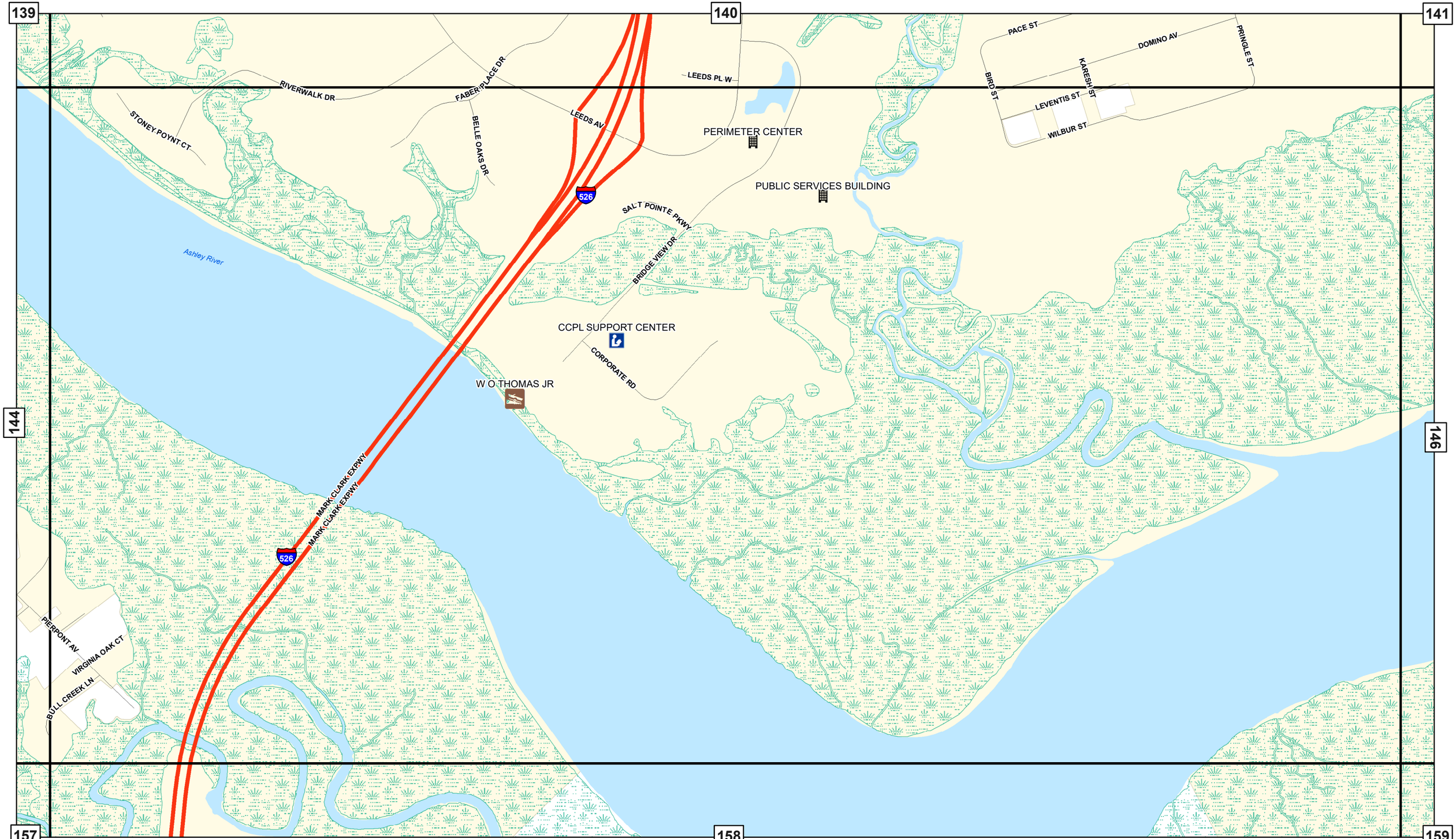

Charleston County Street Atlas

N
W E
S

0 0.25 0.5 Miles

Map 145

9/01/2020

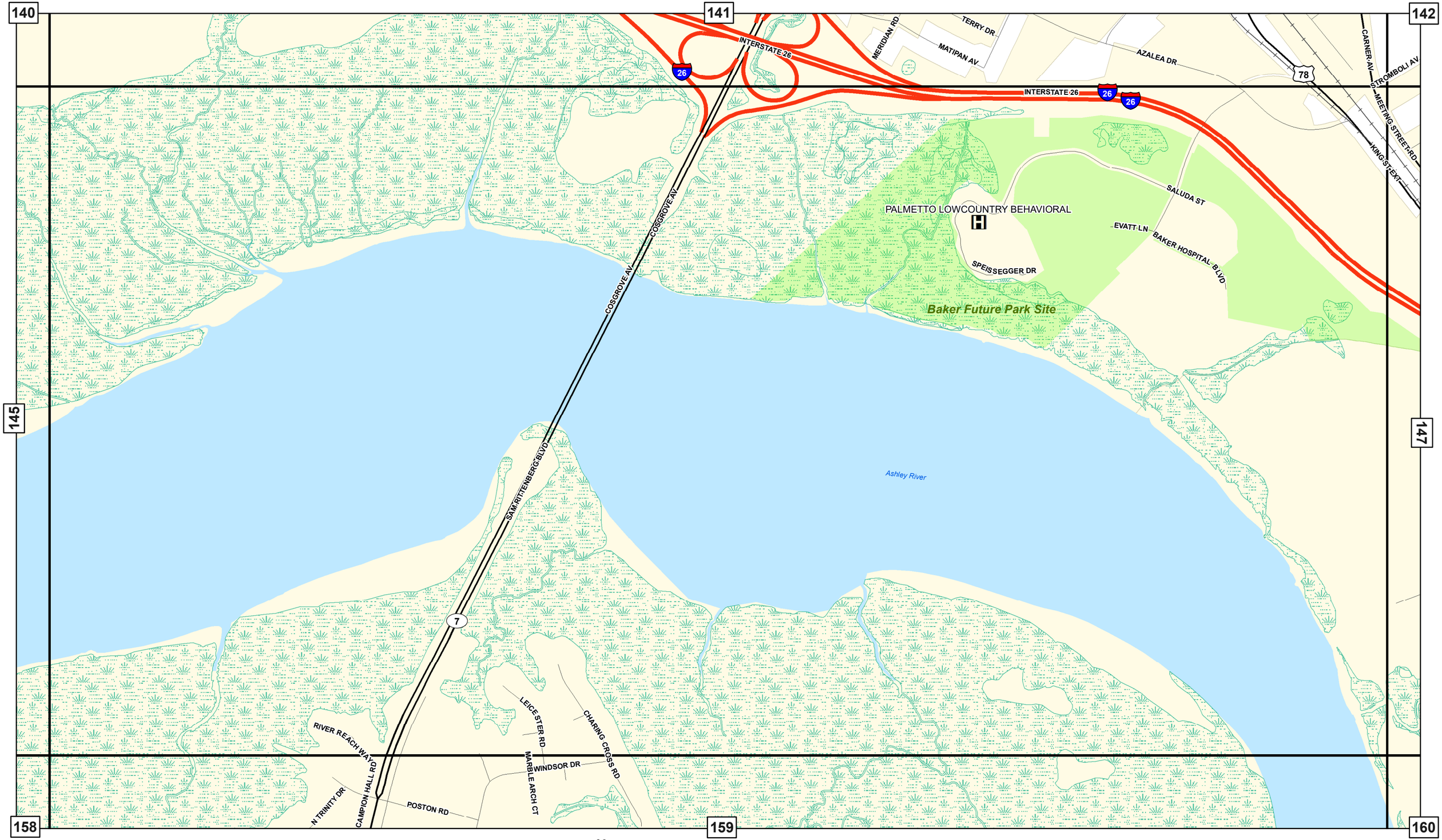

Charleston County Street Atlas

N
W E
S

0 0.25 0.5 Miles

Map 146

9/01/2020

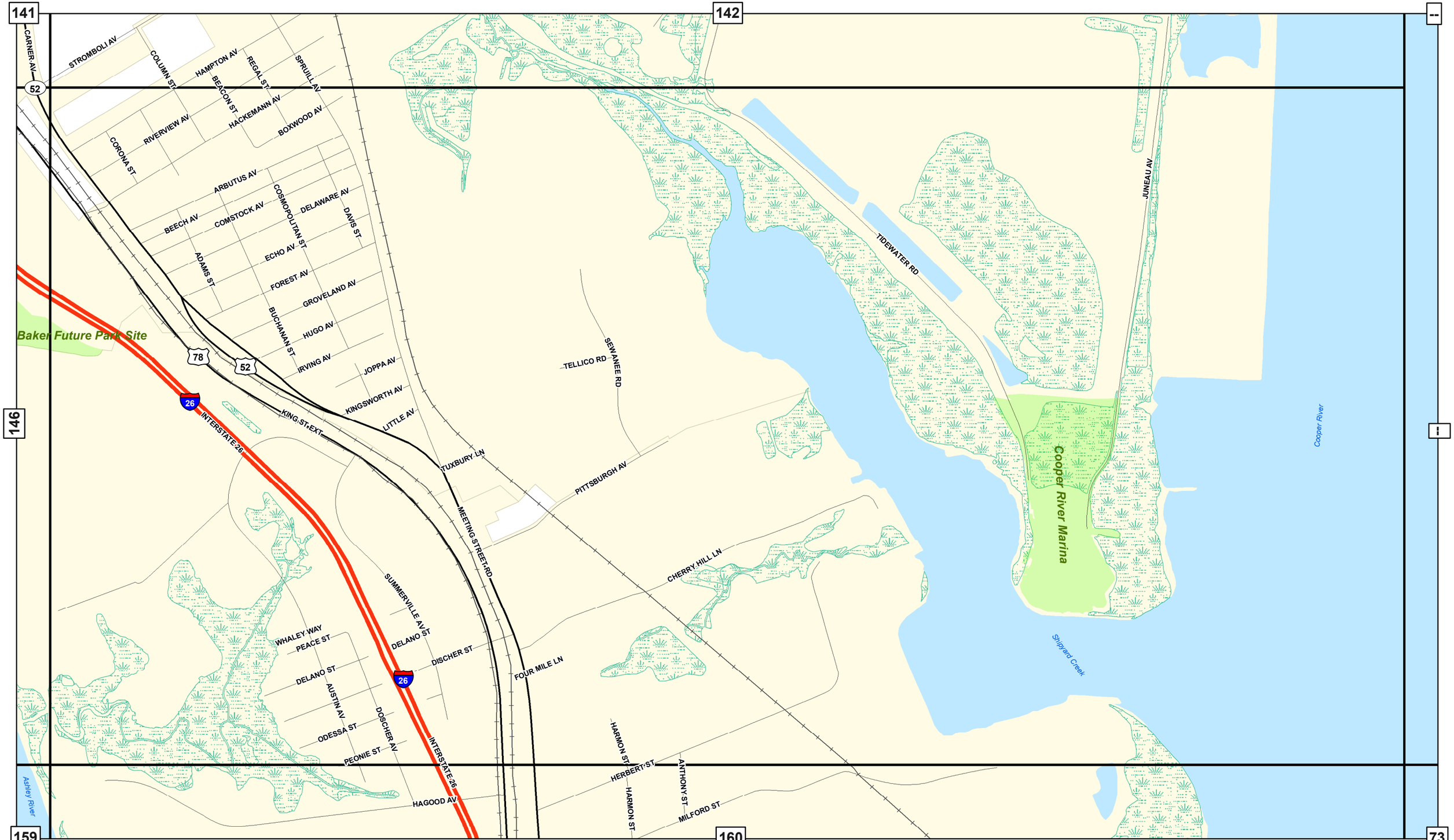

Charleston County Street Atlas

N
W E
S

0 0.25 0.5 Miles

Map 147

9/01/2020

Dorchester County

COUNTY LINE RD

River Swamp

Caddin Bridge Swamp

Edisto River

Colleton County

MARTINS

MARTINS LANDING RD

PARKERS FERRY RD

149

151

152

Charleston County Street Atlas

N

W E

S

0 0.25 0.5 Miles

Map 148

9/01/2020

Dorchester County

Caddin Bridge Swamp

Drayton Swamp

COUNTY LINE RD

HIGHWAY 165

HICKORYNUT LN

BIG T RD

TOUCAN DR

ELIJAH GORDON RD

148

150

151

152

Charleston County Street Atlas

N W E S

0 0.25 0.5 Miles

Map 149

9/01/2020

149 -- --

Dorchester County

COUNTY LINE RD

CADDIN RD

149

MINTZ DR

153

KINARD RD

St Pauls Station 2

HYDE FARM RD

HIGHWAY 165

MYRTLE HALL RD

GOOD HOPE AV

POSSUM TR

HIGHTHORNE RD

WILLOW OAK CT

HYDE PARK RD

INGALSBE DR

TOMMY TANNER LN

DAVIS RD

SAULDAM RD

165

Caw Caw Swamp

152 161 162

Charleston County Street Atlas

N W E S

0 0.25 0.5 Miles

Map 150

9/01/2020

148

149

Colleton County

Edisto River

River Swamp

PARKERS FERRY RD

GREENWOOD RD

BULL RUN LN

CANADY RD

WEEKS RD

152

170

171

Charleston County Street Atlas

N

W E

S

0 0.25 0.5 Miles

Map 151

9/01/2020

148

149

150

151

150

170

171

161

GREENWOOD RD

HYDE PARK RD

HYDE PARK RD

JUDGE SMITH SCHOOL RD

HIGHWAY-165

165

Drayton Swamp

Caddin Bridge Swamp

Caw Caw Swamp

Charleston County Street Atlas

N

W E

S

0 0.25 0.5 Miles

Map 152

9/01/2020

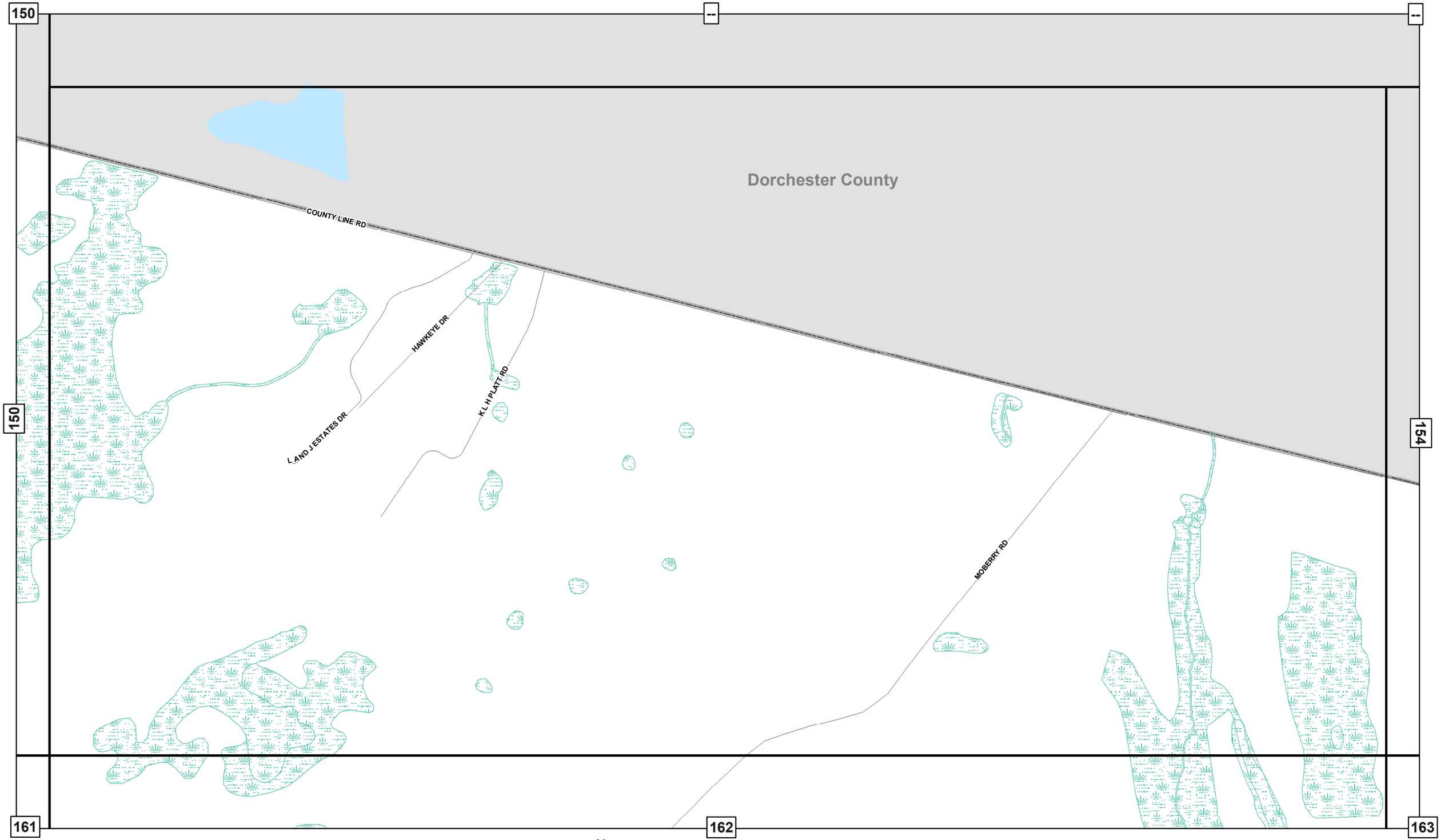

Charleston County Street Atlas

N
W E
S

0 0.25 0.5 Miles

Map 153

9/01/2020

Dorchester County

Bulow Future Park Site

Bear Swamp

Rantowles Creek

HUGHES RD

RED TOP RD

COUNTY LINE RD

BULOW

BULOW LANDING RD

BULOW PLANTATION RD

BERBERIS LN

EGRET PERCH CT

NEIGHBORHOOD LN

CAPENSIS LN

MISTY HOLLOW LN

HOME TOWN LN

BULOW POINT RD

DAVISON RD

TEN SHILLINGS WAY

DEEP STEP DR

TEN SHILLINGS WAY

153

155

162

163

164

Charleston County Street Atlas

N W E S

0 0.25 0.5 Miles

Map 154

9/01/2020

--

--

143

154

156

163

164

165

Bear Swamp

Bulow Future Park Site

BROCKENFELT DR

SYREFORD CT

HUNT CLUB RUN

TEABERRY PATH

BEAR SWAMP RD

IDBURY LN

SAINT HUBERT WAY

BIBURY CT

WALLEYE CORNER

WHITE TAIL PATH

HUGHES RD

MERRYWOOD DR

N SPARKLE CIR

BARONS DR

S SPARKLE CIR

MATUSKOVIC DR

BEES FERRY RD

Charleston County Street Atlas

N

W E

S

0 0.25 0.5 Miles

Map 155

9/01/2020

BYRD GARDEN RD
TWELVE OAKS DR
HIALEAH CT
Capers Preparatory Christian Academy
MANORWOOD LN
SUGAR MAGNOLIA WAY
CARTERS GROVE RD
SAVILLE ROW
GRANDE OAKS BLVD
PASDALUM CT
N SPARKLE CIR
BARONS DR
S SPARKLE CIR
WATER LOTUS DR
GAZANIA WAY
WEST ASHLEY CIR
CLARET CUP WAY
RESIDENCES LN
PROXIMITY DR
WADE LN
FLOYD DR
GLENN MCCONNELL PKWY
SHELBY RAY CT
BRAMBLEWOOD CT
WATUSKOVIC DR
VERDIER BLVD
BEES FERRY RD
SANDERS RD
West Ashley HS
REVEREND JOSEPH HEYWARD RD
SCHARITE DR
CLIMBING TREE CT
WILLIAM E MURRAY BLVD
WEST WILDCAT BLVD
HARTLAND ST
PERRINE ST
VERITAS ST
BABBITT ST
LOCHAVEN DR
BLUEWATER WAY
BANTRY CIR
DAWN MIST WAY
SHADY PINE RD
SAND ART RD
HALFSHELL LN
BEES FERRY WEST ASHLEY
RIGSBY LN
CONSERVANCY LN
GAMMON ST

Charleston County Street Atlas

N
W E
S

0 0.25 0.5 Miles

Map 156

9/01/2020

143 144 145

156 158

165 166 167

PINEHURST AV
WADSBURY LN
ASHEFORD PLACE DR
MARSH LAKE CT
MARSHLAND DR
IDLEWOOD LN
LAKE AV
OLD FORT AV
MILITARY WAY
ARTHUR GAILLARD LN
FRUITWOOD AV
OLD PARSONAGE RD
FRAGRANT LN
WAYNE SCOTT CT
FREEDOM DR
WOODLAND RD
COUCH LN
BEVIS RD
LEITH LN
CASTLEREAGH RD
TIBBETT CT
CATTERTON DR
MELODY LN
ASHLEY RIVER RD
61
DOUBLE OAK RD
MARKHAM RD
VESPERS DR
PLANTERS DR
AMBASSADOR LN
CESTUS LN
CHANCELLORY LN
VESTRY DR
LUKE ST
BISHOP DR
ASHLEY COOPER LN
MAYBELLES LN
GREENPARK AV
ROSEHAVEN ST
WOODCLIFF ST
HOLLIDAY ST
SUNNYVALE RD
BEECHNUT ST
BUTTERNUT ST
CHESTNUT OAK LN
DOGWOOD RD
NORTON ST
TEAKWOOD RD
DRAYTON QUARTER DR
SEDGE LN
BEECHWOOD RD
CEDAR PETAL LN
MISSION AV
FOREST LAKES BLVD
NORTHLAKE CT
OVERRUN ST
HASTINGS CT
MAPLE LEAF CT
TREEBARK DR
S ENGLAND ST
GUN CLUB RD
MARIAS CT
BANBURY RD
FIFE LN
OLEANDER CT
ASHLEY CROSSING DR
ASHLEY CROSSING LN
ASHLEY VILLA CIR
MARY ADER AV
SHELBY RAY CT
LOCHAVEN DR
BAIRDS COVE
WAYAH DR
GLENN MCCONNELL PKWY
GLENN MCCONNELL PKWY
EGRET CREST LN
FOX RIDGE CT
CRANBROOK DR
DOTTERERS RUN
WATERSTONE LN
WABEEK WAY
MARINERS FERRY
BIDWELL CIR
ARROW WIND TER
SAINT PETERS LN
SULGRAVE RD
CHARLIE HALL BLVD
MAGWOOD DR
526
526
MARK CLARK EXPWY
MARK CLARK EXPWY
WESTCHASE DR

Charleston County Street Atlas

N
W E
S

0 0.25 0.5 Miles

Map 157

9/01/2020

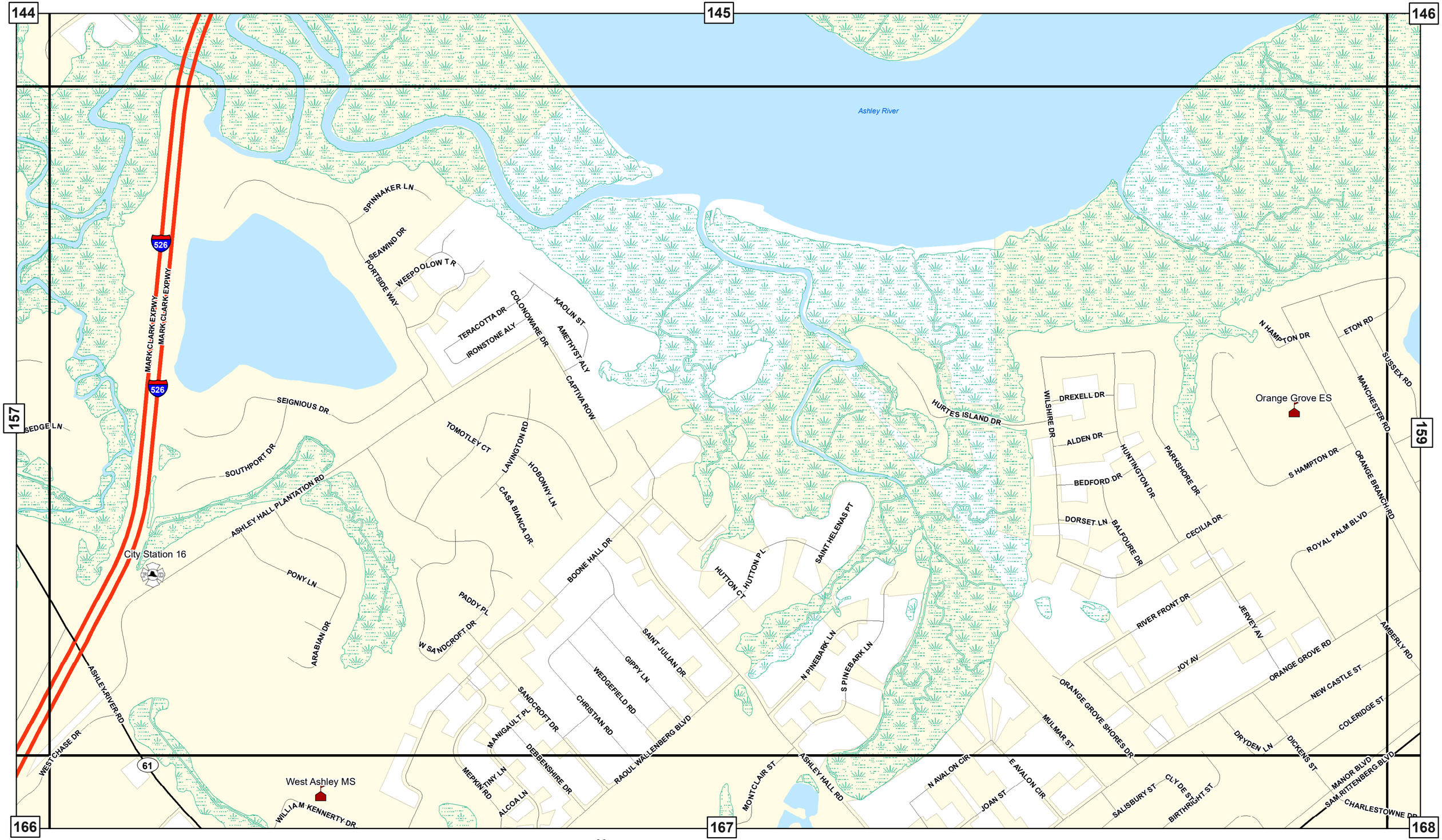

Charleston County Street Atlas

N
W E
S

0 0.25 0.5 Miles

Map 158

9/01/2020

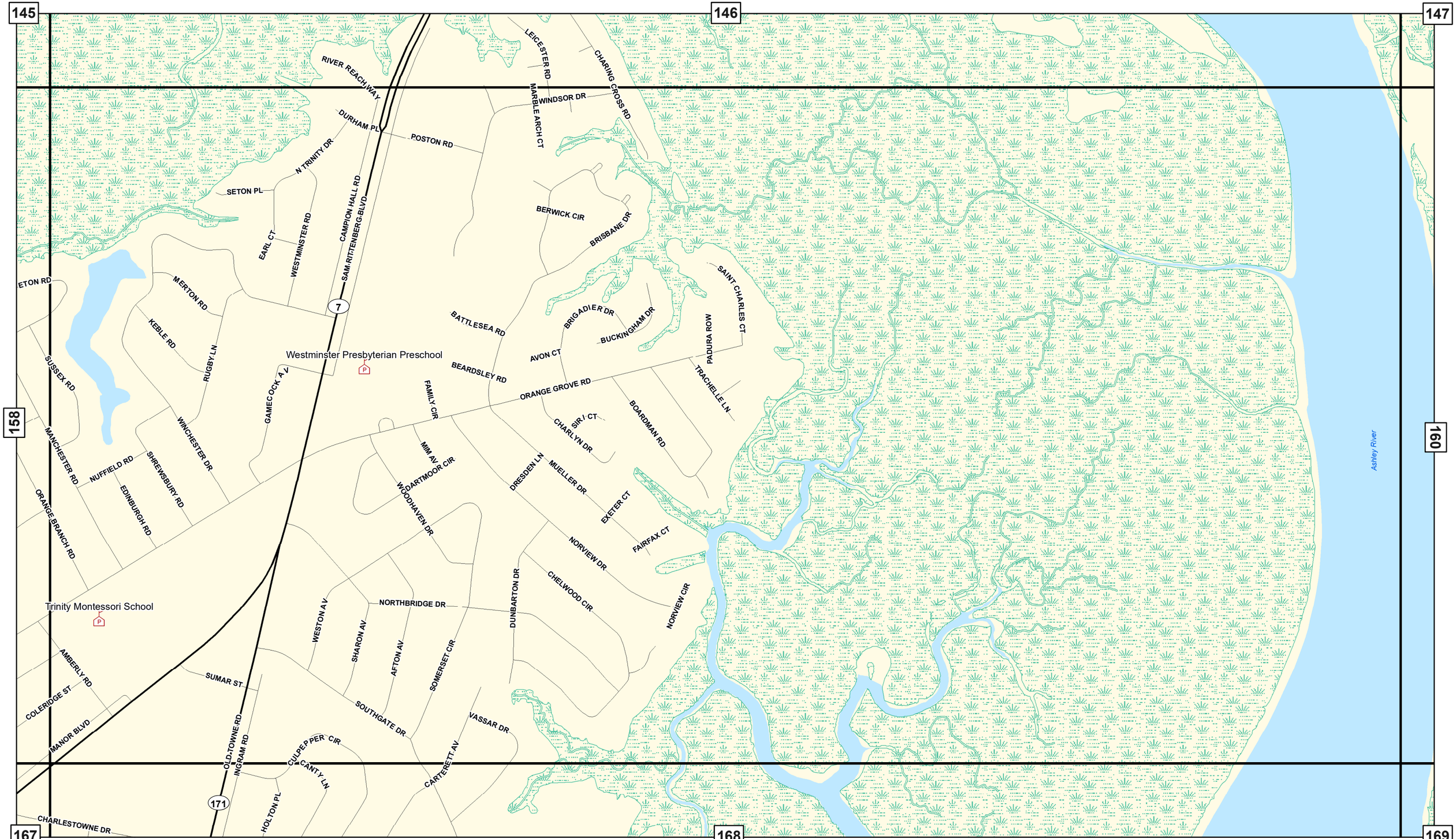

Charleston County Street Atlas

N
W E
S

0 0.25 0.5 Miles

Map 159

9/01/2020

146 147 159 168 169 73 79

BIRDIE GARRETT ST
AUSTIN AV
ODESSA ST
DOSCHER AV
HAGOOD AV
KING ST EXT
MEETING STREET RD
HARMON ST
HERBERT ST
ANTHONY ST
MILFORD ST
GREENLEAF ST
BRASWELL ST
OCEANIC ST
ASHEPOO LN
BOOKER ST
PRESCOTT ST
SHORT ALY
ALGONQUIN RD
PROSPER ST
LEMON ST
PERSHING ST
SKURVIN ST
CUNNINGTON ST
HUGUENIN AV
N ROMNEY ST
BRIGADE ST
MONROVIA ST
City HQ
City Station 9
MECHANIC ST
PETTY ST
HERIOT ST
INTERSTATE 26
COURTLAND AV
MONTFORD AV
SUNNYSIDE AV
ASHLEY AV
RUTLEDGE AV
LOWNDES POINTE DR
RIVERSIDE DR
HESTER ST
MOUNT PLEASANT ST
MORRISON DR
KING ST
Sk8 Charleston County Park
Shipyard Creek
Berkeley County
Cooper River
Ashley River
Town Creek
52
78
26

Charleston County Street Atlas

N W E S

0 0.25 0.5 Miles

Map 160

9/01/2020

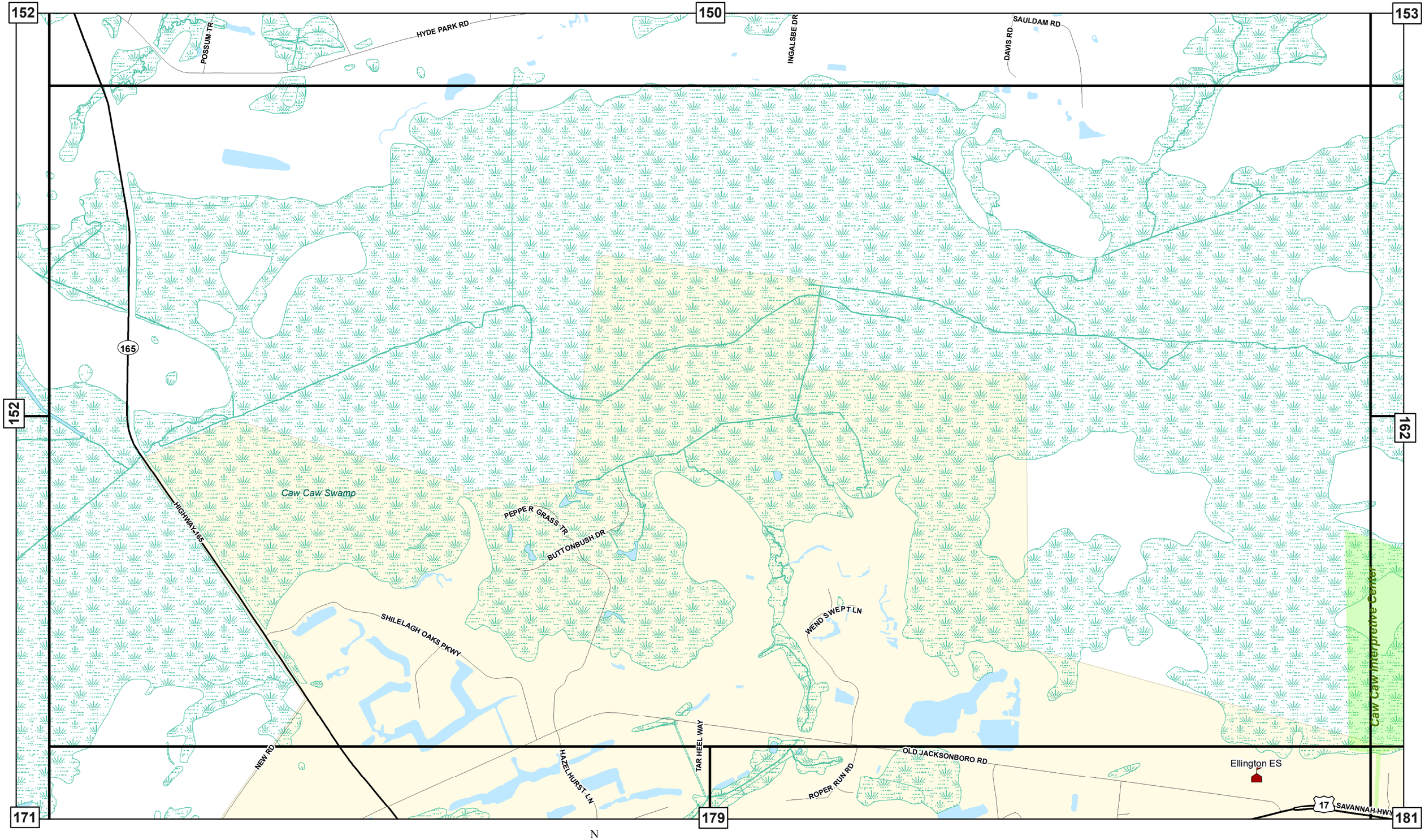

Charleston County Street Atlas

Map 161

9/01/2020

150

153

154

161

163

MOBERRY RD

Caw Caw Swamp

Caw Caw Interpretive Center

161

--

172

Charleston County Street Atlas

N

W E

S

0 0.25 0.5 Miles

Map 162

9/01/2020

153

154

155

162

164

172

173

HOME TOWN LN

TEN SHILLINGS WAY

BULOW POINT RD

Bulow Future Park Site

DEEP STEP DR

DUCK CLUB RD

DUANE SIMMONS LN

CARRIAGE HOUSE WAY

LADY BANKS LN

PINE HILL RD

Rantowles Creek Islands

Rantowles Creek

LIVE OAK AV

DAVISON RD

BUTLER CEMETERY RD

ELIJAH GRANT RD

Charleston County Street Atlas

N

W E

S

0 0.25 0.5 Miles

Map 163

9/01/2020

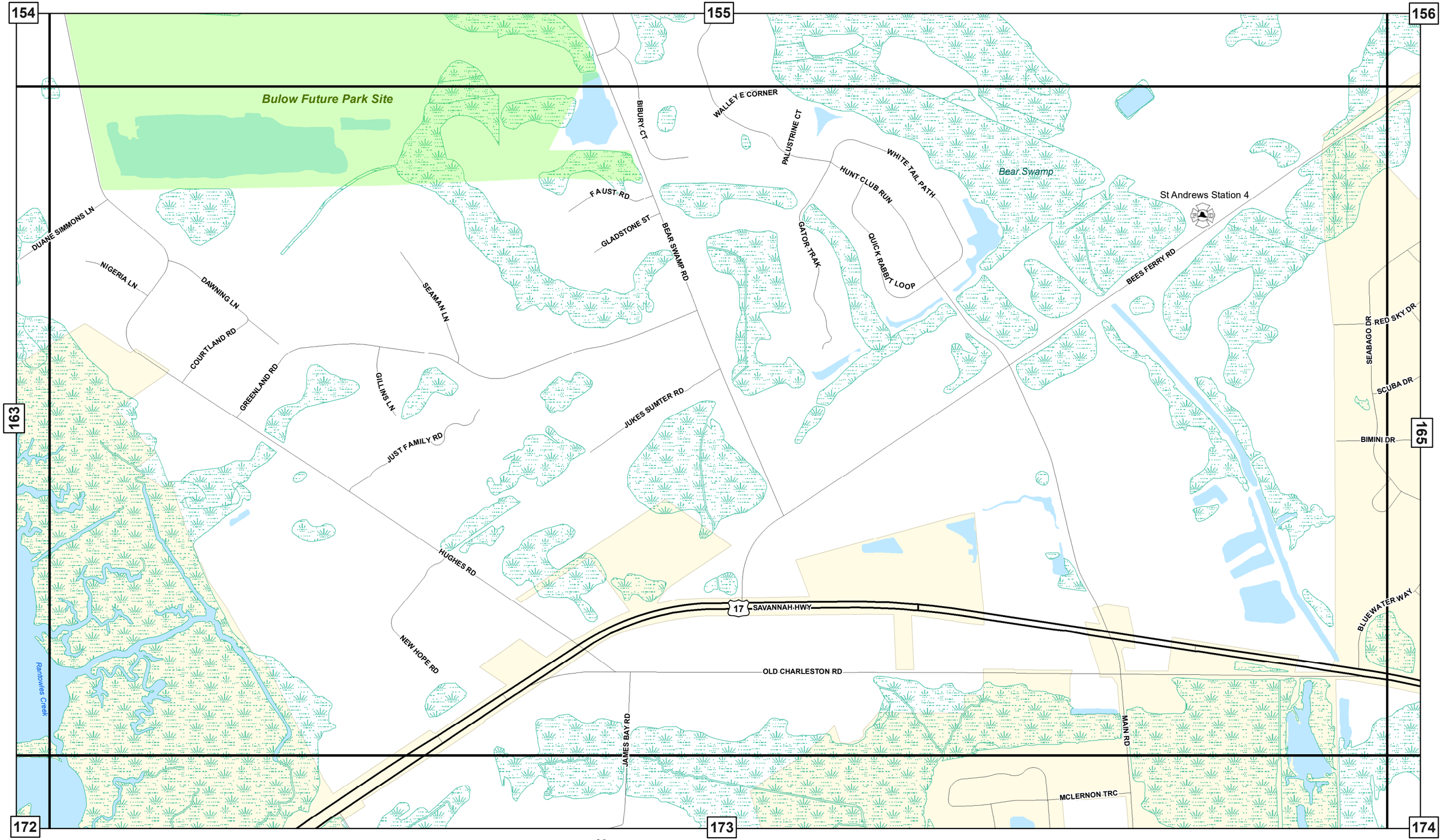

Charleston County Street Atlas

N
W E
S

0 0.25 0.5 Miles

Map 164

9/01/2020

155 156 157

164 166

173 174 175

BEES FERRY RD
BLUEWATER WAY
BANTRY CIR
LONGCAST
BUOY LN
LAZARETTE LN
GUNWALE LN
WATERLINE DR
MOONLIGHT DR
TOPSIDE DR
SKY DR
RED
RIGGING CT
SEABAGO DR
SCUBA DR
DOLPHIN WATCH DR
OVERBOARD LN
PEQUOD ALY
ROUSTABOUT WAY
BIMINI DR
BATTEN DR
NAUTICAL CHART DR
BOOM VANG LN
SANDERS RD
DAWN MIST WAY
SHADY PINE RD
CORVINA DR
CARTWRIGHT DR
HITCHING POST RD
DOUBLETREE CT
BETHEL WAY
HOSS RD
CHUCKWAGON RD
CORRAL DR
BUNKHOUSE DR
PONDEROSA DR
WILLET WAY
AQUABELLE LN
AZURE LN
HATCHET BAY DR
BONANZA RD
17 17
SAVANNAH HWY
SAVANNAH HWY
MARGINAL RD
HALFSHELL LN
SAND ART RD
CONSERVANCY LN
GALLBERRY ST
CORNSILK DR
CHICKASAW DR
COLD HARBOR WAY
SAGE WAY
COOPERS BASIN CIR
LUNA CT
HEIDSBERG DR
RESTORATION CT
MANASSAS DR
SHILOH LN
HATCHERS RUN DR
CAROLINA BAY DR
BEES FERRY WEST ASHLEY
VERITAS ST
BABBITT ST
LOCHAVEN DR
RIGSBY LN
HOPPER ALY
WILLIAM E MURRAY BLVD
CROWS NEST ALY
GAMMON ST
BERMUDA STONE RD
WINFIELD WAY
SUTTER ALY
CREW ALY
FLORAL BANK LN
STONESTOWN DR
DWELLER CT
RUTHERFORD WAY
SUNTREE ALY
AMBERBROOK LN
SHELTER CV
City Station 14
KENTFIELD ALY
WING MILL ALY
CLIPPER BAY CT
MEMORIAL DR
ARGENT ALY
GROVEHURST DR
SIMPLICITY ALY
GLENARDEN DR
PARKLAWN DR
WATERBROOK DR
BUCKELEY CIR
PLEASANT HILL DR
AMBERHILL WAY
INDABA WAY
CRISTALINO CIR
CANDELA GROVE DR
PEPPERWOOD CT
PIXLEY ST
MARGINAL RD
Williams MS

Charleston County Street Atlas

N W E S

0 0.25 0.5 Miles

Map 165

9/01/2020

156 157 158

LOCHAVEN DR
EGRET CREST LN
GLENN MCCONNELL PKWY
FOX RIDGE CT
BAIRDS COVE
CRANBROOK DR
DOTTERERS RUN
WABEEK WAY
MARINER FERRY
BIDWELL CT
EMERALD FOREST PKWY
ARROW WIND TER
FOREST LAKES BLVD
SAINT PETERS LN
SULGRAVE RD
CHARLIEHALL BLVD
MAGWOOD DR
ASHLEY CROSSING DR
WESTCHASE DR
GLENN MCCONNELL PKWY
PAUL CANTRELL BLVD
RICHMOND ST
PAUL CANTRELL BLVD
PAUL CANTRELL BLVD
EXECUTIVE HALL RD
MARIE SULLIVAN ST
BON SECOURS - ST FRANCIS XAVIER HOSPITAL
H
526
WATERSTONE LN
EAGLE VIEW DR
STONESTOWN DR
MERRIAMS DR
RUTHERFORD WAY
DRESSER
BOLINAS CT
165
HUNNICUTT ALY
DRY CREEK RD
HANWOOD ALY
HIBISCUS
KENDALL DR
ESSEX FARMS DR
MENTELLA COVE DR
SHIRAZ LN
FLAT BLOOM
EAGLE CREEK DR
CLAY LN
TRAWLER ALY
GRACEWOOD DR
CROSS BOW CT
SAVAGE RD
SAN MIGUEL RD
PARNELL LN
167
PHYSICIANS DR
HENRY TECKLENBURG DR
ASHLEY TOWN CENTER DR
MARK CLARK EXPWY
MARK CLARK EXPWY
526
VALENTINE WAY
PLEASANT GARDEN DR
MELROSE DR
CORLIS DR
TRENT ST
FRIENDLY CIR
NORTH CASTLE LN
KING EDWARD DR
CASTLEWOOD BLVD
ROYAL CASTLE LN
GREAT HALL CT
KING CHARLES CT
PRINCE ALAN CT
SIR SCOTT PL
DRAWBRIDGE CT
TOWNGATE PL
CASTLEBROOK PL
QUEEN JULIEANNE CT
WILLIAMSBURG LN
BRIGHTON CIR
WENSLEY DR
HEMMINGWAY DR
CANARY DR
BIRKENHEAD DR
SPRING GARDEN ST
LONGBRANCH DR
LIVERPOOL DR
EAST ESTATES BLVD
TIFFANY DR
FLAMINGO DR
MENOLA AV
174 175 176

Charleston County Street Atlas

N W E S

0 0.25 0.5 Miles

Map 166

9/01/2020

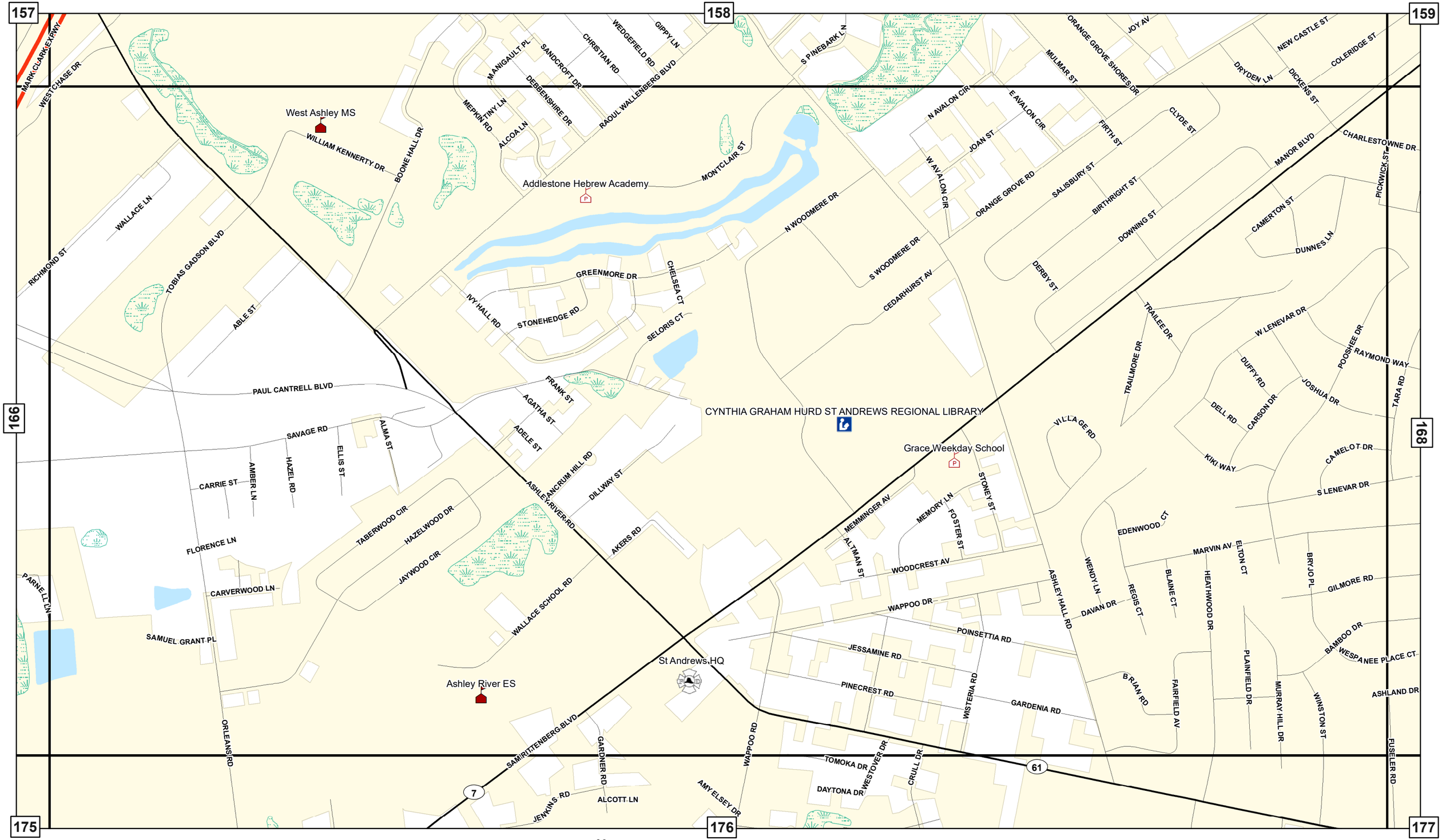

Charleston County Street Atlas

N W E S

0 0.25 0.5 Miles

Map 167

9/01/2020

158 159 160

COLERIDGE ST
MANOR BLVD
SAM RITTENBERG BLVD
7
OLD TOWNE RD
INGRAM RD
AFTON AV
SOUTHGATE DR
VASSAR DR
CHELWOOD CIR
CHARLESTOWNE DR
PICKWICK ST
SULLIVAN ST
TEAGUE ST
DOWDEN ST
HARROW ST
HOLTON PL
CANTY LN
CULPEPPER CIR
DONAHUE DR
CARTERETT AV
BAINBRIDGE DR
W LENEVAR DR
POOSHEE DR
OLD TOWN PLANTATION RD
OLD TOWN PLANTATION RD
MILES DR
RAYMOND WAY
TARA RD
NYE ST
171
167
SHUA DR
City Station 12
Old Towne Creek Future Park Site
S LENEVAR DR
MARVIN AV
SAINT AUGUSTINE DR
WESPANEE DR
GILMORE RD
BAMBOO DR
TOWN CREEK DR
PONCE DE LEON AV
WESPANEE PLACE CT
OLD ENGLISH DR
ASHLAND DR
FORT ROYAL AV
FUSELER RD
CARRIAGE LN
MAZYCK ST
Ashley River
Orangegrove Creek
3RD AV
GORDON ST
SAINT MARGARET ST
6TH AV
GROVE ST
5TH AV
DUNNEMANN AV
THE CITADEL
169
176 177 178

Charleston County Street Atlas

N W E S

0 0.25 0.5 Miles

Map 168

9/01/2020

Ashley River

COURTLAND AV
MONTFORD AV
SUNNYSIDE AV
WEAVER ST
LOWNDES POINTE DR
MOUNT PLEASANT ST
SANS SOUCI ST
PENDLETON ST
PEACHTREE ST
CYPRESS ST
MAPLE ST
POPLAR ST
W POPLAR ST
LONGBOROUGH LN
ALBERTA AV
CHARLESFORT ALY
WINYAH ALY
MARY ELLEN DR
GORDON ST
SAINT MARGARET ST
3RD AV
6TH AV
8TH AV
9TH AV
10TH AV
11TH AV
12TH AV
WAGENER AV
DUNNEMANN AV
WILSON AV
ADDLESTONE AV
DEVEREAUX AV
MARLOW DR
PIEDMONT AV
DARLINGTON AV
RUTLEDGE AV
MIDDLETON PL
KYLE PL
PAIGE CT
TRAM CT
FIELDS PL
IZZY CT
SIMONS ST
ATHENS CT
DART HALL
POINSETT ST
GROVE ST
FRANCIS ST
OSWEGO ST
CLEVELAND ST
MAVERICK ST
KING ST
CANTERBURY AV
CAMRON AV
James Simons ES
City Station 8
The Charleston Catholic School
DEWEY ST
DINGLE ST
CONGRESS ST
MARY MURRAY DR
MOULTRIE ST
ASHLEY AV
HAMPTON PL
WESSON AV
Carolina Voyager Charter School
RACE ST
COMING ST
SUMTER ST
THE CITADEL
AVENUE OF REMEMBRANCE
JENKINS AV
JONES AV
HAMMOND AV
School for Math and Science
KING ST EXT
MEETING STREET RD
MEETING ST
INTERSTATE 26
INTERSTATE 26 RAMP
BOYER CT
RIKER ST
INDIAN ST
MAPLE ST
LENOX ST
BRIGADE ST
WILLIMAN ST
ISABELLA ST
ROMNEY ST
N NASSAU ST
N HANOVER ST
ADDISON ST
CONROY ST
POINSETT ST
COOL BLOW ST
BUTLER ST
CEDAR ST
ROMNEY ST RAMP
US-17 RAMP
MEETING ST RAMP
MORRISON DR RAMP
US-17
HUGUENIN AV
N ROMNEY ST
MORRISON DR
HUGER ST
HANOVER ST
STUART ST
JOHNSON ST
HARRIS ST
AMERICA ST
IMMIGRATION ST
Sanders-Clyde ES
JACKSON ST
GRACE BRIDGE ST
C ST
E ST
F ST
WALNUT ST
1ST
H ST
NASSAU ST
LEE ST
AIKEN ST
COOPER ST
BLAKE ST
EAST BAY ST
SHEPPARD ST
TRIDENT TECHNICAL COLLEGE - COLUMBUS ST
Town Creek

Charleston County Street Atlas

N W E S

0 0.25 0.5 Miles

Map 169

9/01/2020

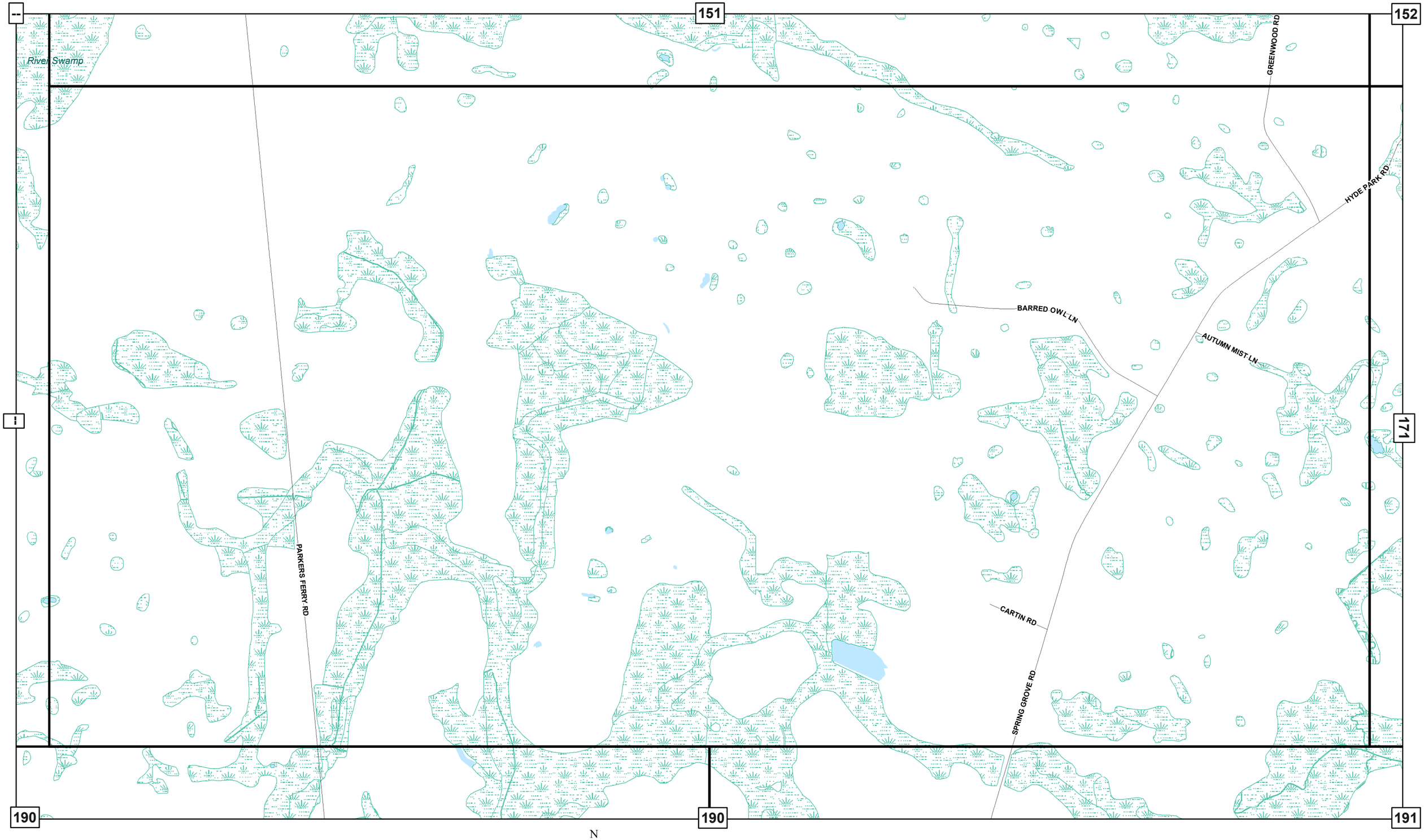

Charleston County Street Atlas

Map 170

9/01/2020

151

152

161

170

161

191

191

192

Caddin Bridge Swamp

HYDE PARK RD

Caw Caw Swamp

OLD JACKSONBORO RD

TUMBLESTON RD

17

SAVANNAH HWY

SAVANNAH HWY

Spring Grove Future Park Site

Charleston County Street Atlas

N

W E

S

0 0.25 0.5 Miles

Map 171

9/01/2020

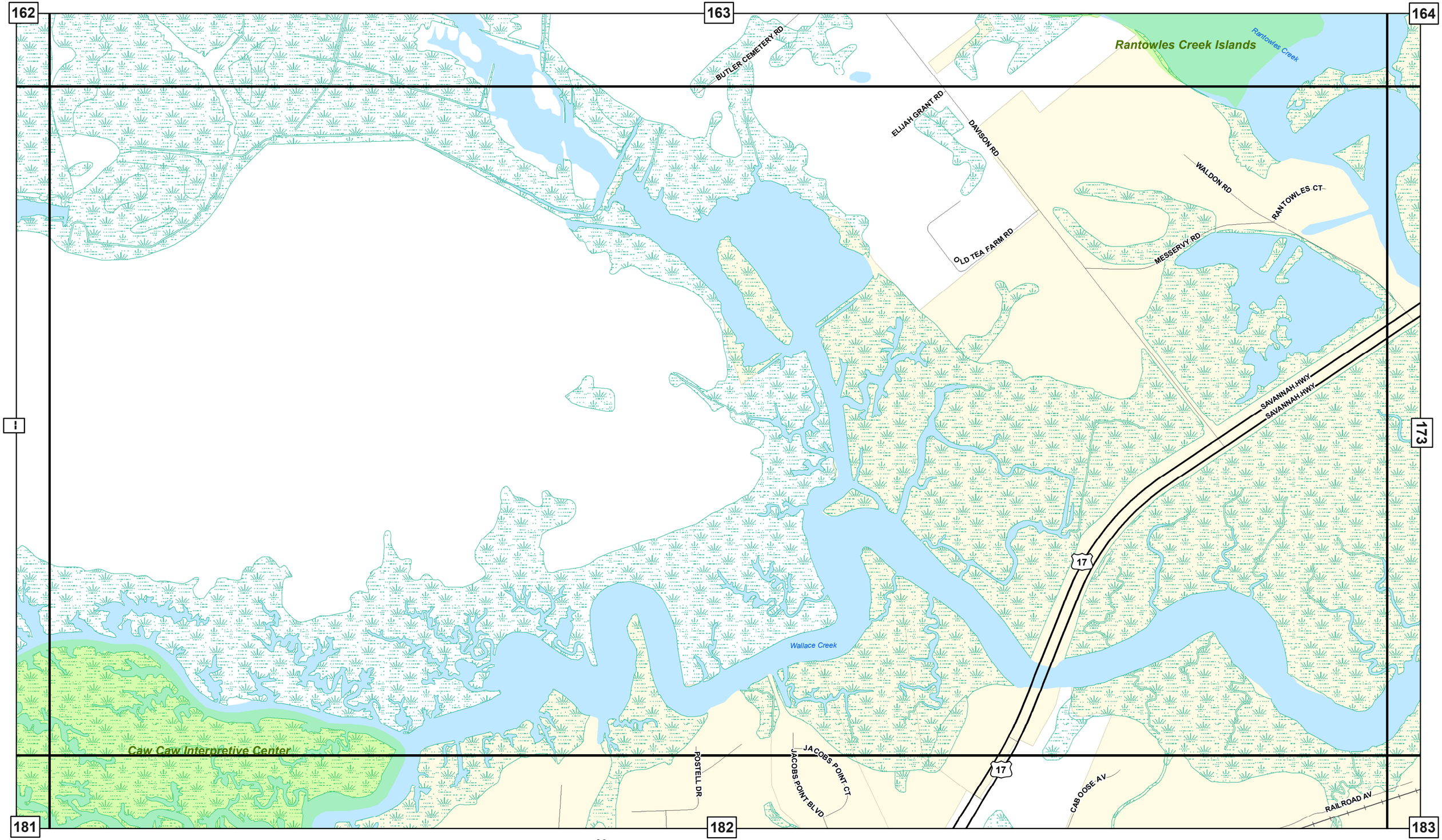

Charleston County Street Atlas

N
W E
S

0 0.25 0.5 Miles

Map 172

9/01/2020

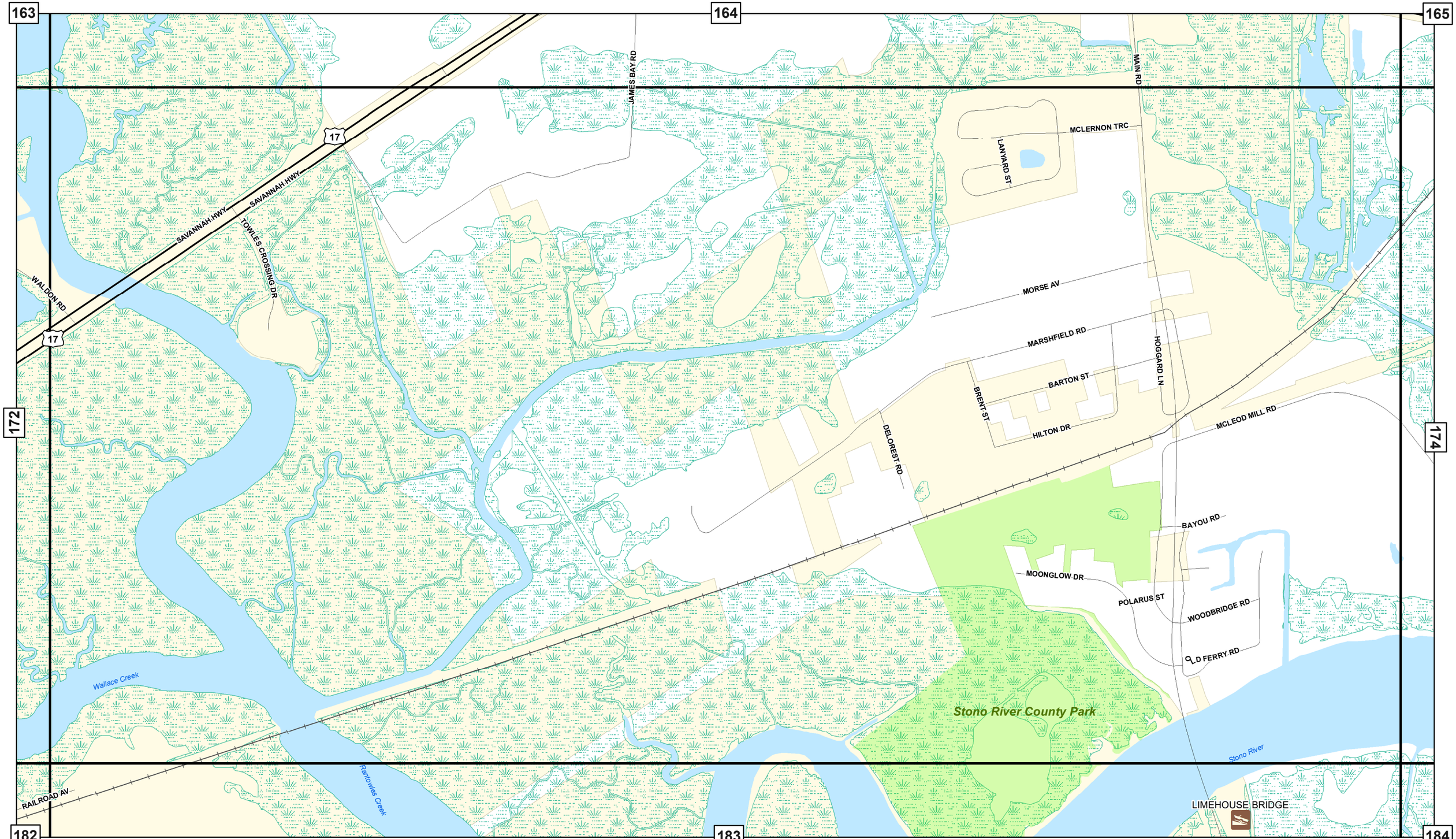

Charleston County Street Atlas

Map 173

9/01/2020

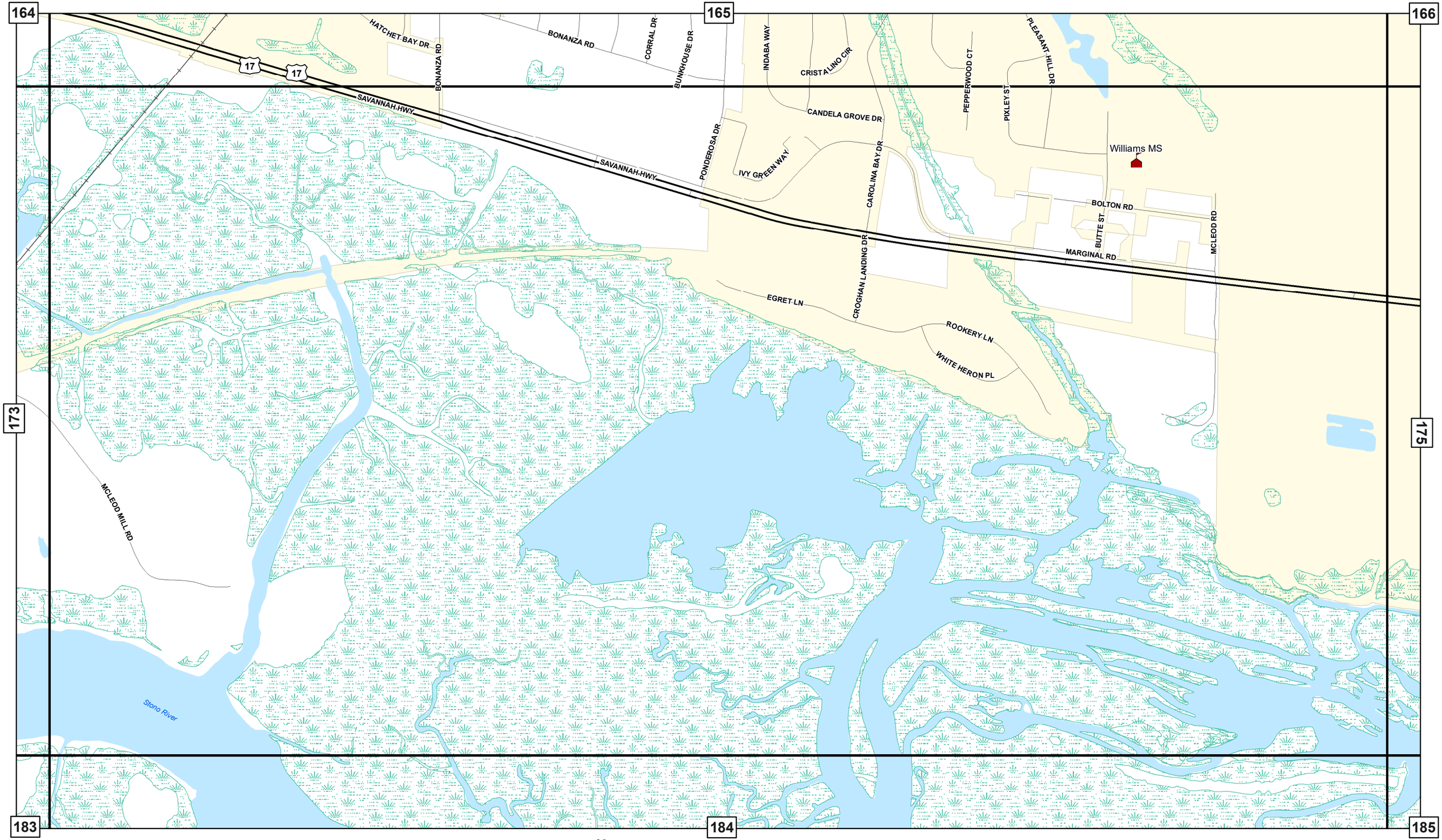

Charleston County Street Atlas

N
W E
S

0 0.25 0.5 Miles

Map 174

9/01/2020

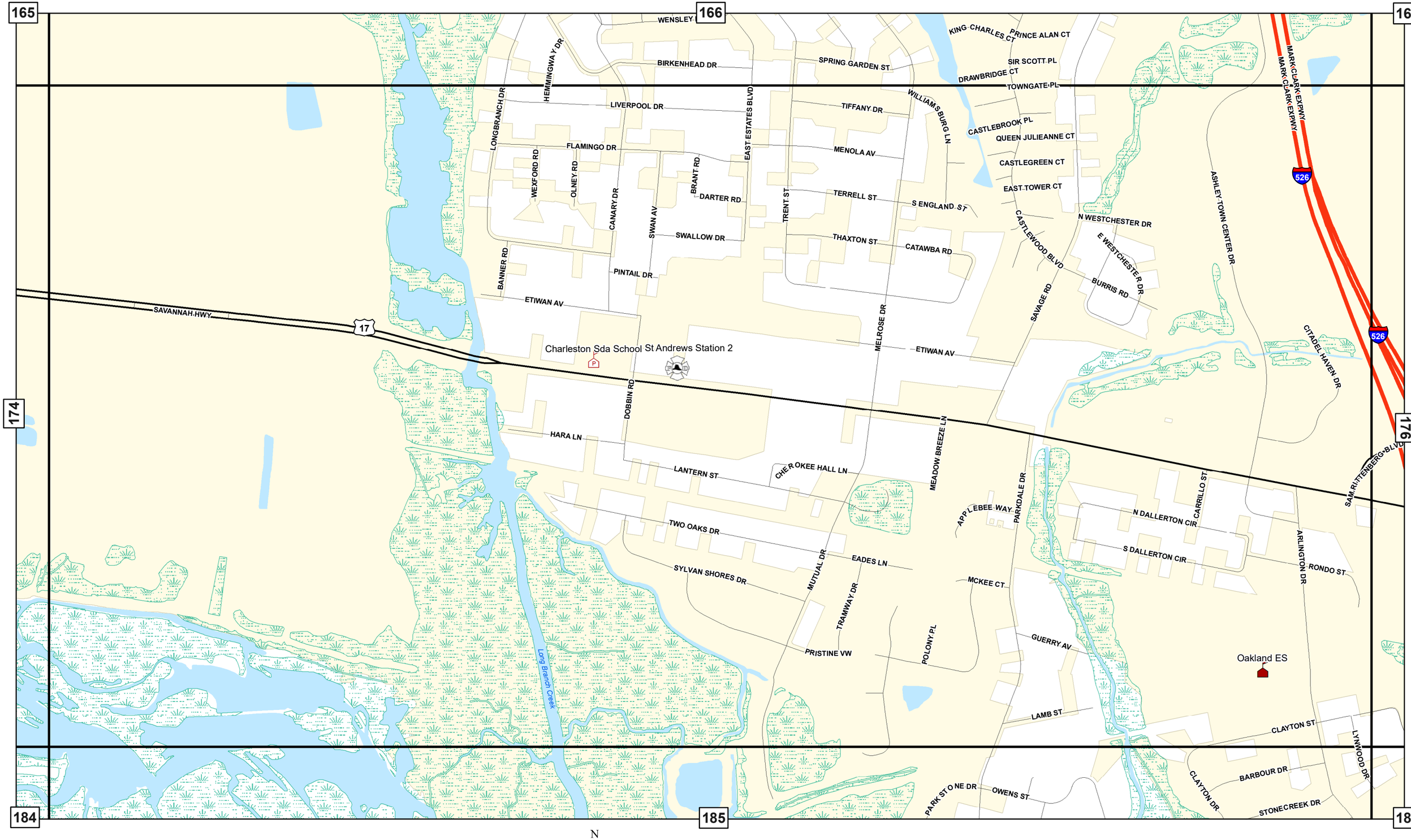

Charleston County Street Atlas

N W E S

0 0.25 0.5 Miles

Map 175

9/01/2020

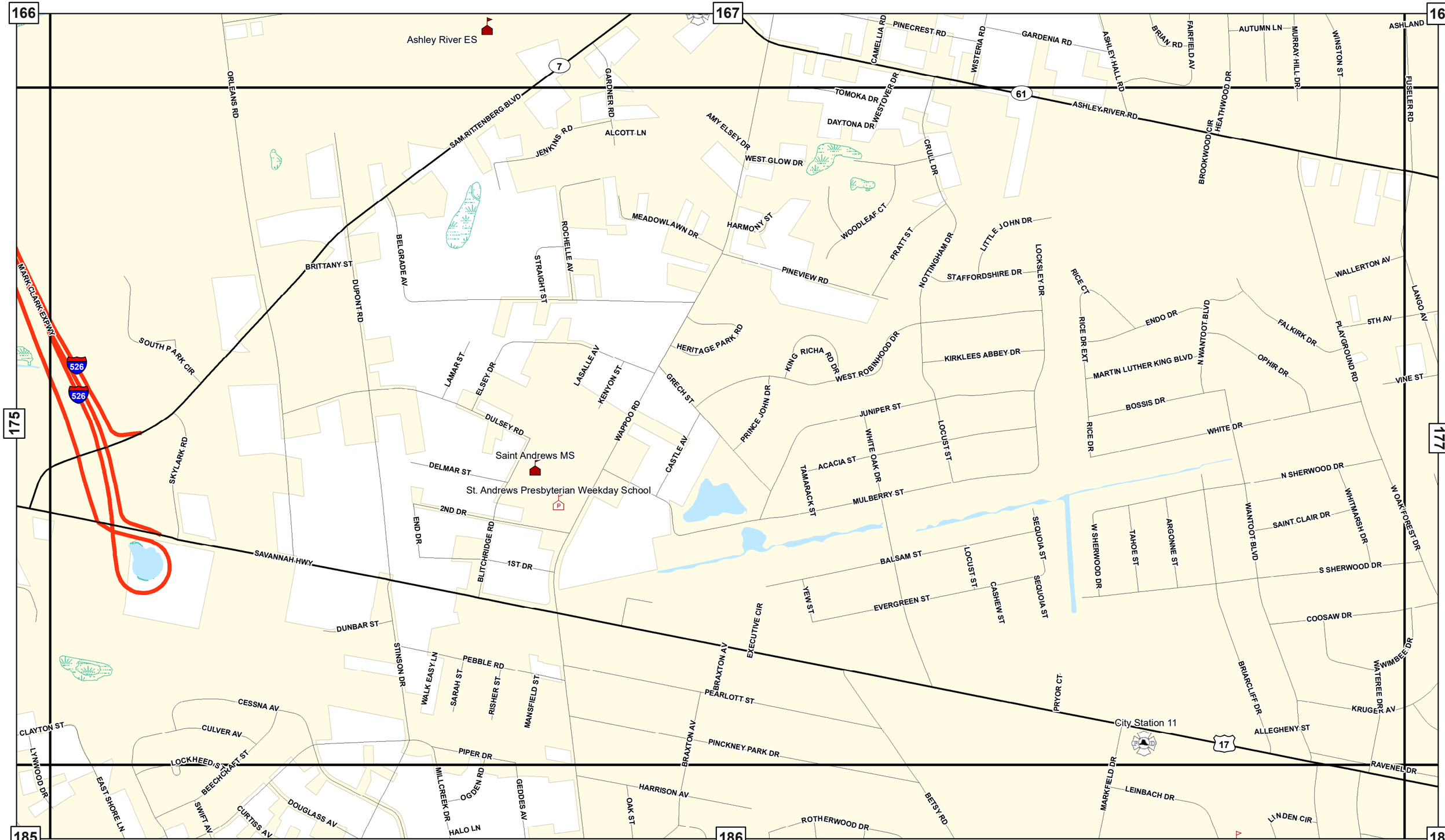

Charleston County Street Atlas

Map 176

9/01/2020

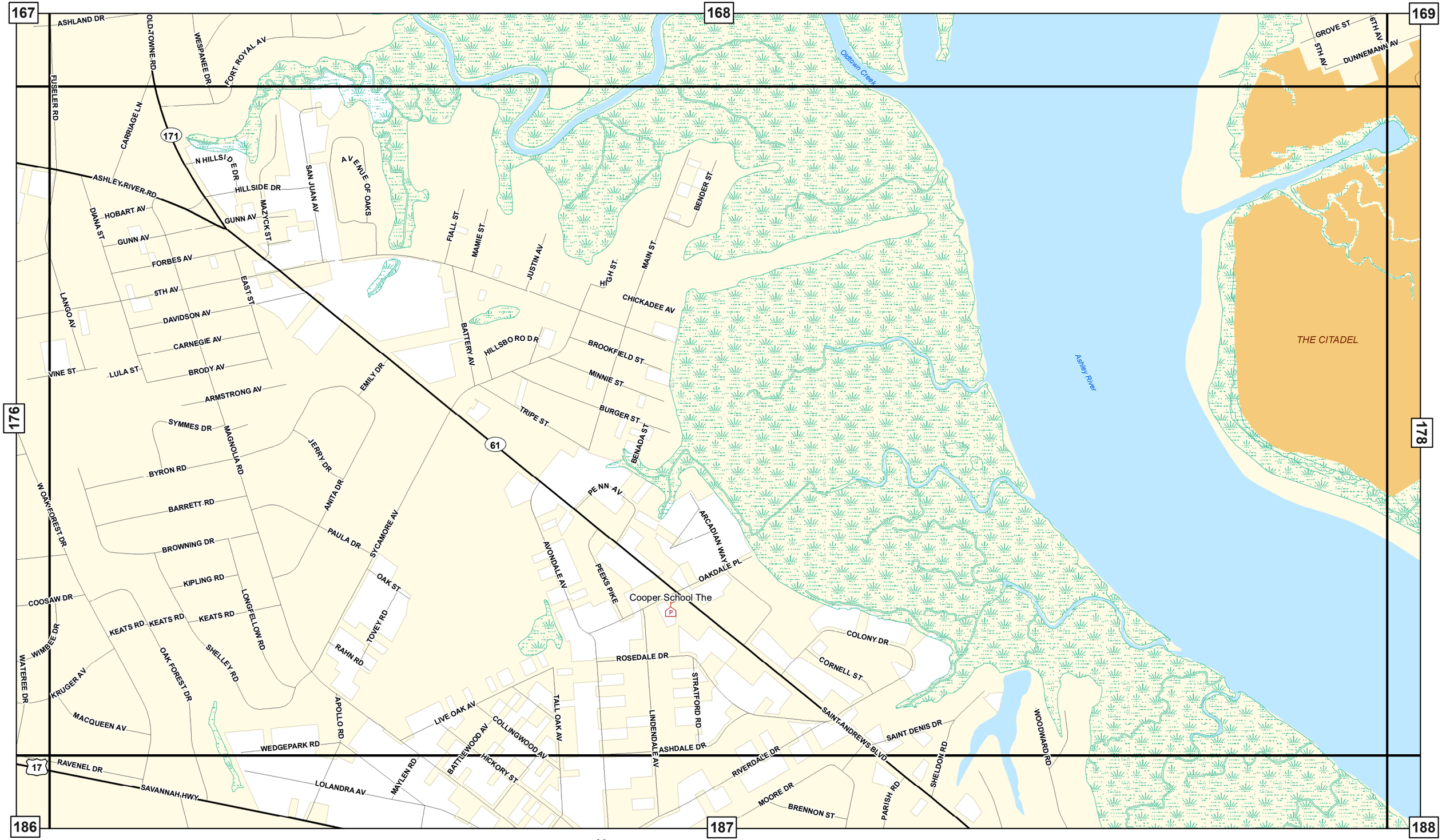

Charleston County Street Atlas

Map 177

9/01/2020

DUNNEMANN AV
WILSON AV
GRIER AV
JENKINS AV
COURVOISIE AV
HAMMOND AV
JONES AV
AVENUE OF REMEMBRANCE
MARY MURRAY DR
THE CITADEL
RICHARDSON AV
MIMS AV
REGISTER RD
ELMWOOD AV
KENILWORTH AV
PARKWOOD AV
SUTHERLAND AV
GLENWOOD AV
WESSON AV
HAMPTON PL
MOULTRIE ST
HUGER ST
DINGLE ST
CONGRESS ST
City Station 8
The Charleston Catholic School
Carolina Voyager Charter School
PRESIDENT ST
SUMTER ST
RACE ST
ORRS CT
LARNES ST
PERRY ST
S TRACY ST
CAROLINA ST
COMING ST
S SUMTER ST
ENGEL ST
Mitchell ES
Calvary Episcopal Day School
SEEBECKS CT
SAINT PHILIP ST
RODGERS ALY
KING ST
LINE ST
SHEPPARD ST
SEPTIMA P CLARK PKWY
INTERSTATE 26
US-17
US-17 RAMP
MEETING ST RAMP
WALNUT ST
C ST
E ST
F ST
I ST
H ST
Sanders-Clyde ES
JACKSON ST
DREWS ALY
LEE ST
COOPER ST
GRACE BRIDGE ST
BLAKE ST
TRIDENT TECHNICAL COLLEGE - COLUMBUS ST
SHEPPARD ST
DUC CT
LINE ST
HANOVER ST
AIKEN ST
E HAMPSTEAD SQUARE
STONE CT
EAST BAY ST
CARLSON CT
COLUMBUS ST
HAMPDEN CT
LAPPS CT
DRAKE ST
AMERICA ST
AMHERST ST
REID ST
NASSAU ST
SOUTH ST
WOOLFE ST
MARY ST
JUDITH ST
CHAPEL ST
ALEXANDER ST
WASHINGTON
ANN ST
JOHN ST
ELIZABETH ST
MEETING ST
CHARLOTTE ST
HENRIETTA ST
HARLEM CT
MAIN LIBRARY
Buist Academy
MENOTTI ST
LAURENS ST
ANSON ST
GEORGE ST
BURNS LN
HUTSON ST
RADCLIFFE ST
WARREN ST
VANDERHORST ST
DUNCAN ST
MURPHY CT
PITT ST
COLLEGE WAY
CALHOUN ST
COLLEGE OF CHARLESTON
SMITH ST
BULL ST
LIBERTY ST
SOCIETY ST
WENTWORTH ST
HASELL ST
City Station 15
City Station 6
City Station 3
Charleston Progressive Academy
CHARLESTON SCHOOL OF LAW
OLIVER CT
MORRIS ST
JASPER ST
SMITH ST
FELIX ST
THOMAS ST
TALON CT
RUTLEDGE AV
OGIER ST
ASHLEY AV
MUSC MEDICAL CENTER
MUSC
Ashley Hall School
BEE ST
EHRHARDT DR
COURTENAY DR
JONATHAN LUCAS ST
SABIN ST
DOUGHTY ST
VETERANS AFFAIRS MEDICAL CENTER
CHERRY ST
VAUGHAN ST
WESCOTT CT
PRESIDENTS PL
ISLINGTON CT
ROSEMONT ST
KRACKE ST
NORMAN ST
FLOOD ST
ALLWAY ST
ASHTON ST
WESTEDGE ST
LOCKWOOD DR
Ashley River
SAVANNAH HWY
Charleston Development Academy
FISHBURNE ST
HAGOOD AV
Simmons Pinckney MS
Burke HS
WOODALL CT
KILLIANS ST
NUNAN ST
LINE ST
KENNEDY ST
CATFID D LE ST
US-17
TODD ST
HUMPHREY CT
ROSE LN
SIRES ST
IPSWICH CT
ASHE ST
BOGARD ST
PERCY ST
SPRING ST
LEWIS CT
PAYNE CT
BREWSTER CT
CANNON ST
CHARLES ST
TULLY ALY

Charleston County Street Atlas

9/01/2020

N W E S

0 0.25 0.5 Miles

Map 178

171

161

161

Caw Caw Swamp

TAR HEEL WAY

HAZELHURST LN

NEW RD

OLD JACKSONBORO RD

SCARLETTS RETREAT

OVERHILL ST

171

180

BAY POND RD

PURVEYORS LN

CLEAR POND LN

17

SAVANNAH HWY

13

165

CHINNIS SIDE

BROWN WAY

HIGHWAY 165

YOUNG ST

FOX DR

192

192

193

Charleston County Street Atlas

N

W E

S

0 0.25 0.5 Miles

Map 179

9/01/2020

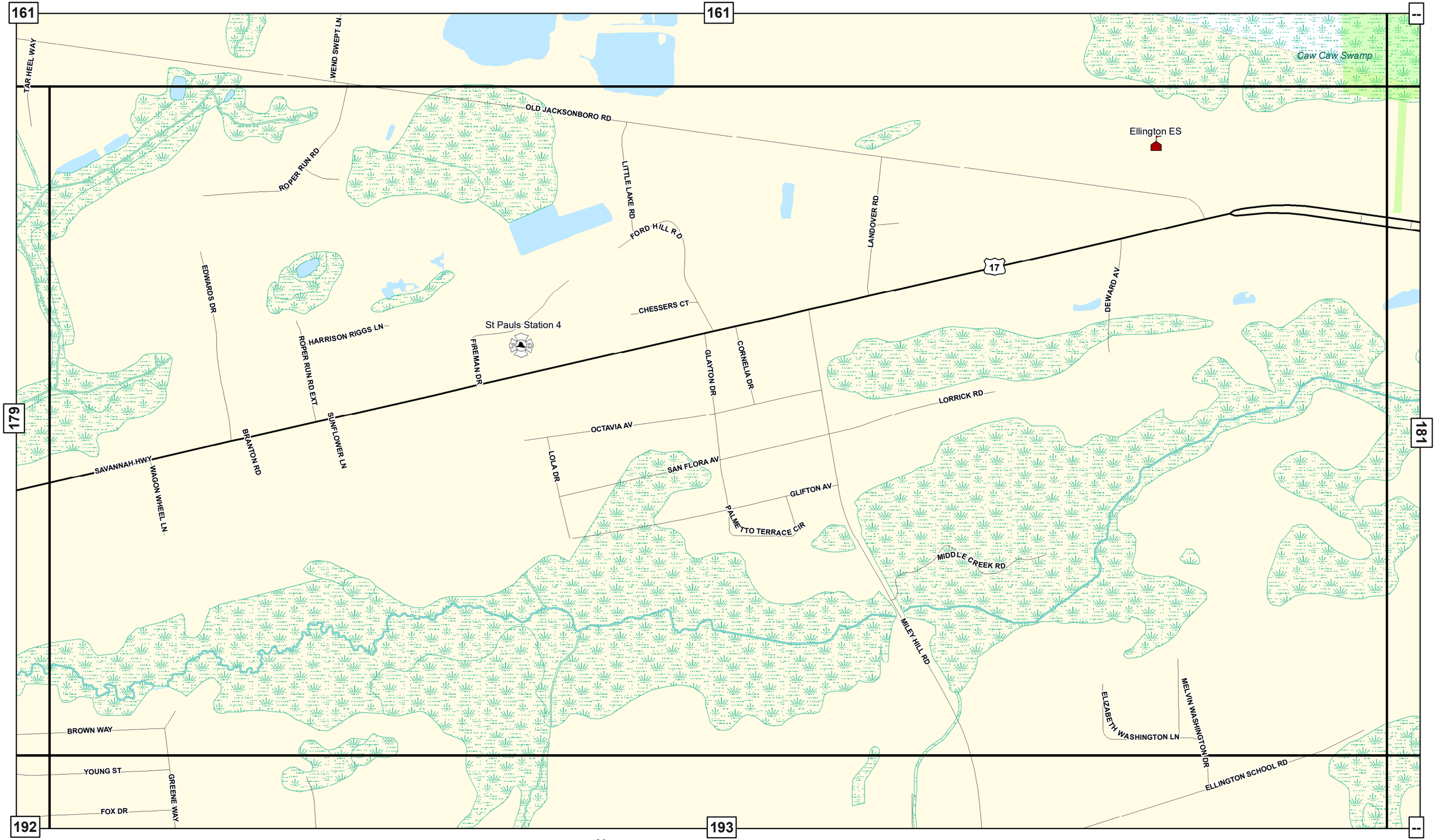

Charleston County Street Atlas

N
W E
S

0 0.25 0.5 Miles

Map 180

9/01/2020

161 -- 172

Caw Caw Swamp

Caw Caw Interpretive Center

K.W.M.LN.

SAVANNAH HWY

17

SAVANNAH HWY

TEA FARM CREEK CIR

AMARILLO RD

STEPLIGHT RD

MCKAY RD

180

182

193 -- 194

Charleston County Street Atlas

N W E S

0 0.25 0.5 Miles

Map 181

9/01/2020

Caw Caw Interpretive Center

Wallace Creek
Wallace Creek
Wallace Creek

WALLACE CREEK WAY
JACOBS POINT BLVD
JACOBS POINT CT
ROSE DR
CHAMPNEYS LN
POSTELL DR
CABOOSE AV
MCCOMBS RD
RAILROAD AV
17
SAVANNAH HWY
SAVANNAH HWY
MILLERS ESTATE DR
SMARTS LN
ARCHIES DR
MCKAY RD
162
SANDS RD
HIGHWAY 162
CHAPLINS LANDING RD
LONG JOHN SILVER DR
ROYAL HARBOR RD
GEATHERS RD
MINERAL SPRINGS RD
PATTY RUTH CT
CHAPLIN OAKS RD
HELEN BLACK RD
CAVE LN
SANDY HILL FARMS RD
BLUFTON RD
LEVINIA RD
CEDAR LOG CUT
CLOUDMONT DR

Charleston County Street Atlas

N
W E
S

0 0.25 0.5 Miles

Map 182

9/01/2020

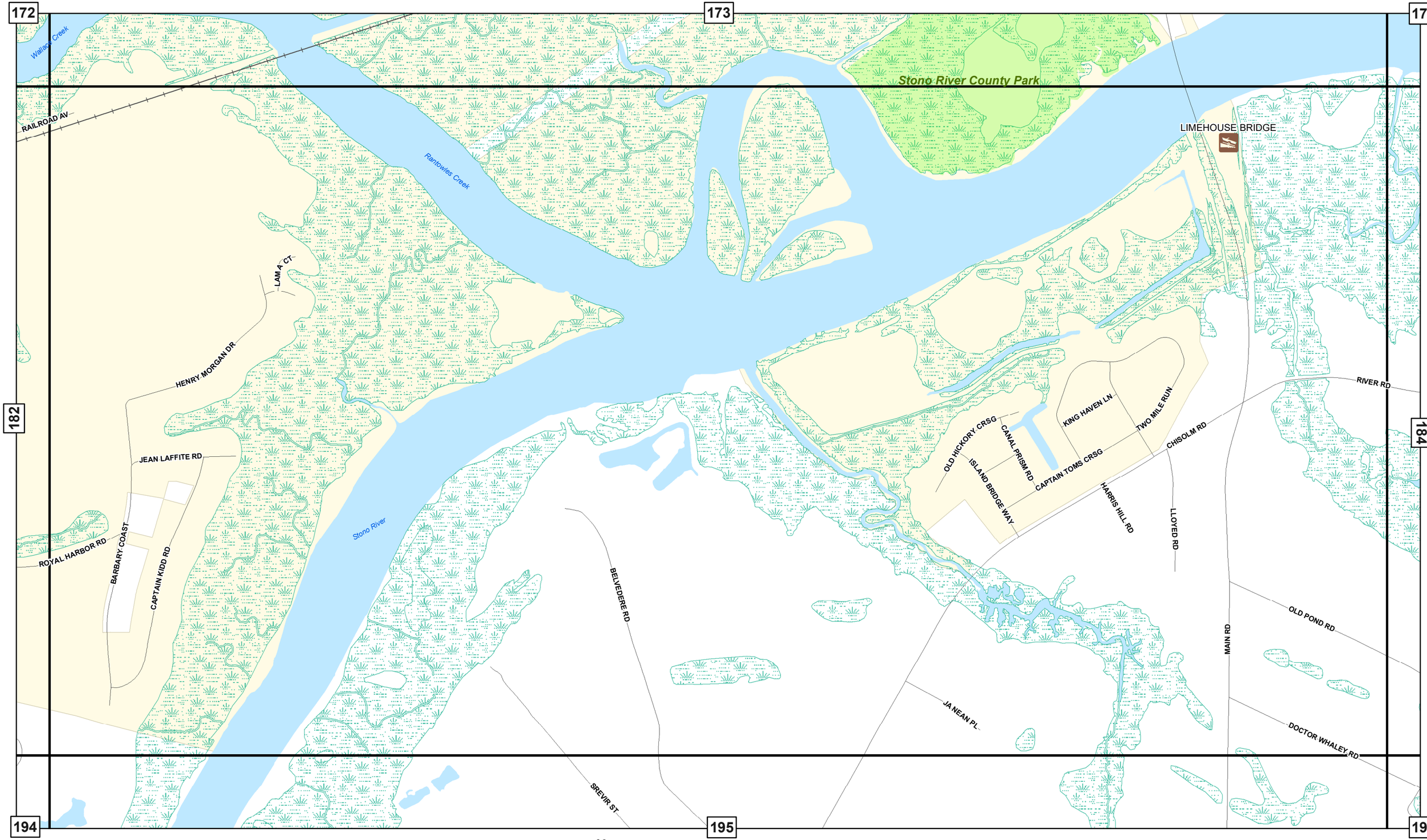

Charleston County Street Atlas

N
W E
S

0 0.25 0.5 Miles

Map 183

9/01/2020

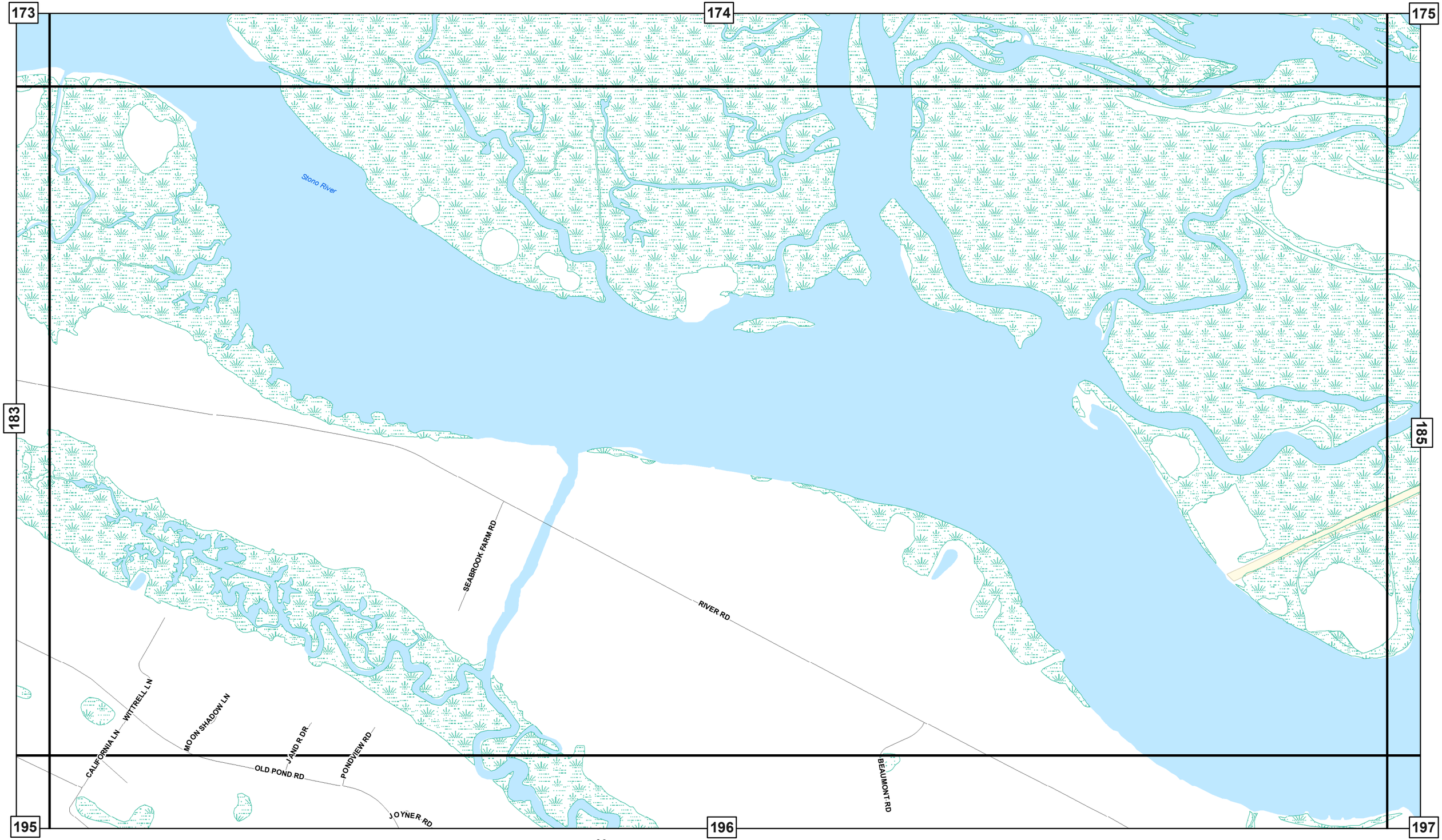

Charleston County Street Atlas

N
W E
S

0 0.25 0.5 Miles

Map 184

9/01/2020

174

175

176

184

186

196

197

198

MUTUAL DR

LAMB ST

CLAYTON ST

ARLINGTON DR

LYNWOOD DR

BARBOUR DR

OWENS ST

STONECREEK DR

BAYCREEK DR

CLAYTON DR

Long Branch Creek

PARK STONE DR

PARKDALE DR

TUCKER DR

RIVER PARK WAY

LAZY RIVER DR

Stono River

SOUTH SHORE DR

MCPHERSON LDG

RUSHLAND LANDING RD

GREGORIE COMMONS

BOWER LN

SWYGERT BLVD

Charleston County Street Atlas

N

W E

S

0 0.25 0.5 Miles

Map 185

9/01/2020

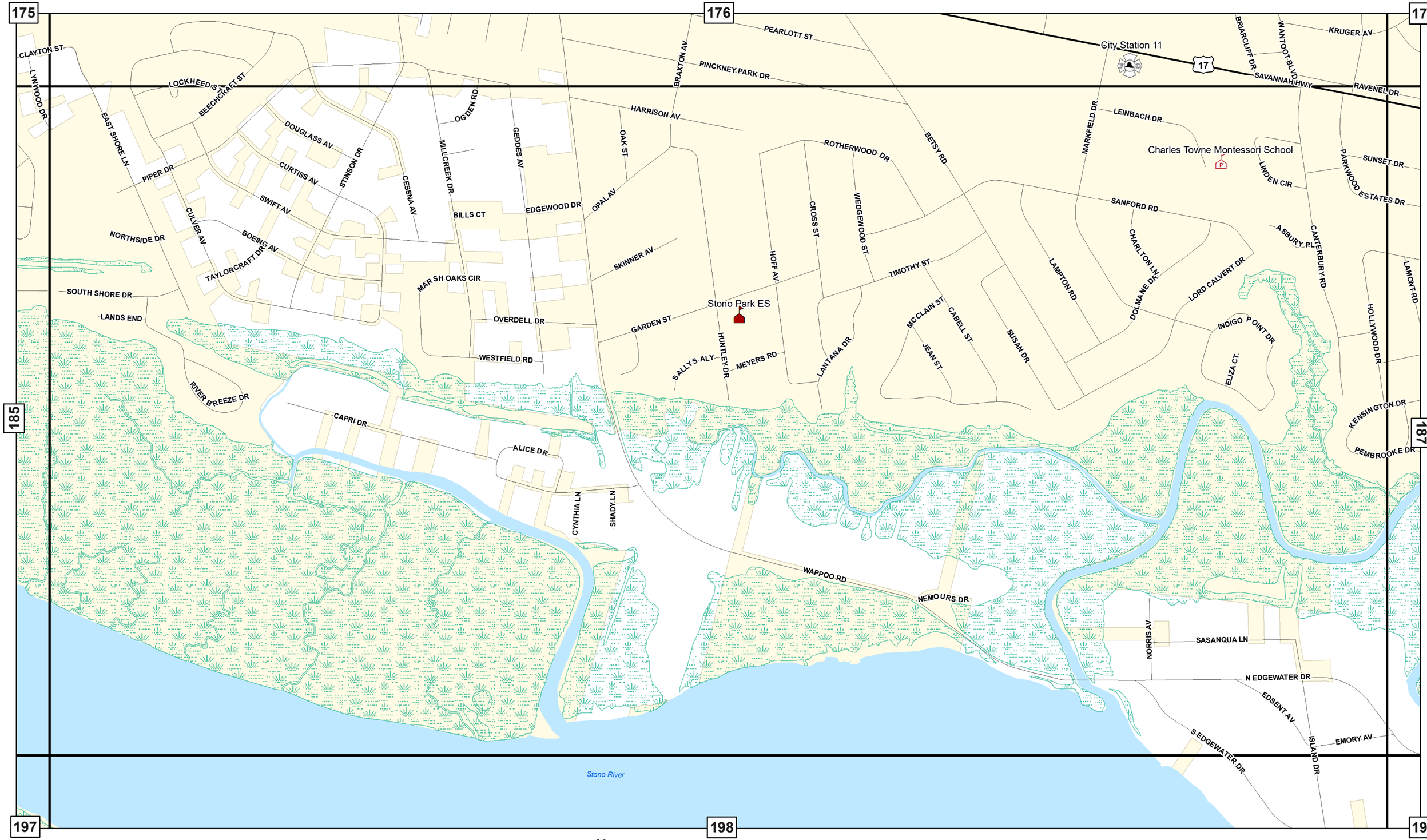

Charleston County Street Atlas

Map 186

9/01/2020

KRUGER AV
MACQUEEN AV
OAK FOREST DR
W OAK FOREST DR
SHELLEY RD
APOLLO RD
WEDGEPARK RD
RAVENEL DR
LOLANDRA AV
MAGNOLIA RD
MAYLEN RD
LIVE OAK AV
BATTLEWOOD AV
COLLINGWOOD AV
HICKORY ST
TALL OAK AV
AVONDALE AV
LINDENDALE AV
STRATFORD RD
ASHDALE DR
ROSEDALE DR
RIVERDALE DR
COLONY DR
SAINT DENIS DR
SAINT ANDREWS BLVD
SHELDON RD
N GODFREY PARK PL
GODFREY PARK PL
WOODWARD RD
Ashley River
Ashley River Child Development Center
COLYEM RD
RADIO RD
DANIEL ST
City Station 10
Blessed Sacrament School
MOORE DR
BRENNON ST
MORTON AV
PARISH RD
ELIZABETH LN W
W HARRISON RD
SUNSET DR
FARMFIELD AV
CRAVEN AV
SOTHEL AV
YEADON AV
LYTTLETON AV
17
SAVANNAH HWY
61
HIGHWAY 61 CONN
HIGHWAY 61 CONN
WESLEY DR
PARKWOOD ESTATES DR
LAMONT RD
CASSINA RD
HOLLYWOOD DR
FORESTWOOD DR
CAVALIER AV
HUGUENOT AV
COBURG RD
TIMMERMAN DR
NICHOLSON ST
LUDWELL ST
CAMPBELL DR
CHADWICK DR
BERKELEY RD
STOCKER DR
BEVERLY RD
WINDERMERE BLVD
St. Andrews ES
WEST ASHLEY LIBRARY
KENSINGTON DR
CORK RD
BELFAST RD
DRUID RD
PEMBROOKE DR
LINING LN
LININ G CT
TYNTE ST
COLLETON DR
CHARLESTOWNE RD
SHERIDAN RD
WILLIAM ACKERMAN LN
BELVUE RD
FENWICK DR
RIPLEY POINT DR
CROGHAN SPUR RD
MIZZEN MAST DR
ASHLEY POINTE CT
186
188
NOTLEE PL
LORD ASHLEY DR
JAMAICA DR
TARLETON DR
W CONFEDERATE CIR
S CONFEDERATE CIR
FORMOSA DR
YEAMANS RD
SAYLE RD
JAMESTOWN RD
ALBEMARLE RD
ASHLEY POINTE DR
Porter-gaud School
JOHNSON RD
COCHRAN CT
GUERARD RD
BROUGHTON RD
NEW TOWN LN
FOLLY ROAD BLVD
PALMETTO RD
NASHMOR RD
ALLGOOD RD
DEVILS ELBOW
TRANQUIL DR
171
DADE DR
REBELLION RD
VALE DR
REBELLION RD
N EDGEWATER DR
E EDGEWATER DR
S EDGEWATER DR
Elliott Cut Creek
Wappoo Creek
198
199
200

Charleston County Street Atlas

N W E S

0 0.25 0.5 Miles

Map 187

9/01/2020

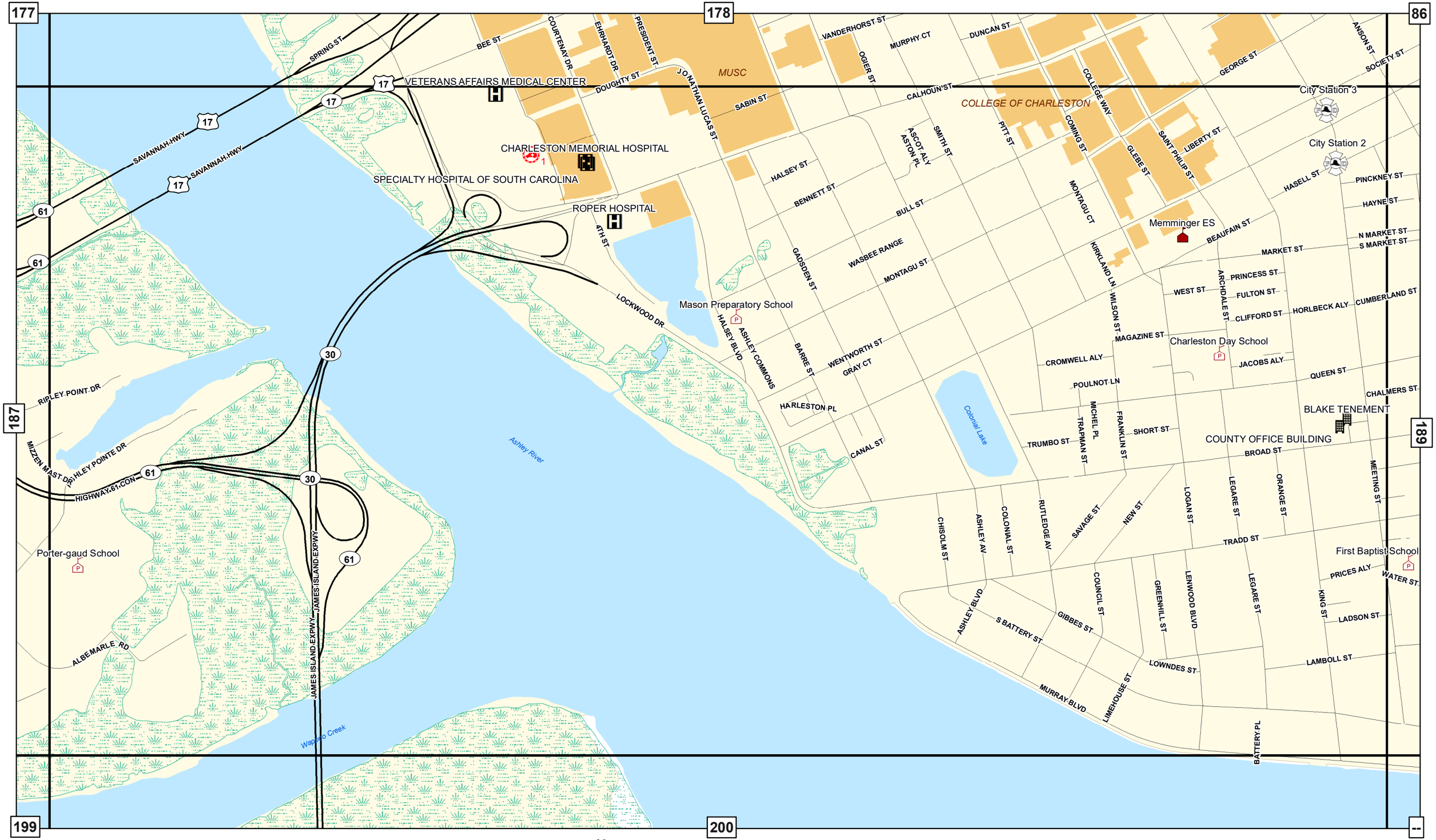

Charleston County Street Atlas

N W E S

0 0.25 0.5 Miles

Map 188

9/01/2020

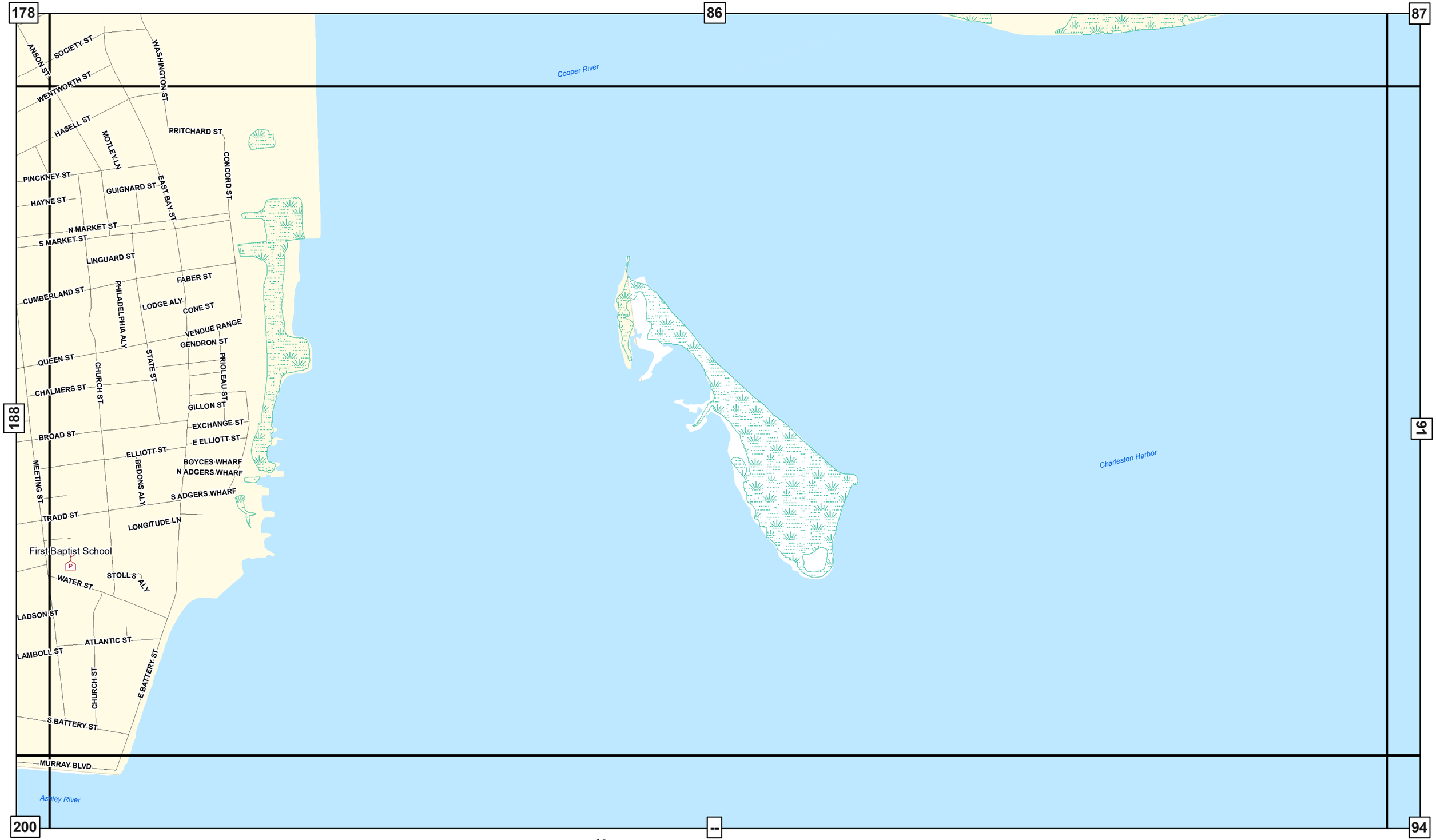

Charleston County Street Atlas

N W E S

0 0.25 0.5 Miles

Map 189

9/01/2020

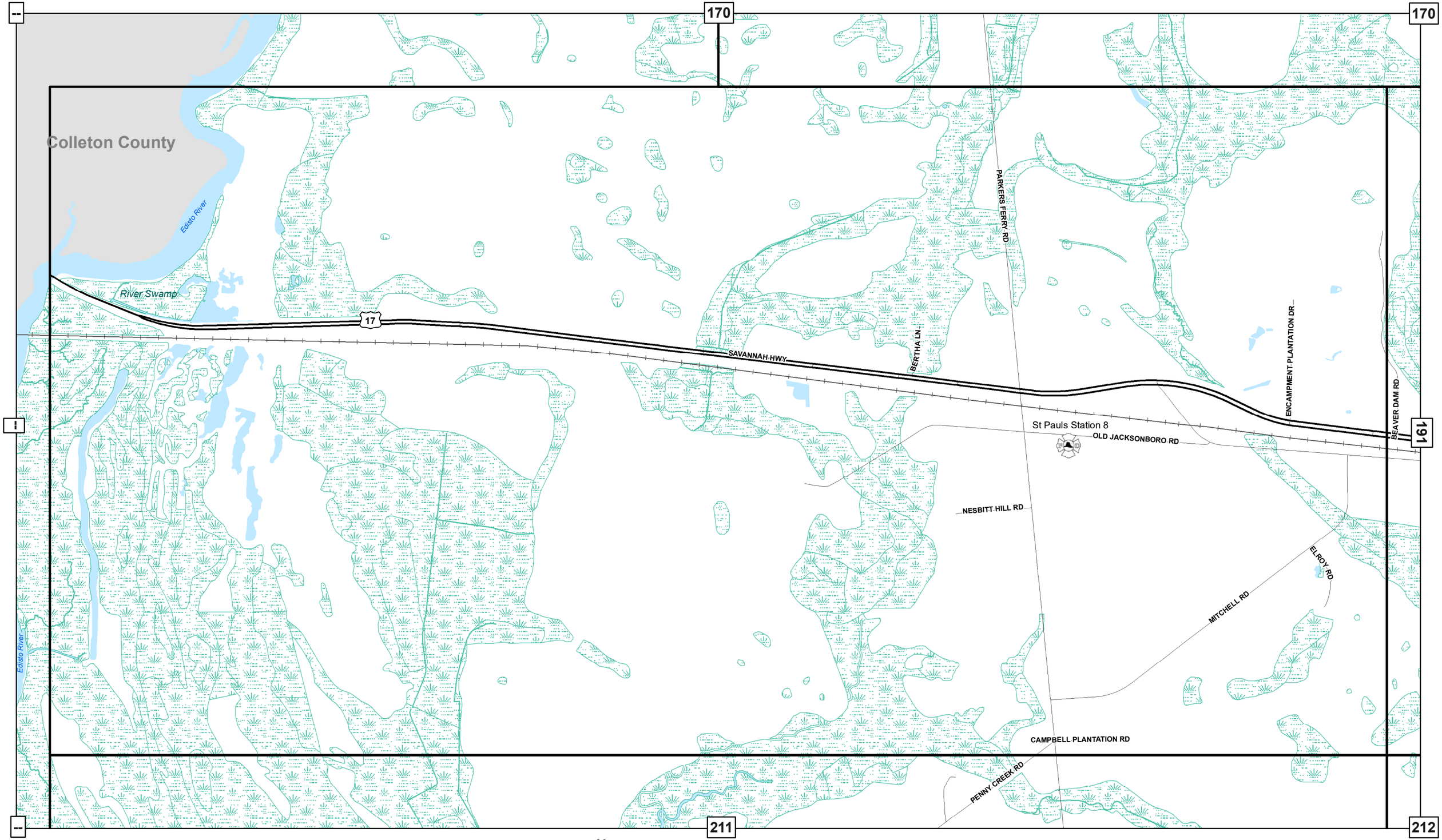

Charleston County Street Atlas

N W E S

0 0.25 0.5 Miles

Map 190

9/01/2020

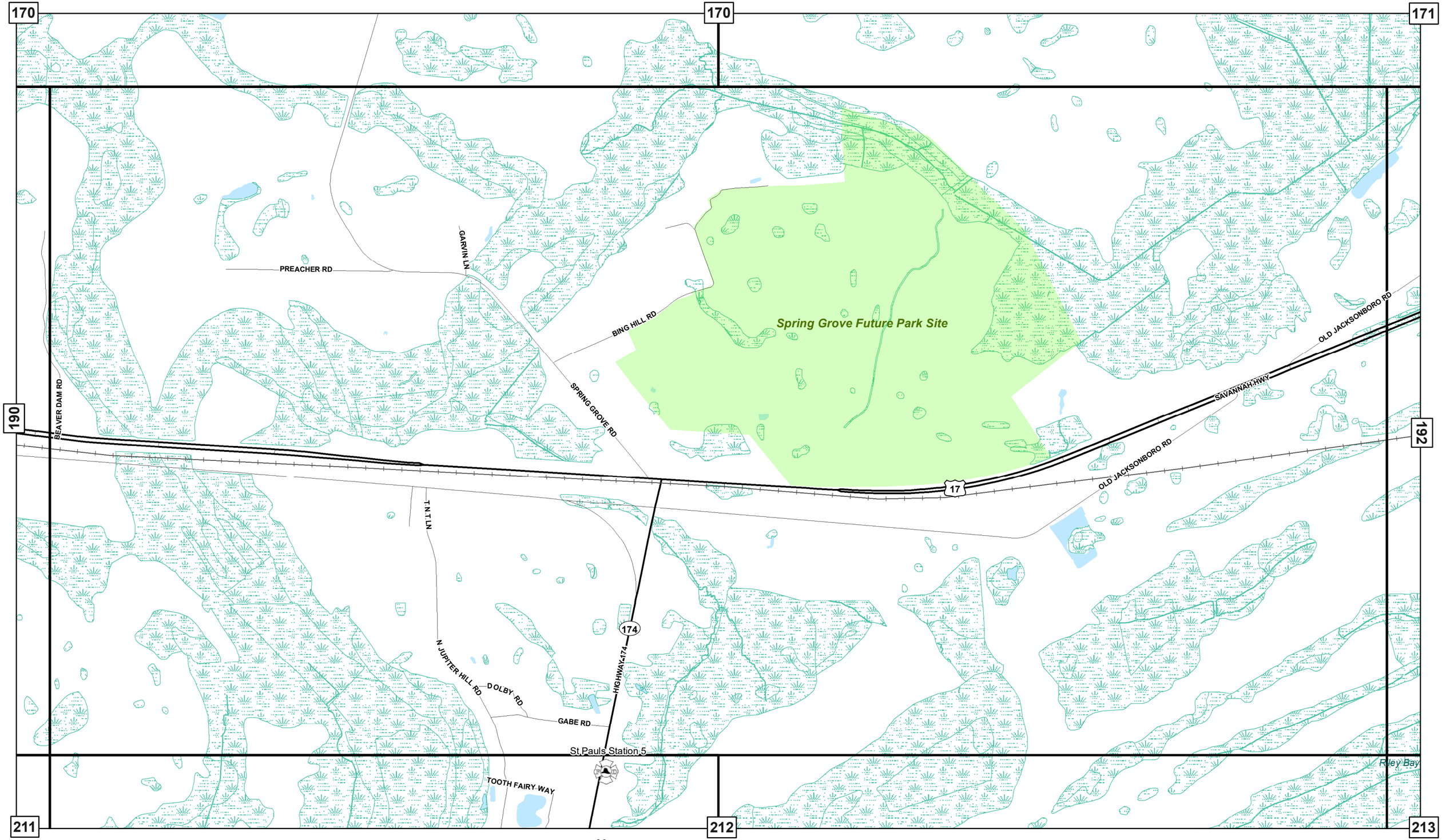

Charleston County Street Atlas

N
W E
S

0 0.25 0.5 Miles

Map 191

9/01/2020

171 171 180

191 193

-- 213 215

Caw Caw Swamp

Riley Bay

OLD JACKSONBORO RD

TUMBLESTON RD

SAVANNAH HWY

SAVANNAH HWY

BUCKHORN R D

NEW RD

CLEAR POND LN

BROWN WAY

YOUNG ST

FOX DR

SMITH RD

HIGHWAY 165

CAMEO LN

FARM HOUSE RD

ROBINSON ST

MARTIN ST

Ravenel Future Park Site

ROCKY TOP LN

HIGHWAY 165

17 17 17

165 165

13

Charleston County Street Atlas

N W E S

0 0.25 0.5 Miles

Map 192

9/01/2020

179 180 181

BROWN WAY
YOUNG ST
FOX DR
SMITH RD
GREENE WAY
CONDUCTORS WAY
YELLOW DOG RD
COFFEETREE LN
WHISTLE STOP LN
TEASTER LN
LACHANCE LN
JOE COCHRAN CT
WINKIE LN
MILEY HILL RD
ELLINGTON SCHOOL RD
ELIZABETH WASHINGTON LN
MELVIN WASHINGTON DR
ROBINSON ST
HIGHWAY 165
MARTIN ST
DRAYTON ST
CONNERS ST
MELLARD ST
SALTERS HILL RD
GOLDEN RICE LN
Ravenel Future Park Site

192 201 202

Charleston County Street Atlas

N
W E
S

0 0.25 0.5 Miles

Map 193

9/01/2020

181 182 183

BLUFTON RD
SANDY HILL FARMS RD
LEVINIA RD
CEDAR LOG CUT
CLOUDMONT DR
BUCKEYE RD
NASHFIELD RD
LINDY LN
KATE CT
MILL SPRING RD
BORROW PIT RD
CREEK VIEW LN
HIGHWAY 162
ELCID WAY
FRANCIS YONGE WAY
CAPTAIN MACKINTOSH CUT
CREEK RD
LOG BRIDGE RD
CHAPLINS LANDING RD
GERTRUDE RD
ALTA RD
FALLOW FAWNS RD
WAPITI WAY
SERENE LN
MANDARIN MEADOW LN
St Pauls Station 6
CRESCENT MOON LN
SILVER OAK LN
Log Bridge Creek
WATER WAY LN
I
195
7TH GREEN DR
5TH FAIRWAY DR
162
GOLD CUP LN
BLOCK HOUSE LN
BIRDIE LN
STONO FERRY COURSE
STABLEGATE LN
TATTERSALL LN
TIMBER RACE COURSE
FOREST OAKS DR
STONO LINKS DR
MARSHWOOD DR
WILKES POND DR
WOODSEDGE CT
OLD WASHINGTON COURSE
202 203 204

Charleston County Street Atlas

N W E S

0 0.25 0.5 Miles

Map 194

9/01/2020

182 183 184

194 196

203 204 205

JA NEAN PL
DOCTOR WHALEY RD
SREVIR ST
LORREST RD
MAIN RD
BELVEDERE RD
REGAL OAK LN
PLANTATION LAKES DR
LAUREL POINT LN
KITFORD RD
WAITES FIELD RD
BRONSON RD
BLAKE HILL RD
PINCKNEY RD
GIFT BLVD
CHISOLM RD
WILLOW POINTE LN
ELCID WAY
WATER WAY LN
OAKLEY DR
THORN CHASE LN
COBBLE TROT WAY
JOHAN BLVD
NEY ST
CONRAD ST
HUMBERT RD
Log Bridge Creek
Stono River

Charleston County Street Atlas

N W E S

0 0.25 0.5 Miles

Map 195

9/01/2020

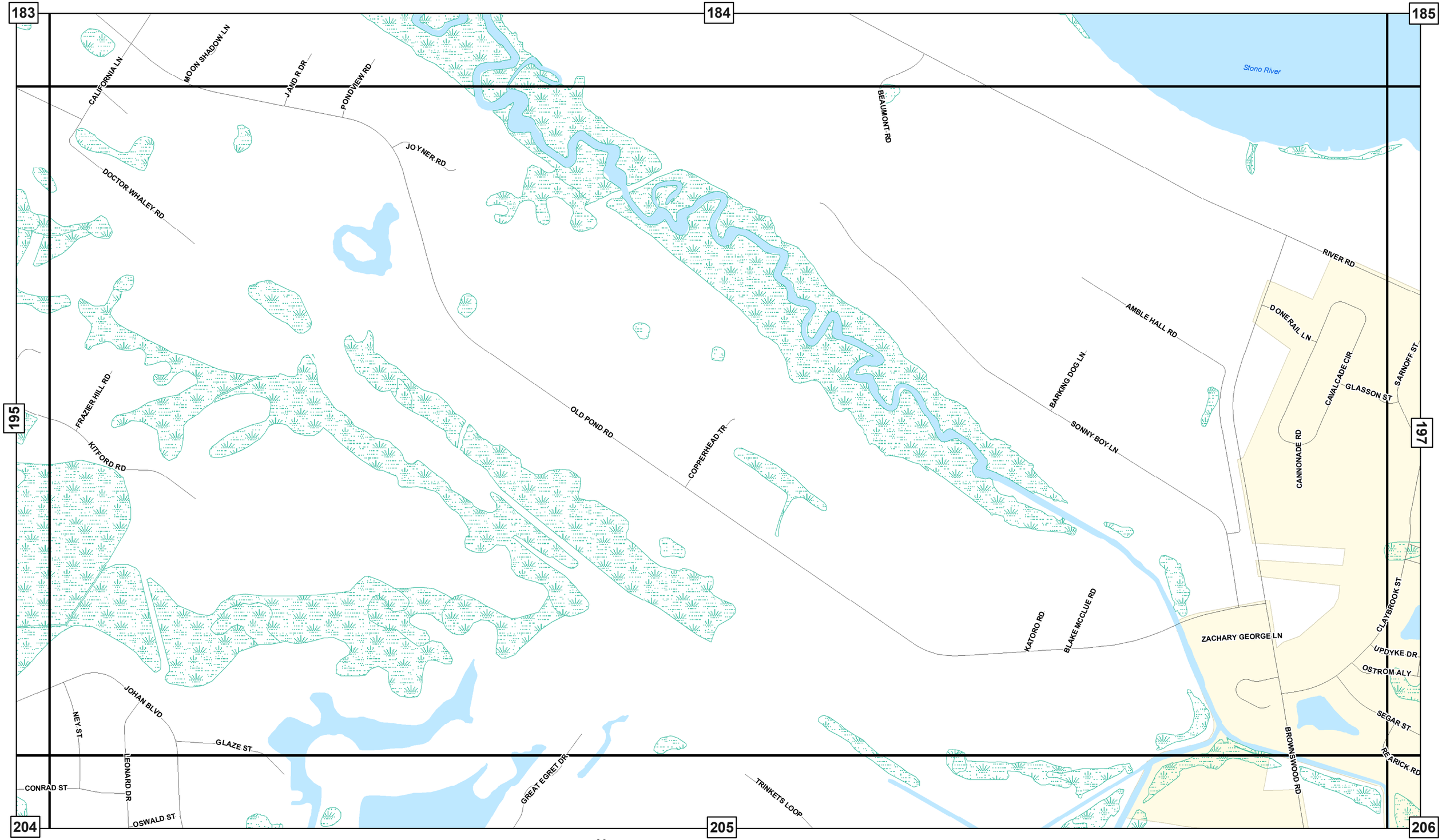

Charleston County Street Atlas

N
W E
S

0 0.25 0.5 Miles

Map 196

9/01/2020

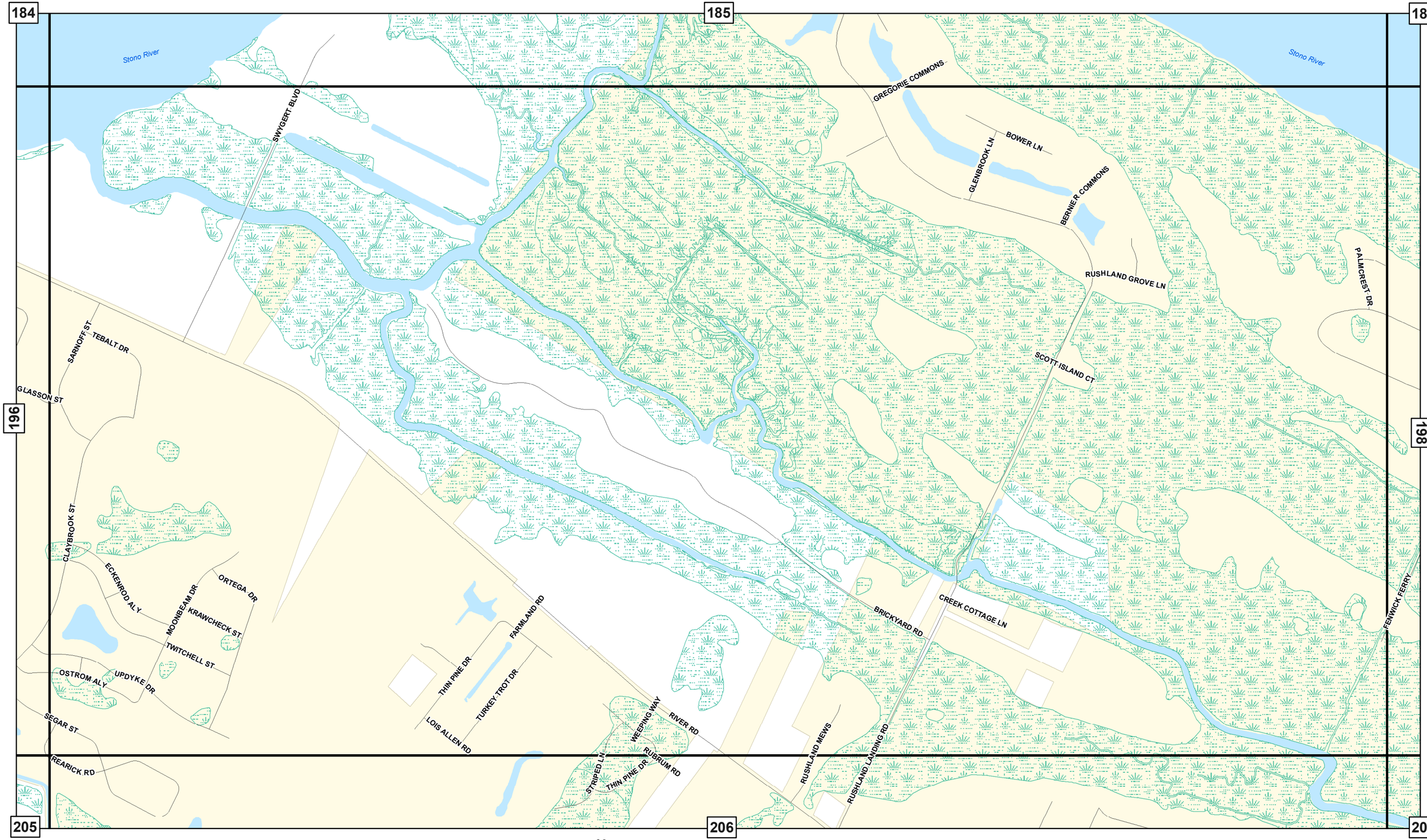

Charleston County Street Atlas

N
W E
S

0 0.25 0.5 Miles

Map 197

9/01/2020

185

186

187

197

199

206

207

208

HEADQUARTERS PLANTATION DR

HEADQUARTERS PLANTATION LN

HEADQUARTERS PLANTATION DR

REGIMENTAL LN

FENWICK FERRY

Stono River

Elliott Cut Creek

EDSENT AV

N EDGEWATER DR

EMORY AV

ISLAND DR

S EDGEWATER DR

WAPPOO HALL RD

PARKWAY DR

COKER AV

RIVERLAND DR

TYNES AV

STONO DR

WAPPOO DR

AUBREY DR

YATES AV

PEMBERTON VW

SEROY ST

MAYBANK HWY

700

Charleston County Street Atlas

N

W E

S

0 0.25 0.5 Miles

Map 198

9/01/2020

186 187 188

198 200

207 208 209

N EDGEWATER DR
EDGEWATER DR
S EDGEWATER DR
ELLIOTTS LN
Elliott Cut Creek
PLYMOUTH AVENUE
James Island Station 3
WAPPOO HALL RD
PARKWAY DR
COKER AV
OLD POINT RD
PLYMOUTH AV
LAKESHORE DR
GRIMBALL AV
SAINT JAMES DR
SAINT LUKES DR
SEABROOK AV
CLARK AV
FRAMPTON AV
MINOTT ST
CATALINA DR
FORT PEMBERTON DR
WESTRIVERS RD
COMMERCE ST
TYNES AV
WAPPOO DR
MEDWAY RD
CAPERS ST
AUBREY DR
EDISTO AV
EDISTO AV
HINSON AV
RIVERLAND DR
YATES AV
WELCH AV
STONEWOOD DR
EMERSON ST
SEROY ST
GOLFVIEW DR
RAGOS LN
RAMSAY ST
MAYBANK HWY
700
MAXCY ST
SWINTON ST
CONIFER DR
FREMONT AV
CHERAW DR
HEIDELS WAY
PAW PAW PL
CAROL ST
WOODLAND SHORES RD
PAWPAW ST
S GEVERT DR
N GEVERT DR
KOGER DR
STEFAN DR
HOWLE AV
FLEMING RD
LUMBER ST
STANDARD WAY
PROMENADE VISTA ST
PADDLECREEK AV
WYECREEK AV
CROSSCREEK DR
WESTSIDE DR
HILLCREEK BLVD
HOUGHTON DR
TOWN PARK LN
James Island Christian School
DADE DR
REBELLION RD
VALE DR
FORMOSA DR
DEVILS ELBOW
ALLGOOD RD
PALMETTO RD
NASHMOR RD
TRANQUIL DR
BROUGHTON RD
WAPPOO CREEK
171
Wappoo Creek
WAPPOO CREEK PL
WAPPOO CREEK DR
FOLLY ROAD BLVD
OLD FOLLY RD
McLeod Plantation Historic Site
PICARD WAY
COUNTRY CLUB DR
COUNTRY CLUB LN
City Station 13
TATUM ST
MEANS ST
SAWGRASS RD
FOLLY RD
CUTHBERT ST
MARTELLO DR
CHEVES DR
OAKMONT LN
FAIRWAY DR
INVERNESS DR
BURNINGTREE RD
BUR-MINGTREE RD
GREENBRIAR LN
Harbor View ES
HARBOR VIEW RD
JOSEPH ST
THERESA DR
The O'quinn School
LYDIA DR
CARLIN AV
MCHENRY AV

Charleston County Street Atlas

N W E S

0 0.25 0.5 Miles

Map 199

9/01/2020

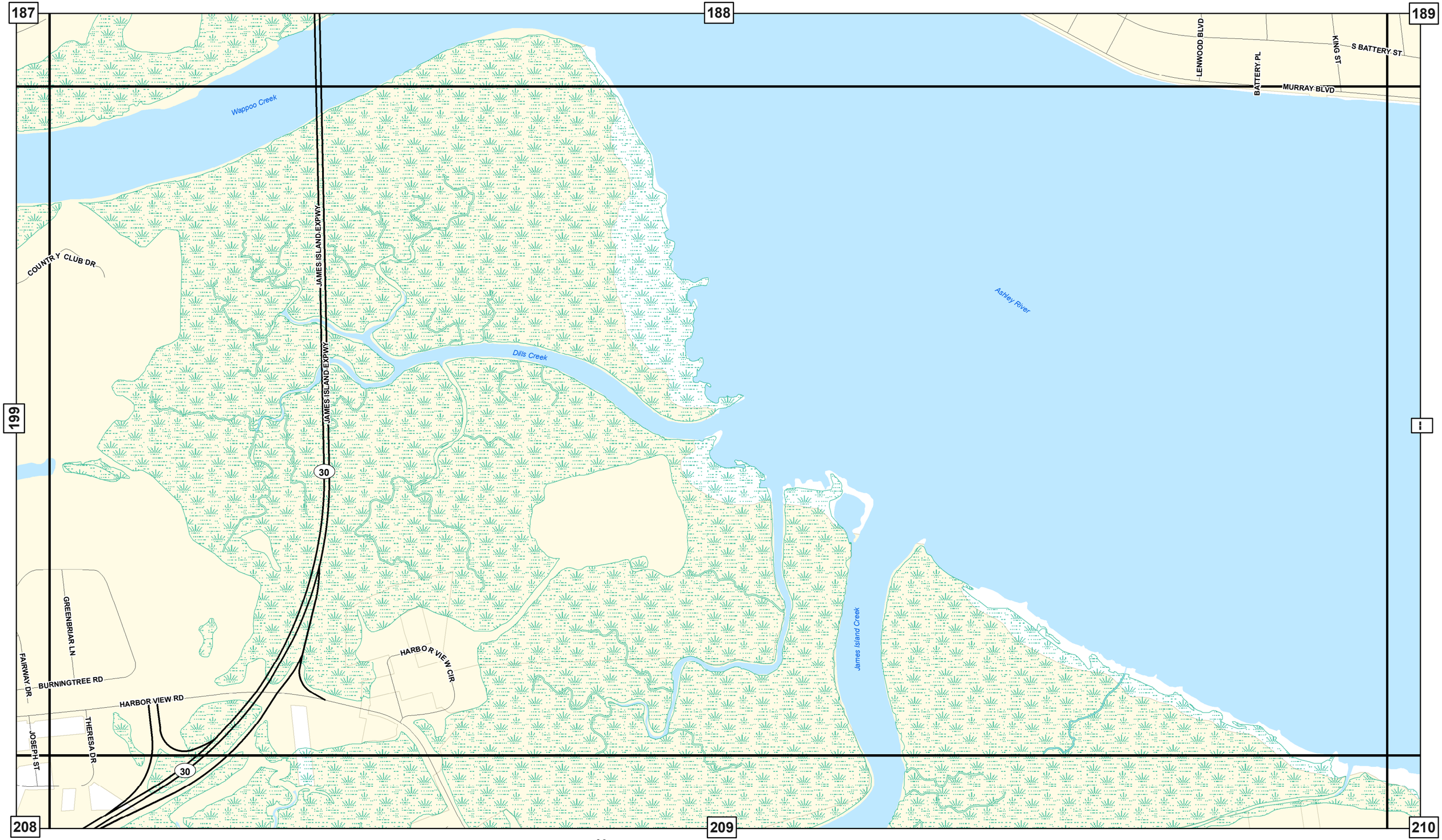

Charleston County Street Atlas

N
W E
S

0 0.25 0.5 Miles

Map 200

9/01/2020

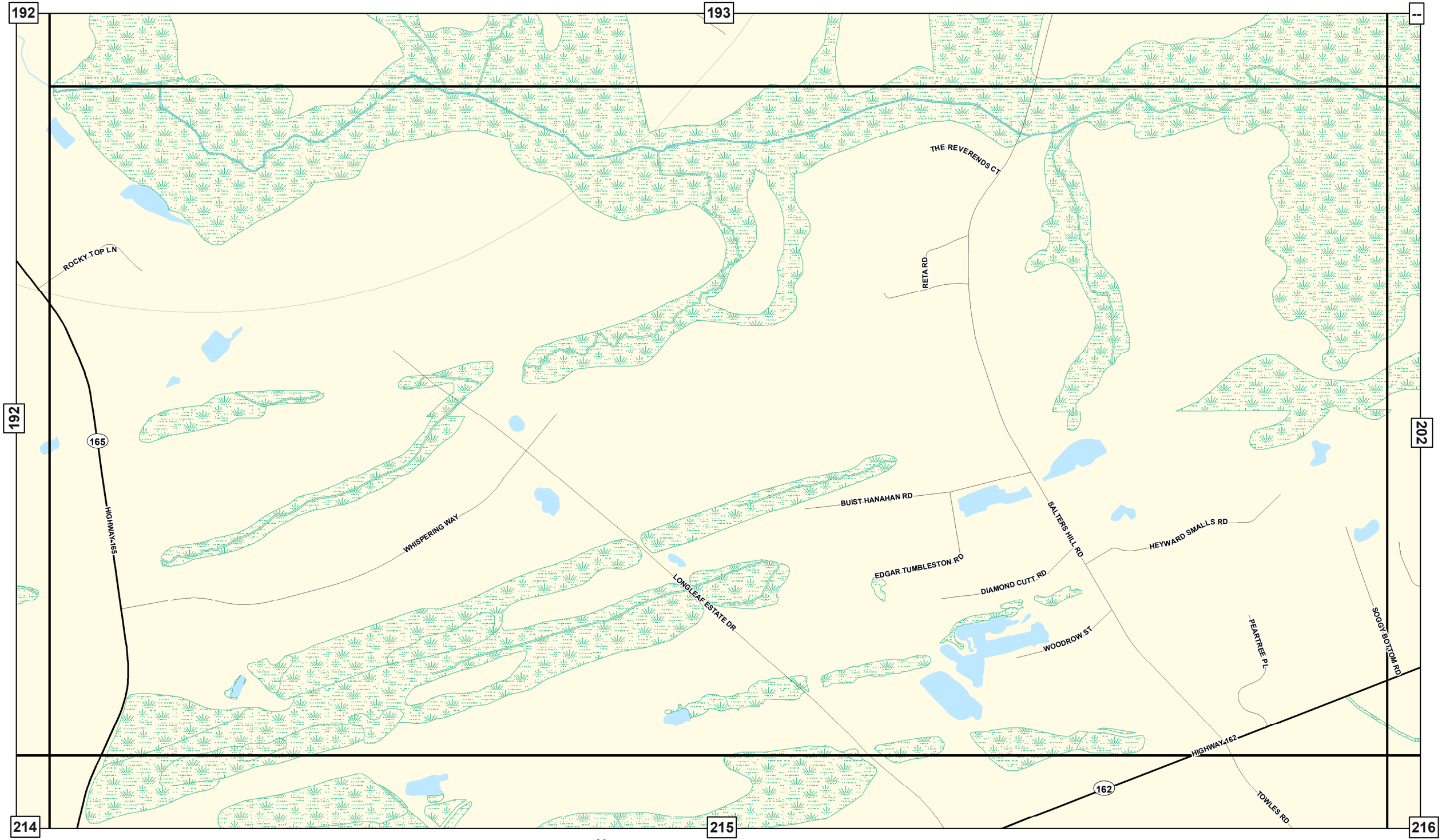

Charleston County Street Atlas

Map 201

9/01/2020

193 -- 194

201 203

CEVIA DR
TOLBERTS COVE RD
BRITTON HAVEN LN
STONO PLANTATION DR
HIGHWAY-162
162
DIXIE PLANTATION RD
RUBICON TR
BEAR FOOT DR
SOGGY BOTTOM RD

215 216 217

Charleston County Street Atlas

N
W E
S

0 0.25 0.5 Miles

Map 202

9/01/2020

--
194
195
202
204
216
217
218
162
HIGHWAY-162
STONO FERRY COURSE
STONO LINKS DR
FOREST OAKS DR
STABLEGATE LN
TIMBER RACE COURSE
Log Bridge Creek
WOOD SEDGE CT
CEVA DR
WILKES POND DR
HOLLY FOREST
OLD WASHINGTON COURSE
HIGHLANDER LN
OLD YORK COURSE
POLO LN
STEEPLECHASE LN
OAK COVE LN
MARSHWOOD DR
BOONE RUN
TREXLER AV
HIDEAWAY PT
Stono River
LANDING CREEK LN
BRYAN RD
STONO PLANTATION DR
NO END WAY
CHISOLM RD

Charleston County Street Atlas

N W E S

0 0.25 0.5 Miles

Map 203

9/01/2020

194 195 196

203 205

217 218 219

Log Bridge Creek

Stono River

SEABOARD WAY

MILGRAY LN

BLUE CROSS LN

CHISOLM RD

AVIANT RD

BEN MIR CT

LUCA LN

BRANIESS DR

VIOLA CT

HUMBERT RD

WALDON C JONES RD

CORBETTS ALY

PLATT RD

JIMMY MITCHELL LN

AP PALOOSA DR

JOHAN BLVD

NEY ST

CONRAD ST

PATTON AV

St Johns Station 7

St Johns HQ

HOLLOWAY CT

MAIN RD

BACK PEN RD

BENJAMIN RD

Charleston County Street Atlas

N W E S

0 0.25 0.5 Miles

Map 204

9/01/2020

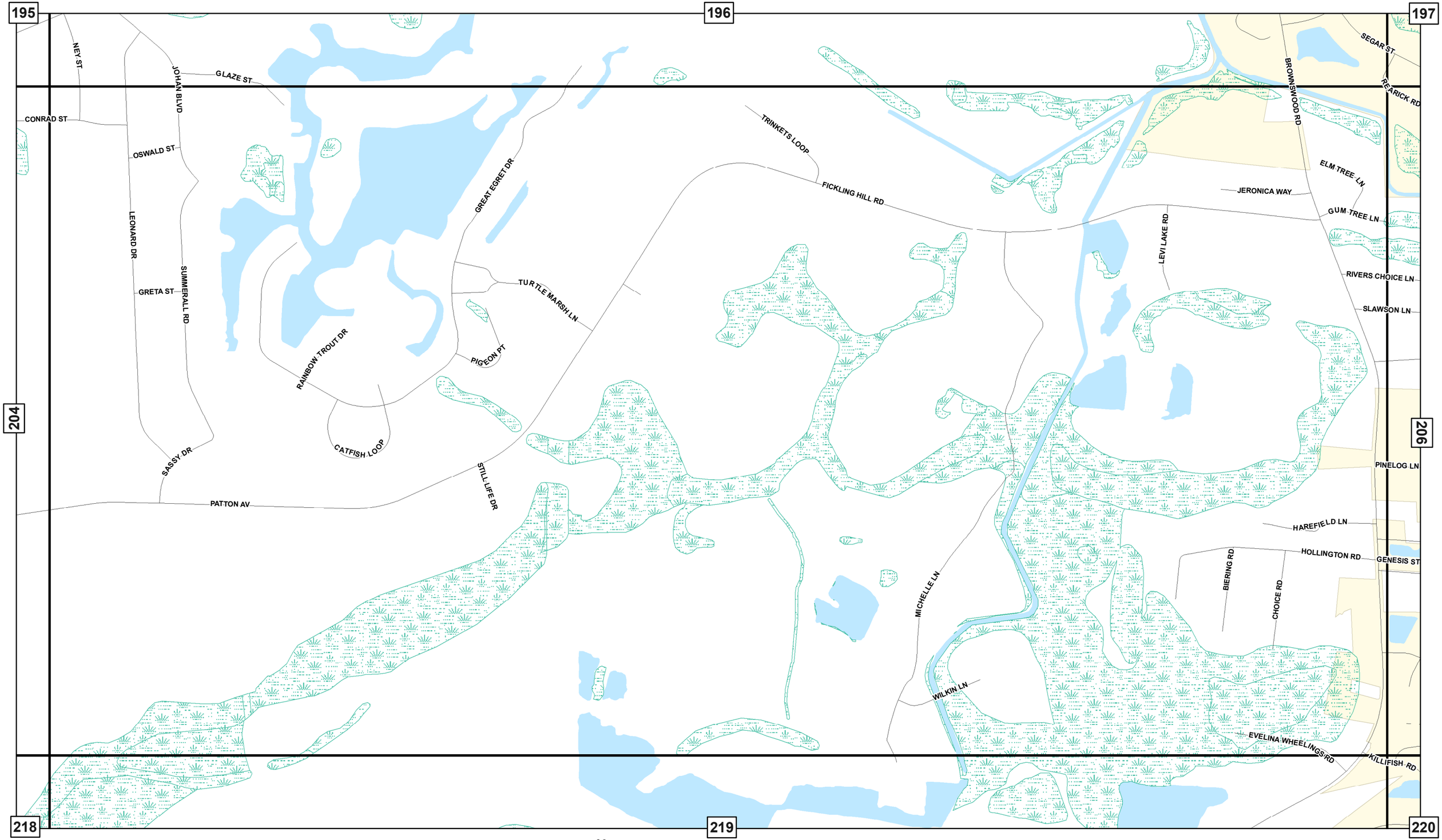

Charleston County Street Atlas

Map 205

9/01/2020

196 197 198

205 207

219 220 221

SEGAR ST
REARICK RD
UPDYKE DR
ORTEGA DR
THIN PINE DR
LOIS ALLEN RD
TURKEY TROT DR
THIN PINE DR
STRIPED LN
RUBRUM RD
RUSHLAND MEWS
RUSHLAND LANDING RD
PENNY LN
JUMBI TRC
SAINT PAULS PARRISH LN
ROYAL COLONY RD
FENWICK PLANTATION RD
WIDOWS CT
JOHN FENWICK LN
LAPLANTE LN
MURRAYWOOD RD
RIVERS CHOICE LN
SLAWSON LN
SANTA ELENA WAY
CAYLA ST
SAINT JOHNS PARRISH WAY
FENWICK HALL ALLEE
FROG SONG ALY
ASARINA LN
JESSY ELIZABETH RD
WELLONS DR
RIVER RD
PARTNER RD
PROSPERITY RD
LAURENTIA ALY
FALLFISH WAY
CALICO BASS LN
SILVERBELL LN
SWEETLEAF LN
LAVATERA ALY
BEE BALM RD
BAYCROFT LN
TOWNE ST
PINELOG LN
FRENCH BROAD AV
WILSON CREEK LN
BELL FLOWER LN
SPARKLEBERRY LN
SUGARBERRY LN
CELOSIA ALY
VALLEY OAK RD
STAR FLOWER ALY
BIGGIO DR
EMMETS RD
ALAMANDA DR
STARDUST WAY
PAMLICO TER
BROWNSWOOD RD
GENESIS ST
SCRIBUS LN
BETHLEHEM CT
COLOSSIANS CT
PROVERBS WAY
EZRA CT
EXODUS WAY
REVELATION CT
OBADIAH CT
WATERLEAF RD
POLE CAT ALY
ROSE MALLOW ALY
ZINNIA ALY
FETTERBUSH LN
SEDUM ALY
CHINOOK CRSG
POTTER LN
POTTINGER DR
SPLIT HICKORY CT
HICKORY KNL
MAYBANK HWY
700
AUGUST RD
EQUINOX CT
HAZYMIST LN
HAMMRICK LN
STARTRAIL LN
PETUNIA ALY
BRITTLEBUSH LN
MALOPE ALY
NEPETA LN
SUMMERTREES BLVD
THUNDER TR
SLALOM CT
BARACUDA RD
MULLETT ST
BLACKFISH RD
KILLIFISH RD
SUNROSE LN
MARLIN RD
MARLIN RD ST
SAILFISH DR
HARLEY DR
PINELAND DR
BLUEBIRD RD
PRODUCE LN
DUNWICK DR

Charleston County Street Atlas

N
W E
S

0 0.25 0.5 Miles

Map 206

9/01/2020

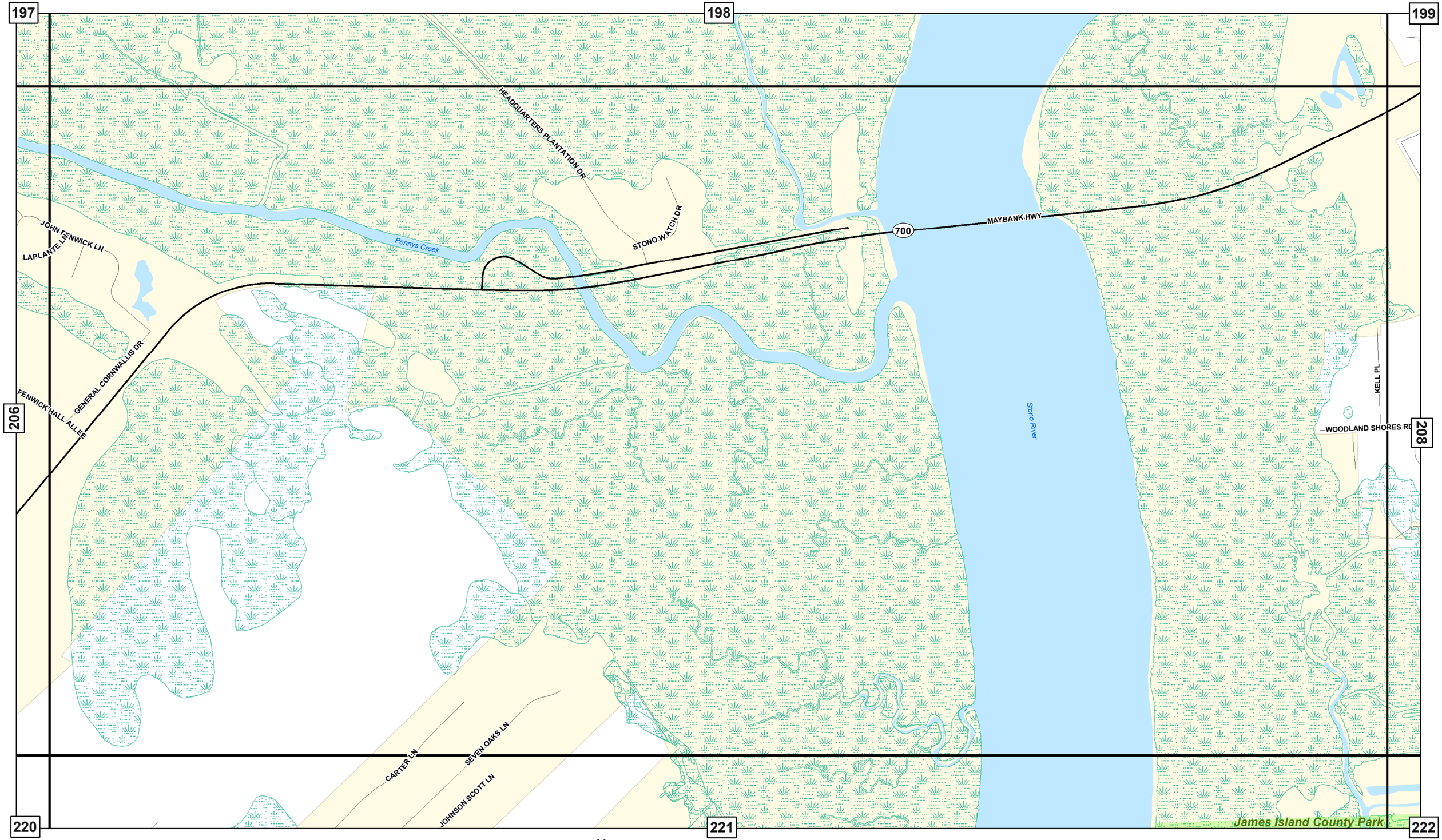

Charleston County Street Atlas

N
W E
S

0 0.25 0.5 Miles

Map 207

9/01/2020

198 199 200

RAMSAY ST
MAYBANK HWY
700
MAXCY ST
SWINTON ST
PRIESTLY ST
LINDBERG ST
CANAL ST
PENTLAND DR
SUNSTONE CT
KELL PL
CARPENTER ST
RISER RD
RAINSONG DR
SALTGRASS POINTE DR
EDENTREE PL
207
WOODLAND SHORES RD
STONO EDGE DR
FIDDLER CREEK DR
SEMAHT ST
CONSTANT DR
CLOUDBREAK CT
THOMAS GLENN CT
PAW PAW PL
PAWPAW ST
CAROL ST
WOODLAND SHORES RD
STEFAN DR
HOWLE AV
GOMER LN
MEADOW GROVE WAY
HOLLINGS RD
RIVERLAND DR
DAWSON RD
DANIEL WHALEY RD
FERRIS AND CYRUS RD
LUCKY RD
ROPER RD
BRADHAM RD
TERRABROOK LN
Murray-LaSaine ES
James Island County Park
221
222
PADDLECREEK AV
WESTSIDE DR
WYECREEK AV
FLEMING RD
HILLCREEK BLVD
KEMPTON AV
E WIMBLEDON DR
W WIMBLEDON DR
FLEMING WOODS RD
ALLEN BROWN LN
BURGESS DR
CENTRAL PARK RD
LAURA CREEK RD
OATES LN
LOWLAND LN
RILEY RD
ELLIS CREEK LDG
DELANEY DR
LADY JORDAN LN
HOUGHTON DR
LYDIA DR
CARLIN AV
MCHENRY AV
WAMBAW AV
YALE DR
MOHAWK AV
FLINT ST
MCLEOD AV
UP ON THE HILL RD
GRACIE LEE LN
OAK POINT RD
171
Harbor View ES
BURNINGTREE RD
HARBOR VIEW RD
The O'quinn School
MARTELLO DR
CHEVES DR
JOSEPH ST
THERESA DR
30
JAMES ISLAND EXPWY
TELFAIR WAY
MARY RIVERS LN
DANIEL ELLIS DR
ELLIS OAK AV
HUNLEY AV
INLAND AV
PATTERSON AV
CARLISLE RD
DEENE ST
FOLLY RD
JORDAN ST
KEMPER AV
BRANTLEY DR
SANTEE ST
209
223

Charleston County Street Atlas

N W E S

0 0.25 0.5 Miles

Map 208

9/01/2020

199 200 208 210 222 223 224

JOSEPH ST
THERESA DR
JAMES ISLAND EXPWY
30
HARBOR VIEW CIR
HARBOR CREEK PL
OLD SUMMER HOUSE RD
Ashley River
WHITE POINT BLVD
CARMEL DR
TRAVERS DR
SLOAN DR
TRAVERS CT
CASTLE PINCKNEY DR
WINSLOW DR
RIPLEY DR
GREGG DR
JAMES DR
WAITES DR
NORTH SHORE DR
BOUNTY LN
HARRODS LN
WHITE CHAPEL CIR
SHAMROCK LN
KEY CT
SHELL SAND RD
FARM COTTAGE LN
LAKE FRANCES DR
LAWTON PL
MACKAY TR
FOLIAGE LN
SHUTES FOLLY DR
OLD PLANTATION RD
YELLOW TOWER TER
Harbor View Presbyterian Churc
HARBOR PLACE DR
WELLINGTON CT
FARNHAM RD
HARBOR VIEW RD
STEBBINS ST
FORT SUMTER DR
James Island Creek
HUNLEY AV
INLAND AV
PATTERSON AV
BERMUDA ST
SPRAGUE ST
BROOKBANK AV
KEMPER AV
SHORT ST
JORDAN ST
MONTGOMERY RD
WEST CAPERS RD
DILLS BLUFF RD
CONDON DR
JIM ISLE DR
DARWIN ST
AMOS CT
W DARWIN ST
QUAIL DR
WINBORN DR
STANDISH ST
WEIR ST
ARTHUR DR
WELLINGTON DR
NABORS DR
PORCARI ST
JAMSIE COVE DR
AFFIRMATION BLVD
OYSTER POINT ROW
REL YEA AV
JULIAN CLARK RD

Charleston County Street Atlas

N W E S

0 0.25 0.5 Miles

Map 209

9/01/2020

200 -- 94

209 !

223 224 --

Ashley River

Charleston Harbor

PAUL REVERE CT
PAUL REVERE DR
KUSHIWAH CREEK DR
KUSHIWAH CREEK CT
CLEARVIEW DR
BEAUREGARD ST
TENNENT ST
COLLETTE DR
COMPASS PT
COTTON HOUSE RD
WATERMELON RUN
WHISPERING MARSH DR
LONDON DR
NORFOLK DR
N STILES DR
SCHAFFER DR
PRENTISS ST
EDMONDS DR
STILES DR
AYERS DR
BROWN DR
REGINA DR
MCCUTCHEN CIR
JANE CIR
STERLING DR
CROSSOVER ST
SWANSON AV
WAMPLER DR
DOBESTER AV
WILDWOOD RD
DEEPWOOD DR
SWEET BAY RD
N STERLING DR
WILLOWLAKE RD
KNOTTY PINE RD
BONHAM DR
FORT JOHNSON RD
LONGSTREET DR
SWEETGRASS CREEK RD
JEB STUART RD
TRAPIER DR
WADE HAMPTON DR
WALLACE DR
ROBERT E LEE BLVD
FOLIAGE LN
OLD PLANTATION RD
Harbor View Presbyterian Churc
WATERLOO ST
LANCASHIRE ST
James Island Station 2
HARBOR VIEW RD
HANCKEL ST
BRUCE ST
DUVALL ST
MIKELL DR
SPARROW ST
LEBBY ST
GODBER ST
OAKFIELD DR
BURNETT DR
FRED ST
WALKERS LANDING LN
PARROT CREEK WAY
TREASURY BEND DR
EVANS RD
Parrot Point Creek

Charleston County Street Atlas

N W E S

0 0.25 0.5 Miles

Map 210

9/01/2020

190

191

MITCHELL RD

CAMPBELL PLANTATION RD

NORWICH RD

PENNY CREEK RD

MARK GREEN RD

ANDERSON RD

PARKERS FERRY RD

CARA RD

MAUSS HILL RD

PENNY CREEK

Edisto River

Colleton County

212

239

240

Charleston County Street Atlas

N W E S

0 0.25 0.5 Miles

Map 211

9/01/2020

190

191

191

211

GABE RD

St Pauls Station 5

TOOTH FAIRY WAY

174

N JUPITER HILL RD

HIGHWAY-174

LORETTA MEREE LN

MARY RAVENEL RD

BIRD POND RD

RILEY BAY

MAUSS HILL RD

211

225

226

Charleston County Street Atlas

N

W E

S

0 0.25 0.5 Miles

Map 212

9/01/2020

191

192

192

214

226

227

228

Riley Bay

Big Bay

NEW RD

CHAD LN

CHERRY HILL RD

MAINS NURSERY RD

Blaney ES

HIGHWAY 162

162

NEW RD EXT

Charleston County Street Atlas

N

W E

S

0 0.25 0.5 Miles

Map 213

9/01/2020

192 192 201

213

215

ELLIOTT ESTATE S RD

BEVINGTON RD

METALS RD

TRIDENT TECHNICAL COLLEGE - HOLLYWOOD

CHERRY HILL RD

RENTY LN

ROACH RD

MUNGIN RD

162

St Pauls Station 1

HIGHWAY 162

TOWN COUNCIL DR

ST PAULS (HOLLYWOOD) LIBRARY

165

West County Aquatic Center

ST PAULS HOLLYWOOD (NEW) LIBRARY

HOLLYTREE DR

CHAPEL RD

ARMSTEAD RD

Baptist Hill MS & HS

BAPTIST HILL RD

MITCHELLS LN

ANAVESTA RD

ANAVESTA PARK CT

FIELDS RD

BARRUN ST

MANOR RD

RAVEN RD

GOVAN RD

HIGHWAY 165

227 228 229

Charleston County Street Atlas

N W E S

0 0.25 0.5 Miles

Map 214

9/01/2020

192 201 202

214 216

228 229 230

SALTERS HILL RD

PEARTREE PL

LONGLEAF ESTATE DR

162

165

TOWLES RD

TIDE RD

SCOTT WHITE RD

SYLVIA JENKINS LN

PINELAND RD

HUNT COURSE LN

RAVENCREST DR

BEVINGTON RD

BALLPARK RD

HIGHWAY-162

DARE N ST

RODRIGUEZ LN

COMMENTS RD

TRIDENT TECHNICAL COLLEGE - HOLLYWOOD

HIGHWAY-165

HOLLYWOOD DR

DIXIE PLANTATION RD

GIBSON RD

ELIZA LEGARE WAY

West County Aquatic Center

ST PAULS HOLLYWOOD (NEW) LIBRARY

PEDERSEN DR

Charleston County Street Atlas

N W E S

0 0.25 0.5 Miles

Map 215

9/01/2020

201
202
203
215
217
229
230
231
DIXIE PLANTATION RD
ANCRUM BUTLER LN
TOWLES RD
BRIDGEWATER RD
JOHNSON EQUINE RD
Stono River
Wadmalaw River

Charleston County Street Atlas

N
W E
S

0 0.25 0.5 Miles

Map 216

9/01/2020

202
203
204
216
218
230
231
232
STONO PLANTATION DR
Stono River
STONO VIEW DR
MEADOWLARK DR
SWEET WATER DR
SUNNY BROOK DR
MAMINSH LN
CENTIPEDE LN
CHISOLM RD
NO END WAY
RETREAT DR
SOFT SHELL RD
Wadmalaw River
WHIPPOORWILL LN
WHIPPOORWILL FARM RD

Charleston County Street Atlas

N
W E
S

0 0.25 0.5 Miles

Map 217

9/01/2020

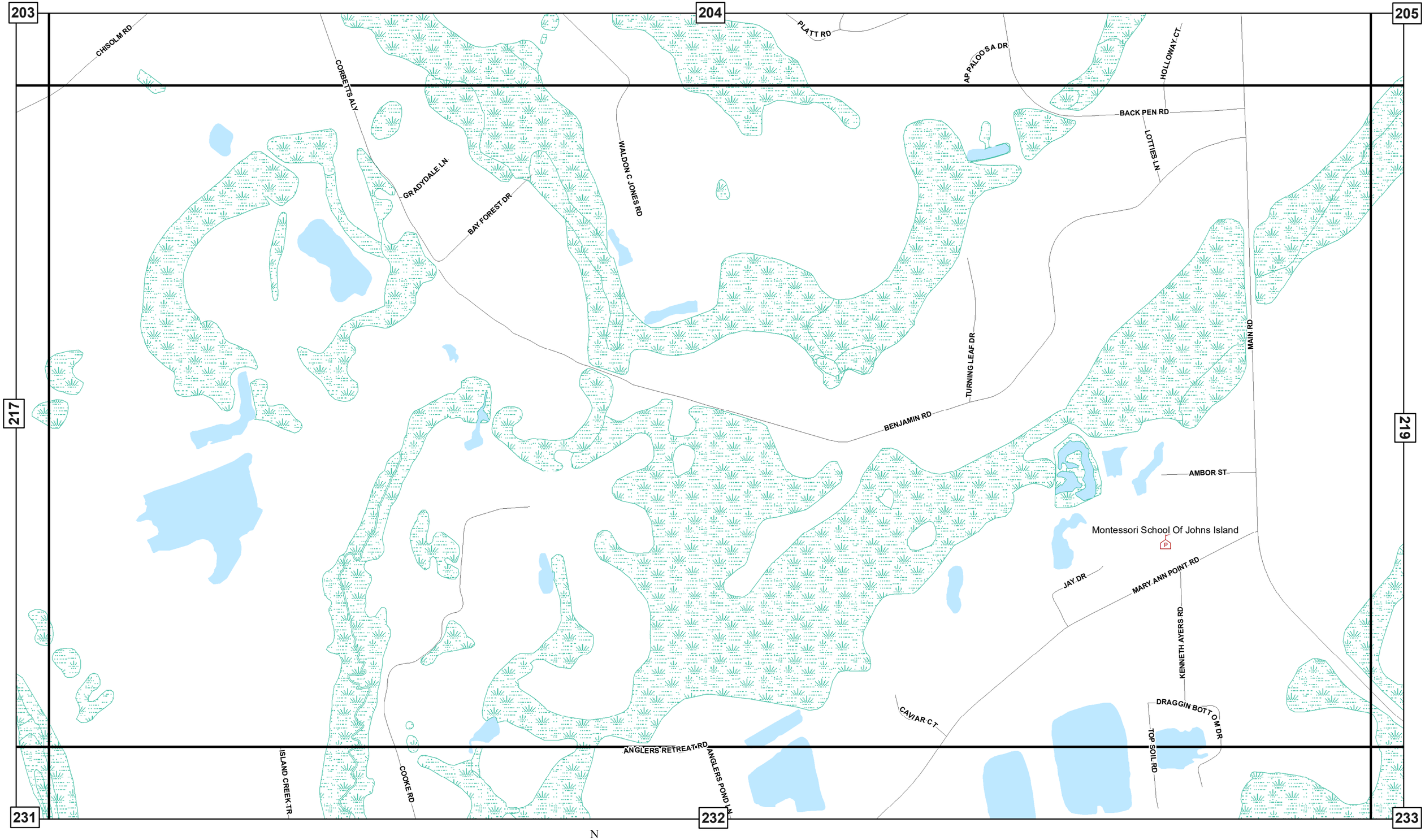

Charleston County Street Atlas

Map 218

9/01/2020

204 205 206

218 220

232 233 234

MICHELLE LN
WILKIN LN
EVELINA WHEELINGS RD
KILLIFISH RD
BROWNSWOOD RD
DUNWICK DR
SHELLRING WAY
ARROW ARUM DR
FISHBONE DR
MISK ST
CASTLEWICK AV
TRAYWICK AV
BURNSWICK DR
KESWICK DR
SOUTHWICK DR
STANWICK DR
PAINSWICK RD
MCINTOSH RD
CHASTAIN
ZOE ST
PAVILION LAKE DR
CALHOUN SUGGS LN
WALKER WHITE RD
HICKORY LANE DR
HICKORY SPRINGS DR
DOGPATCH LN
STEPHANIE DR
TUXEDO CT
COMSEE LN
PARISH CHURCH RD
BARNES DR
ABBOTTS BLVD
BLAZER HORSE CT
LANGSTON DR
PITCHBACK WAY
TANNERY ROW
MILLDAM PASS
INNKEEPER LN
TABARD RD
BOYD N HAYES RD
THOROUGHBRED BLVD
ISLAND ESTATES DR
JULES ST
MAPLE GROVE DR
FIELD PLANTERS RD
MAIN RD
YOST LN
MAYBANK HWY
700
PAULETTE DR

Charleston County Street Atlas

N
W E
S

0 0.25 0.5 Miles

Map 219

9/01/2020

205 206 207

BROWNSWOOD RD
THUNDER TR
SUMMERTREES BLVD
STARTRAIL LN
MALOPE ALY
BRITTLEBUSH LN
SPLIT HICKORY CT
HICKORY KNL
TOWNE ST
PRODUCE LN
KILLIFISH RD
SUNROSE LN
SLALOM CT
BARACUDA RD
MULLETT ST
BLACKFISH RD
HARLEY DR
DUNWICK DR
HAMMRICK LN
MARLIN RD
PINELAND DR
BLUEBIRD RD
ARROW ARUM DR
SAILFISH DR
MITNICK LN
DEVLIN RD
REVA RIDGE DR
HAROLD ARNOLD WAY
MASON RD
GROVER DR
MYRTLE BEACH RD
LANDED GENTRY WAY
RIVER RD
FERN HILL DR
TALLENT LN
HOLLYDALE CT
WILDTS BATTERY BLVD
FISHBONE DR
BOYSON RD
LITTLE TARA
SWAMP SPAR ROW CIR
BLUE BAYOU BLVD
ARDWICK RD
BALMORAL RD
219
221
GRIFFITH LN
ZELASKO DR
GIN BAY RD
C R OGHAN AV
LOCHNESS LN
GANTT DR
VALERIAN LN
SCHWERIN LN
LILY POND LN
SHADETREE BLVD
MAYBANK HWY
WALTER DR
MEEKS FARM RD
SOUTHWICK DR
SALVO LN
JHENRY CUTTS FARM RD
FONTANA ST
TUGALO ST
GRAND BAY LN
TIMBERLINE DR
WHISPERWOOD RD
KEMMERLIN ST
STRING FELLOW LN
St Johns Station 1
HARTWELL ST
RABUN CT
HARDING CT
CANE SLASH RD
HYDRANGEA TR
EAST AMY LN
SAINT JOHNS WOODS PKWY
BERRYHILL RD
FELDMAN RD
ALLSPICE DR
DES ARC RD
STUTTGART LN
CRAB ORCHARD RD
UTSEY ST
MCCOY PL
OLIVIA MARIE LN
700
PAULETTE DR
BRENDA DR
CORAL REEF DR
233 234 235

Charleston County Street Atlas

N W E S

0 0.25 0.5 Miles

Map 220

9/01/2020

206

207

208

220

222

234

235

236

CANTER LN

SEVEN OAKS LN

JOHNSON SCOTT LN

CARTER LN

ARDWICK RD

RIVER RD

VALNORE RD

MOOSE TR

BALMORAL RD

KOGER AV

MCFADDEN WAY

STURGEON ST

LIEUTENANT DOZIER DR

COLONEL HARRISON DR

GENERAL HATCH DR

FIRE RAFT DR

BATTLE TRAIL DR

BATTERY PRINGLE DR

PRIVATE LEFLER DR

PROVOLONE LN

OLIVIA MARIE LN

FISHLAND RD

CLAM DR

COQUINA DR

SHORELINE DR

STARFISH DR

SHAD DR

Stono River

James Island County Park

Charleston County Street Atlas

N

W E

S

0 0.25 0.5 Miles

Map 221

9/01/2020

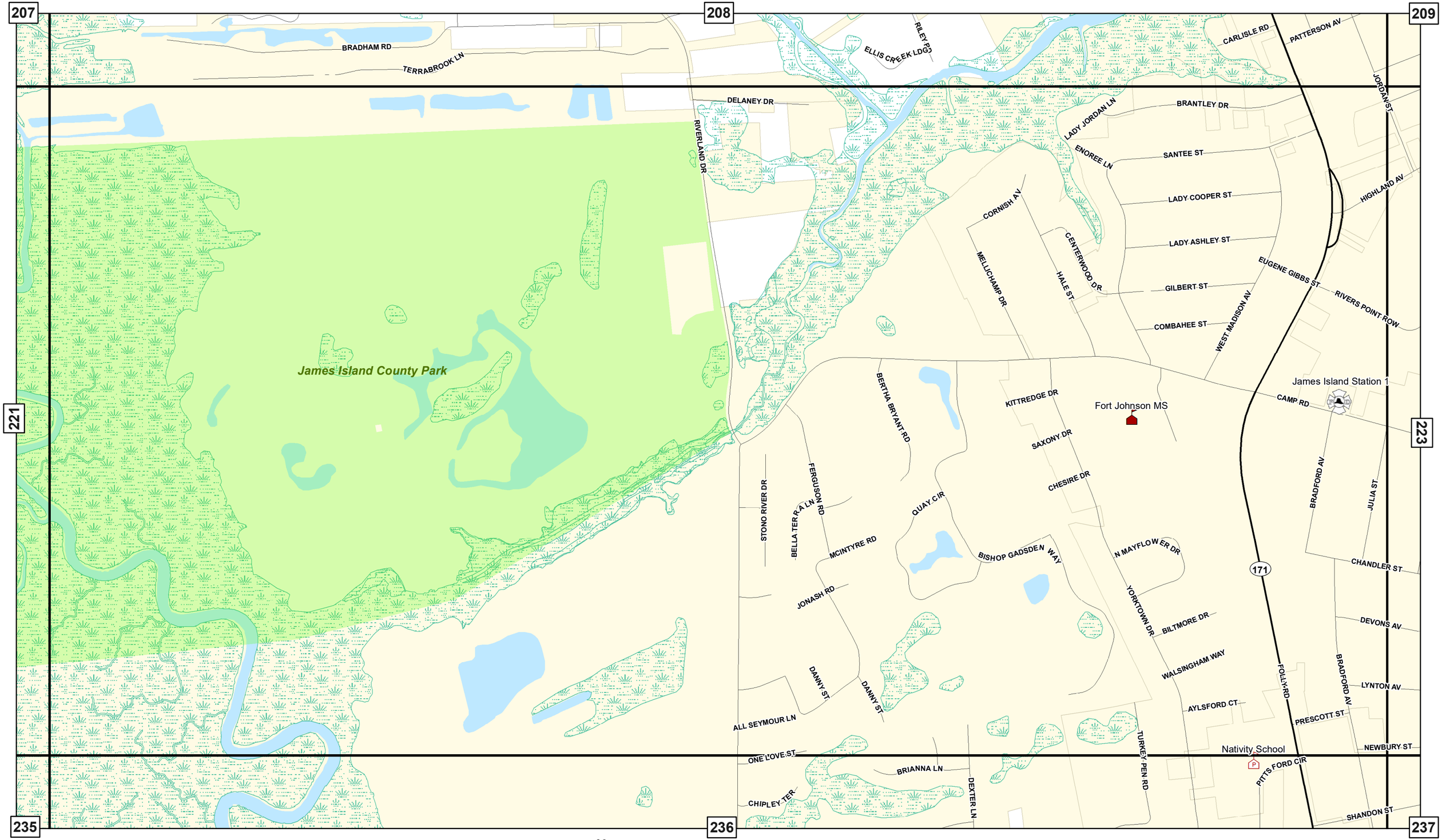

Charleston County Street Atlas

N W E S

0 0.25 0.5 Miles

Map 222

9/01/2020

208 209 210

BROOKBANK AV
KEMPER AV
BERMUDA ST
SHORT ST
JORDAN ST
HIGHLAND AV
BASS LN
FOLDE ROW
CLAM SHELL ROW
RIVERS POINT ROW
MEANDER ROW
OYSTER POINT ROW
KEOWN DR
HELD CIR
WILLINGHAM CT
PUTNEY CT
ANDERSON AV
MAPLECREST DR
S HELD CIR
BROCKMAN CIR
HARRILL CT
BROCKMAN DR
S ANDERSON AV
JULIAN CLARK RD
WICKS AV
RELYEA AV
POINT OF LIGHT LN
TARGAVIE RD
TARGAVE RD
TALIAFERRO AV
MISTY LAKE DR
HOOD ST
SIMPKINS ST
REDDICK ST
MIDVALE AV
MCELVEEN ST
DILLS BLUFF RD
CONDON DR
JIM ISLE DR
W DARWIN ST
DARWIN ST
WELLINGTON DR
WEIR ST
WELLINGTON DR
STANDISH ST
WINBORN DR
QUAIL DR
ARTHUR DR
PORCARI ST
NABORS DR
CECILIA COVE DR
AFFIRMATION BLVD
JAMSIE COVE DR
PETERSFIELD PLACE DR
HARBOR WOODS CIR
REGATTA RD
MOORING DR
ANCHOR RD
SEAFARER WAY
SIGSBEE RD
HARBORTOWNE RD
STILLWATER DR
RAVENSWOOD DR
SEASIDE LN
GREENHILL RD
WILLIAMS RD
GRAND CONCOURSE
BIRCHDALE DR
FOX CROFT RD
James Island Charter HS
CORNWALLIS DR
VALLEY FORGE DR
HAMPSHIRE RD
WHITEHOUSE BLVD
HERMITAGE AV
BRIARFIELD AV
MOUNT VERNON DR
DOVE RUN DR
SEDGE CT
CAMP RD
JAMES POINT DR
MONTICELLO DR
ENCAMPMENT CT
Camp Road MS
JULIA ST
DILL AV
CHANDLER ST
MELLOWOOD PL
ARBORWOOD DR
KINGSWOOD DR
RENWOOD DR
WOODSIDE DR
KENTWOOD CIR
CRESTWOOD PL
SECESSIONVILLE RD
PAULINE AV
DEVONS AV
LYNTON AV
NEWBURY ST
DOWNWOOD PL
PENWOOD PL
BRADFORD AV
SHANDON ST
FIELDS CIR
JAMES ISLAND LIBRARY
BRIGHT CT
VALLEY RD
FARMINGTON RD
HONEYSUCKLE LN
DRIFTWOOD DR
CEDAR HILL RD
SWAMP FOX LN
HILLMAN
Apple Charter School
City Station 7
LEMONTREE LN
JEFFERY DR
HONEY HILL RD
BEN RD
AARON WHITE LN
BEASLEY'S LN
OCEANVIEW RD
FIVE OAKS DR
WAXWOOD LN
LONGWOOD LN
FORT JOHNSON RD
CLARK SOUND CIR
HENLEY LN
ALRIC CT
ELLIOTTS CUT DR
BAYVIEW FARMS BLVD
WHITE MARLIN DR
BLUE MARLIN DR
PORTABELLA LN
WAYFARER LN

222 224 236 237 238

Charleston County Street Atlas

N W E S

0 0.25 0.5 Miles

Map 223

9/01/2020

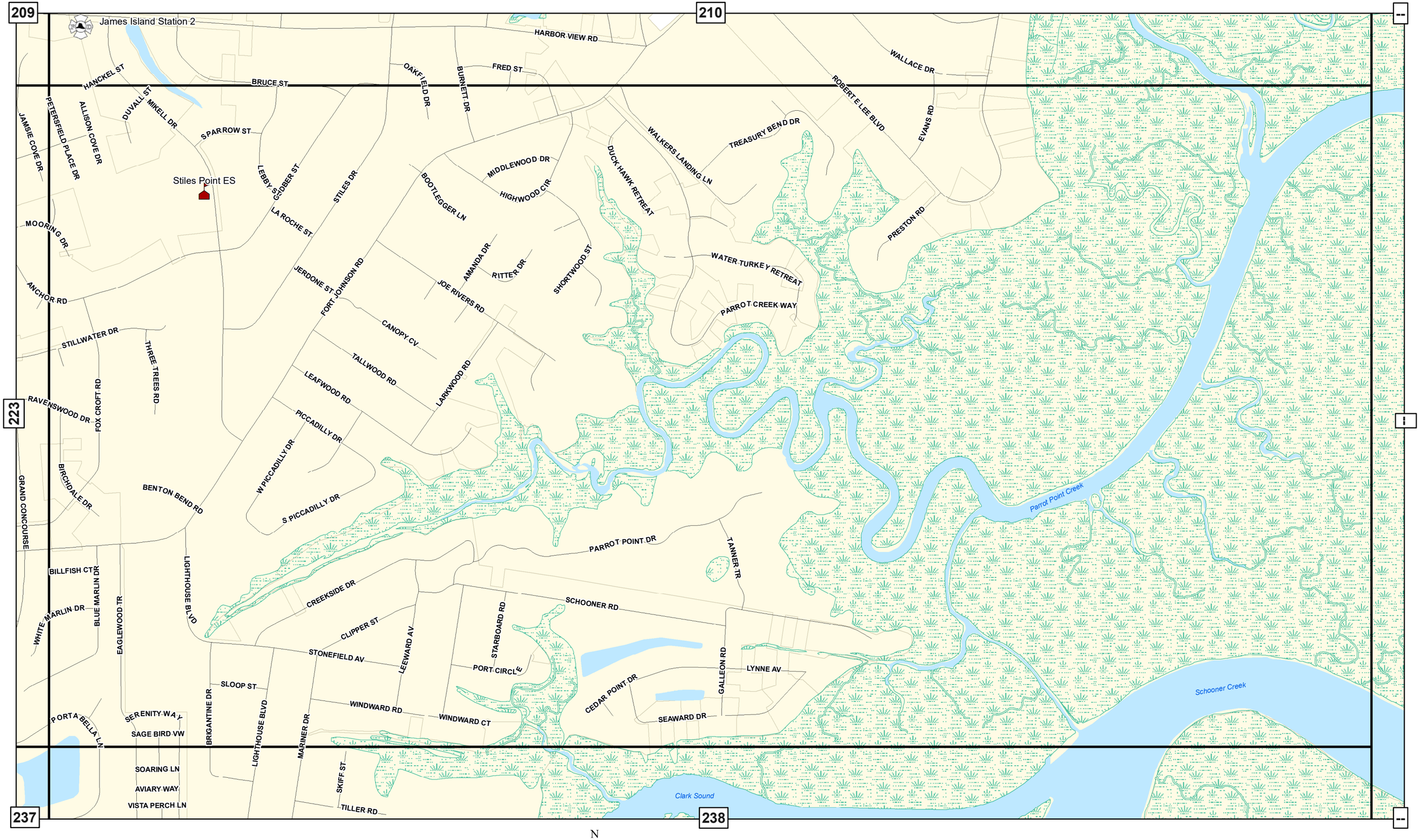

Charleston County Street Atlas

Map 224

9/01/2020

211

212

--

MAUSS HILL RD

BROWN MEADOW LN

MOON DAM DR

T J BLVD

JUPITER HILL RD

174

Riley Bay

VILLAGE RD

OLD MILITARY RD

WARING LN

ARTIS RD

LAURIE RD

DENT LN

162

HIGHWAY 162

ADAMS RUN SCHOOL RD

WILLIFORD RD

211

226

SALVATION RD

BENJAMIN SIMMONS RD

DOCTOR TAYLOR RD

HIGHWAY 174

HIGHWATER HILL RD

JAREDS LDG

CLYBURN RD

239

240

241

Charleston County Street Atlas

N

W E

S

0 0.25 0.5 Miles

Map 225

9/01/2020

212 -- 213

225 227

240 241 242

Riley Bay

Big Bay

HALF MOON RD

162

HIGHWAY 162

KENCO LN

DEAS LN

SUTCLIFFE CT

WILLIFORD RD

164

HIGHWAY 164

HICKMAN HILL RD

Charleston County Street Atlas

N
W E
S

0 0.25 0.5 Miles

Map 226

9/01/2020

--

213

214

Blaney ES

HIGHWAY 162

162

NEW RD

NEW RD EXT

RECTORY RD

CHARLIE RD

CASEY LN

226

228

LORINE DR

REP RD

BOCK RD

TRUCKLANDS LN

CARNES RD

WILLIE MITCHELL LN

KUZIA RD

INMAN RD

CLARANCE CT

CHURCH HILL RD ANX

HANNA RD

ANDY RD

MIZZELL RD

STORAGE RD

241

242

243

Charleston County Street Atlas

N

W E

S

0 0.25 0.5 Miles

Map 227

9/01/2020

213

214

215

227

229

242

243

244

HIGHWAY-162

HOLLYTREE DR

ARMSTEAD RD

Baptist Hill MS & HS

West County Aquatic Cent

BARRUN ST

RAVEN RD

MANOR RD

GOVAN RD

FIELDS RD

MITCHELLS LN

ANAVESTA RD

ANAVESTA PARK CT

165

MEGHAN DR

NOVEL RD

CASEY LN

BAPTIST HILL RD

EXILE RD

HIGHWAY-165

HARRY ST

CHAPEL RD

MATTHEWS RD

COASTLINE RD

KINGS PATH

ABIE JENKINS RD

OYSTER RD

ERIKA PL

TOOGOODOO RD

WILSON RD

OLD SCHOOL HOUSE RD

MEGGETT QUAIL RD

SAM KING RD

COON CLUB RD

QUARTER HOSS LN

HIGHWAY-165

165

Charleston County Street Atlas

N

W E

S

0 0.25 0.5 Miles

Map 228

9/01/2020

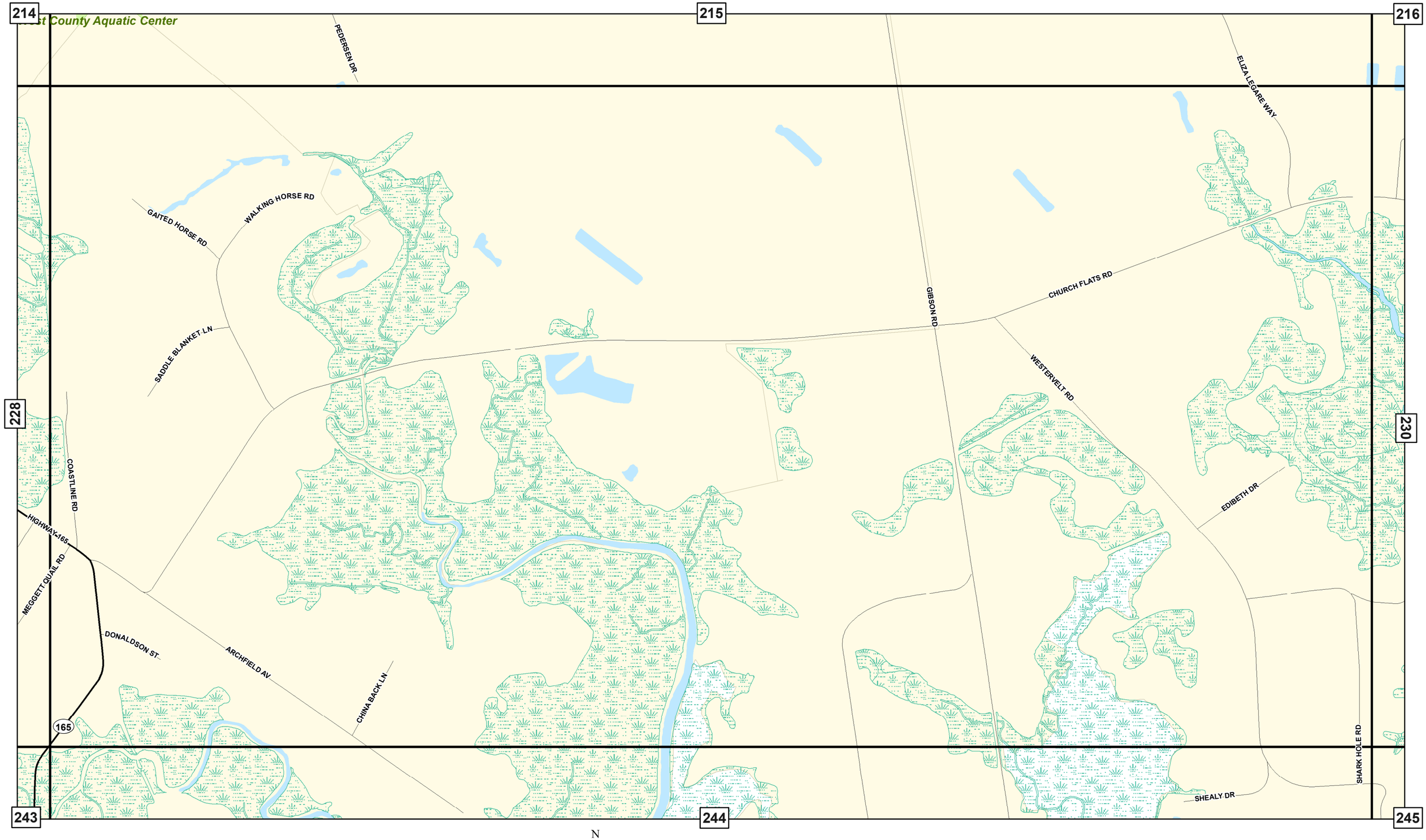

Charleston County Street Atlas

Map 229

9/01/2020

215

216

217

229

231

244

245

246

JOHNSON EQUINE RD

RESCUE PLANTATION RD

BEHLING CIR

CHURCH FLATS RD

MOTEGA LN

TOWLES RD

GOSHEN POINT RD

DENNING POINT RD

SHARK HOLE RD

Wadmalaw Sound

Wadmalaw River

Charleston County Street Atlas

N

W E

S

0 0.25 0.5 Miles

Map 230

9/01/2020

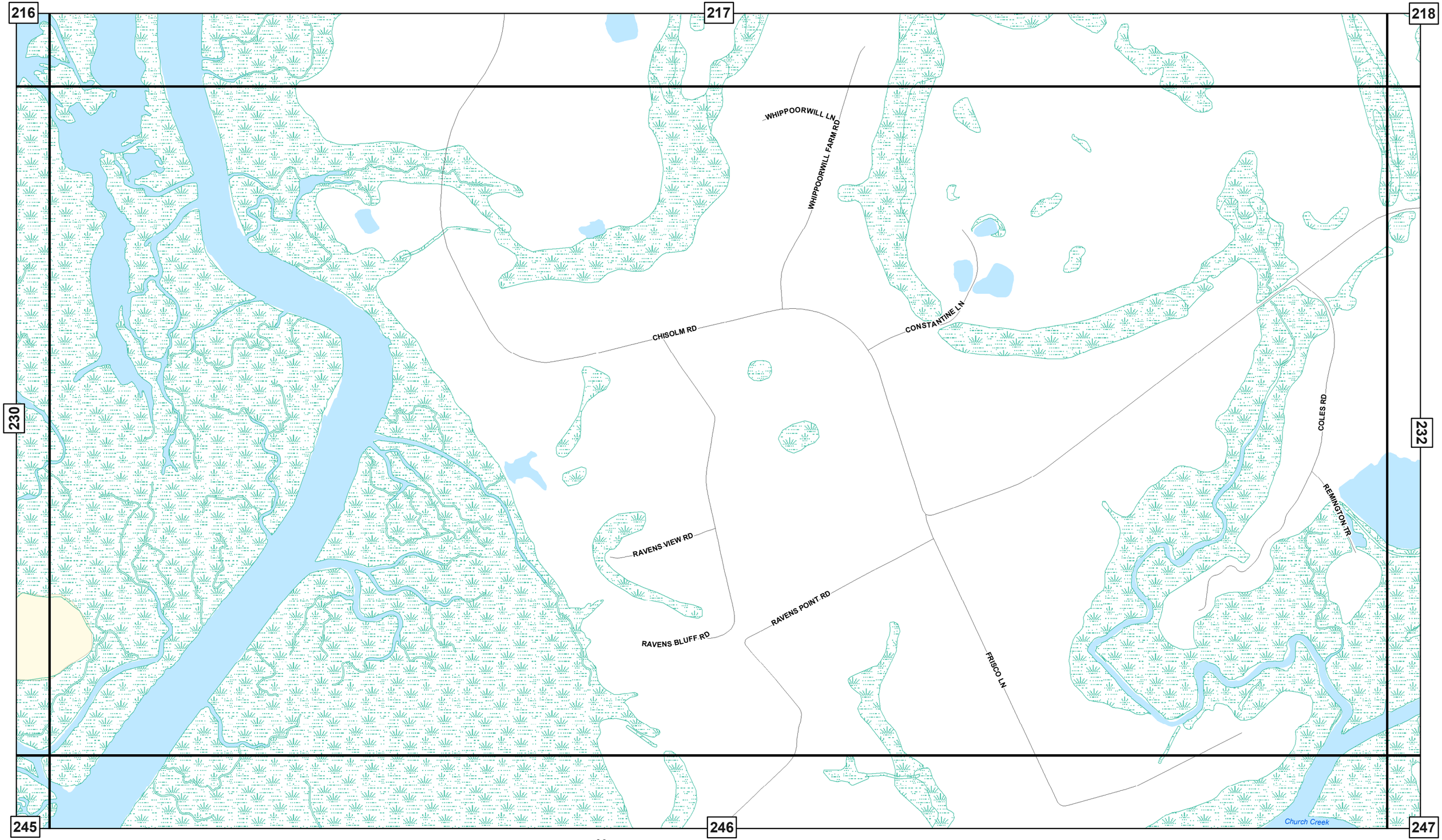

Charleston County Street Atlas

N
W E
S

0 0.25 0.5 Miles

Map 231

9/01/2020



Charleston County Street Atlas

N W E S

0 0.25 0.5 Miles

Map 232

9/01/2020

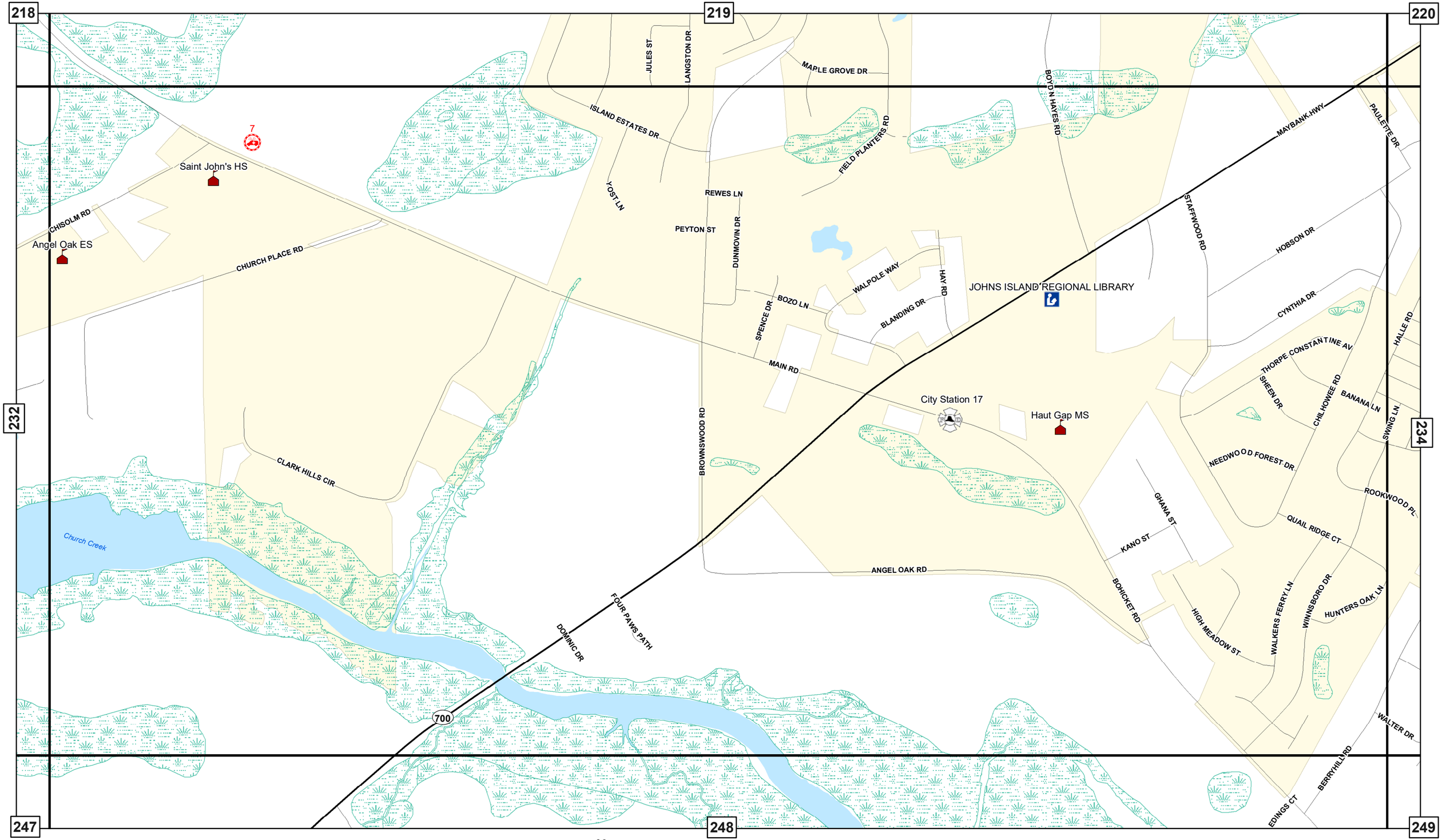

Charleston County Street Atlas

N
W E
S

0 0.25 0.5 Miles

Map 233

9/01/2020

219 220 221

St Johns Station 1

MAYBANK HWY 700

HARTWELL ST

HARDING CT

HYDRANGEA TR

EAST AMY LN

FELDMAN RD

ALLSPICE DR

STUTTGART LN

DES ARC RD

UTSEY ST

MCCOY PL

ARTHUR ROSE LN

PAULETTE DR

BRENDA DR

HOBSON DR

CORAL REEF DR

BERRYHILL RD

EVERETTE ST

GASQUE ST

SUZANNE ST

TOLAND CT

ELVINGTON RD

LANNEAU LN

BRINKLEY RD

DUFORD RD

GRANGER LN

KEMMERLIN ST

SANGERRE LN

MIMOLETTE LN

CHILHOWEE RD

SHRIMP CATCHER WAY

HALLE RD

BREAD FRUIT LN

GERANIUM LN

WEAKFISH LN

PEARL STONE ST

SAINT JOHNS WOODS PKWY

EDWINS CRSG

ACORN DROP LN

ROWAN RD

ZONNY MOSS DR

HERMAN RD

COLSON LN

VINCENT ASTOR DR

LEOPOLD ST

COOPER FARM RD

CANE SLASH RD

HAROLD MAHAN BLVD

FRED FARM RD

OLIVIA MARIE LN

NICHOLAS DAVID PATH

233 235

WINNSBORO DR

ROOKWOOD PL

CEDAR SPRINGS LN

JEWEL ST

KAY ST

WALTER DR

NITSA ST

RAINA ST

ELAINE ST

ROYAL CROWN BLVD

SHELL ISLAND TRC

MAJESTIC DR

SEA ISLAND ESTATES DR

TURKEY HILL LN

READEN RD

SHADY MOSS LN

PLOW GROUND RD

Charleston Collegiate School

248 249 250

Charleston County Street Atlas

N W E S

0 0.25 0.5 Miles

Map 234

9/01/2020

220
221
222
234
236
249
250
251
FISHLAND RD
COQUINA DR
SHORELINE DR
OLIVIA MARIE LN
STARFISH DR
SHAD DR
ARTHUR ROSE LN
RIVER RD
EXCHANGE LANDING RD
James Island County Park
Stono River
AIKEN BIVENS RD
KENWAY RD
BURDEN CREEK RD
SUMMERLAND DR
OAKVILLE PLANTATION RD
PLOW GROUND RD

Charleston County Street Atlas

N
W
E
S

0 0.25 0.5 Miles

Map 235

9/01/2020

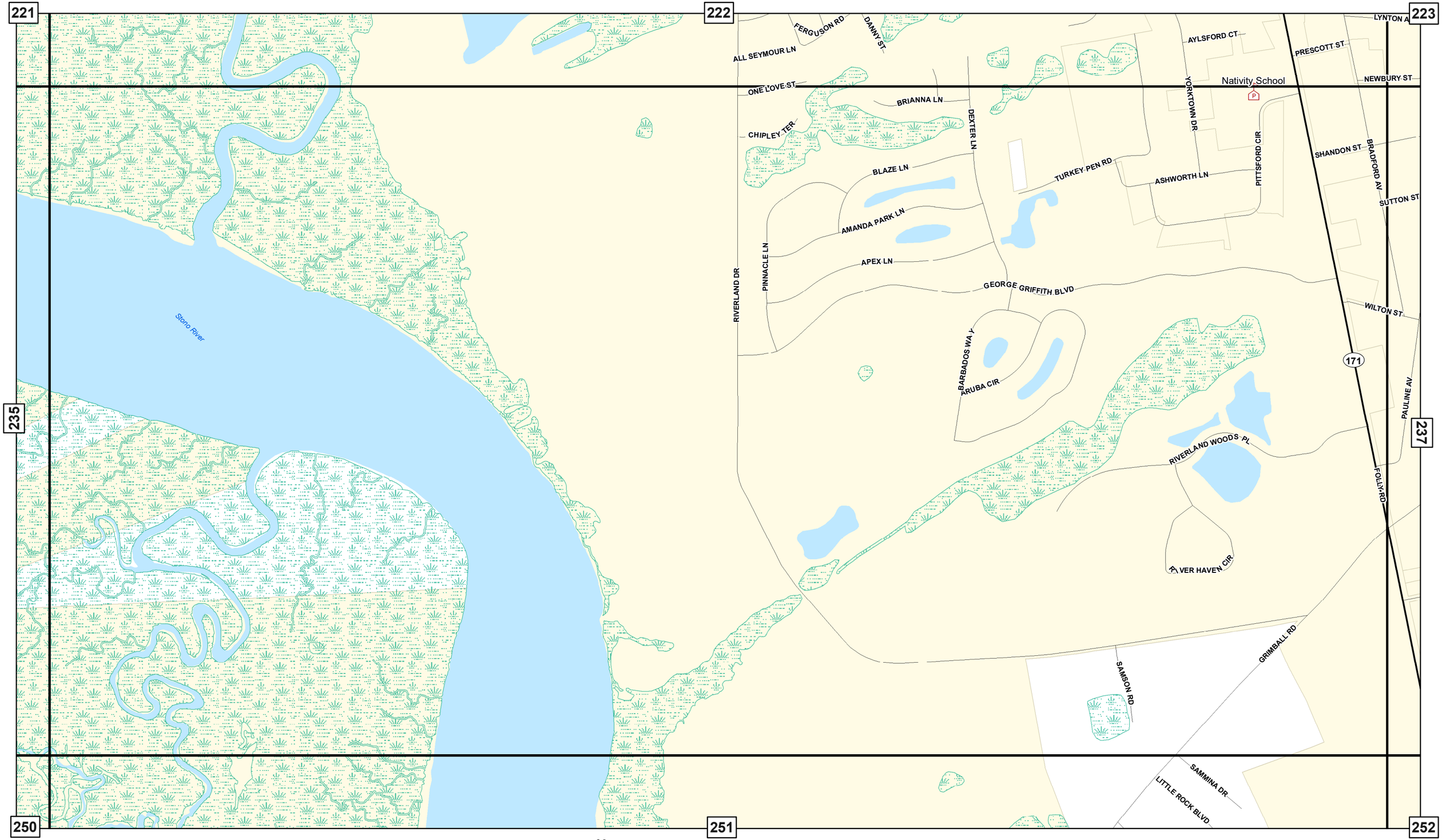

Charleston County Street Atlas

N
W E
S

0 0.25 0.5 Miles

Map 236

9/01/2020

222 223 224

LYNTON AV
NEWBURY ST
DOWNWOOD PL
KINGSWOOD DR
RENWOOD DR
PENWOOD PL
WOODSIDE DR
HONEYSUCKLE LN
VALLEY RD
FARMINGTON RD
DRIFTWOOD DR
CEDAR HILL RD
Apple Charter School
CAMP RD
JEFFERY DR
HONEY HILL RD
BEN RD
BEASLEYS LN
FIVE OAKS DR
WAXWOOD LN
LONGWOOD LN
ELLIOTTS CUT DR
BAYVIEW FARMS BLVD
PORTABELLA LN
City Station 7
SHANDON ST
SEXTON DR
KENTWOOD CIR
MAP LETON AV
SWAMP FOX LN
DILLS BLUFF RD
HILLMAN ST
BRADFORD AV
SUTTON ST
PAULINE AV
RIVERCREST DR
OAKCREST DR
LANDSDOWNE DR
DAWN DR
CECIL CIR
CAPTAIN RIVERS DR
CHARMING NANCY RD
WAYFARER LN
SHOREHAM RD
DOWNER DR
HEPBURN ST
CLOVER LEAF LN
LAUREL LEAF LN
PEREGRINE DR
RED GATE RD
SEA AIRE DR
TEAL AV
KEELY ST
STONE POST RD
OLD ORCHARD RD
REMBERT RD
OXBOW DR
BIG WOODS RD
RIVERS COTTON RD
TIDAL VIEW LN
WILTON ST
IVY ISLE DR
CHICORIE WAY
BOB WHITE DR
PTARMIGAN DR
CHUKA CT
MILL POINT RD
WYNDHAM RD
OCEANVIEW RD
TRENHOLM DR
EAST AND WEST RD
NORTH AND SOUTH RD
W OCEANVIEW RD
COTTAGE RD
E WITTER ST
SILVER LEAF CIR
FORT JOHNSON RD
RONALD LN
VARDEL ST
BRESEE ST
FREER ST
AVENUE B
AVENUE A
JEFFORDS ST
WITTER ST
FOLLY RD
236 238
SINECA PL
PEAS HILL RD
LAZYLAKE CT
CRYSTAL LAKE DR
WEXFORD SOUND DR
WESTWOOD DR
SEACROFT RD
HARBOR SUN DR
SEA EAGLE WATCH
TIDAL CREEK COVE
Clark Sound
Clark Sound
171
WOODVIEW LN
WOODHILL TER
SECESSIONVILLE RD
MAJESTIC OAK DR
PLANTERS TRACE DR
STILES BEE AV
PUTNAM DR
WESTWAY DR
OAK TURN
SEASIDE PLANTATION DR
251 252 --

Charleston County Street Atlas

N W E S

0 0.25 0.5 Miles

Map 237

9/01/2020

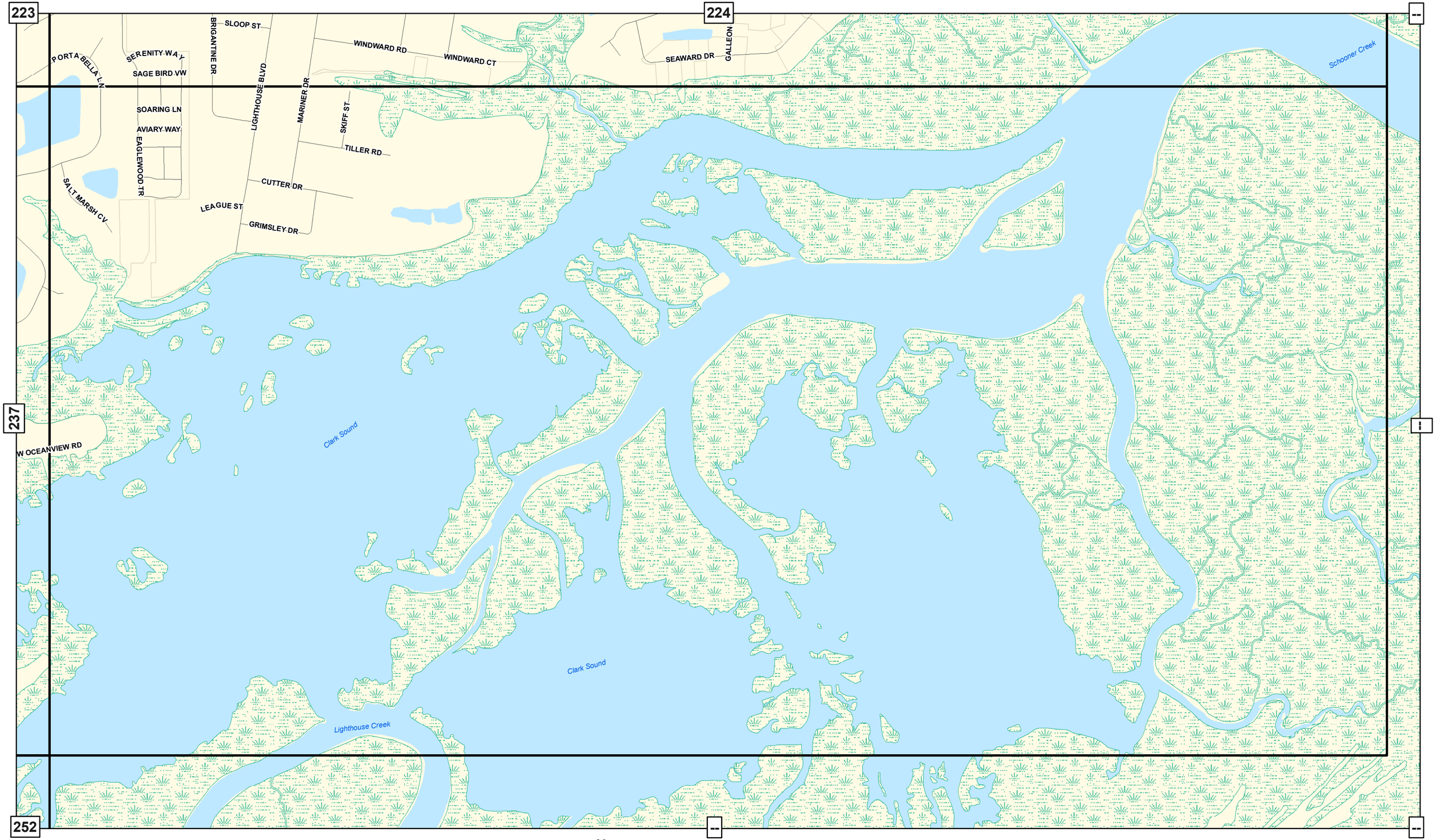

Charleston County Street Atlas

9/01/2020

N
W E
S

0 0.25 0.5 Miles

Map 238

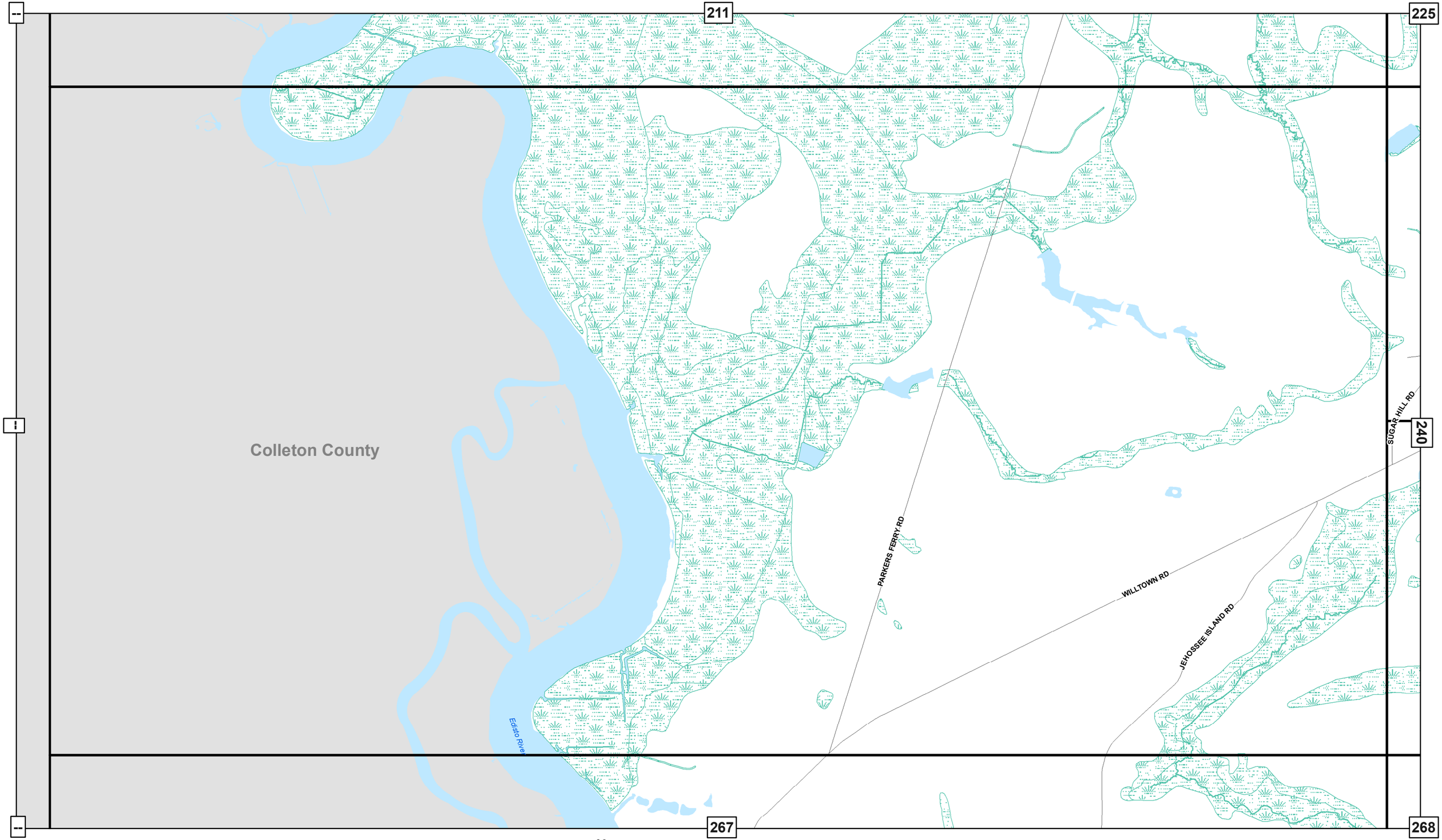

Charleston County Street Atlas

N
W E
S

0 0.25 0.5 Miles

Map 239

9/01/2020

211 225 226

239 241

239 253 254

HIGHWATER HILL RD
MAUSS HILL RD
JAREDS LDG
CLYBURN RD
WASHINGTON LN
HIGHWAY 174
ADAM STEWART LN
RODD DR
WADDELLS LN
LELAND SMALLS RD
LOUISE WASHINGTON LN
DOCTOR TAYLOR RD
DAWHOO RD
HIGHWAY 164
174
164
SUGAR HILL RD
COACH RD
JOSEPH WHITE RD
WRIGHT HILL LN
BEARBERRY LN
SLANNS ISLAND RD
OAKVILLE RD
HEAVENLY HILL LN
NANCY LEE LN
WILLTOWN RD
Minnie Hughes ES
ERNESTINE RD

Charleston County Street Atlas

N W E S

0 0.25 0.5 Miles

Map 240

9/01/2020

225

226

227

240

242

253

254

255

HIGHWAY 164

164

CLYBURN RD

HICKMAN HILL RD

JACQUELINE RD

MORRIS BING RD

OAKVILLE RD

OAK WILLIE RD

TOOGOODOO RD

Charleston County Street Atlas

N

W E

S

0 0.25 0.5 Miles

Map 241

9/01/2020

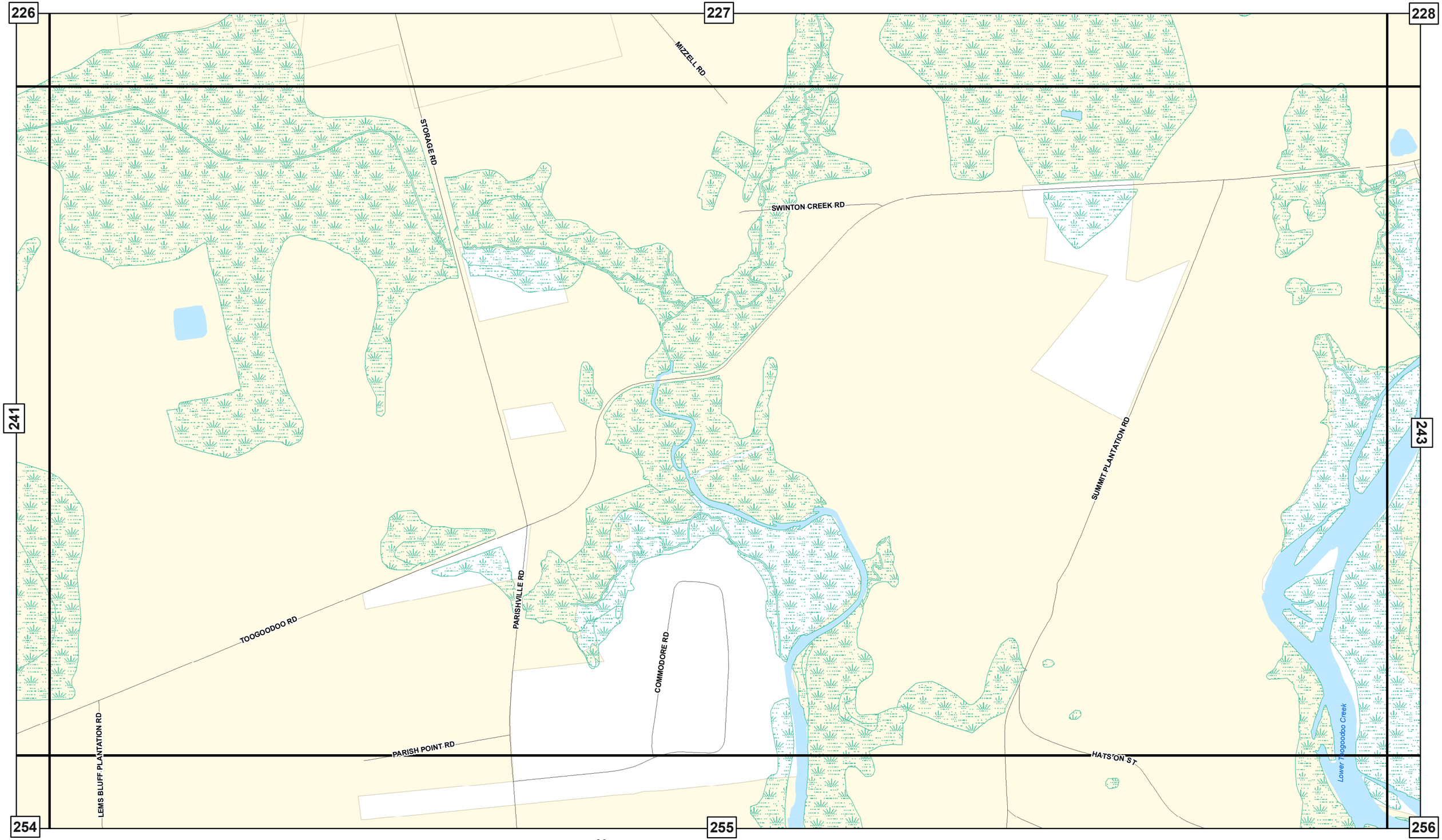

Charleston County Street Atlas

N
W E
S

0 0.25 0.5 Miles

Map 242

9/01/2020

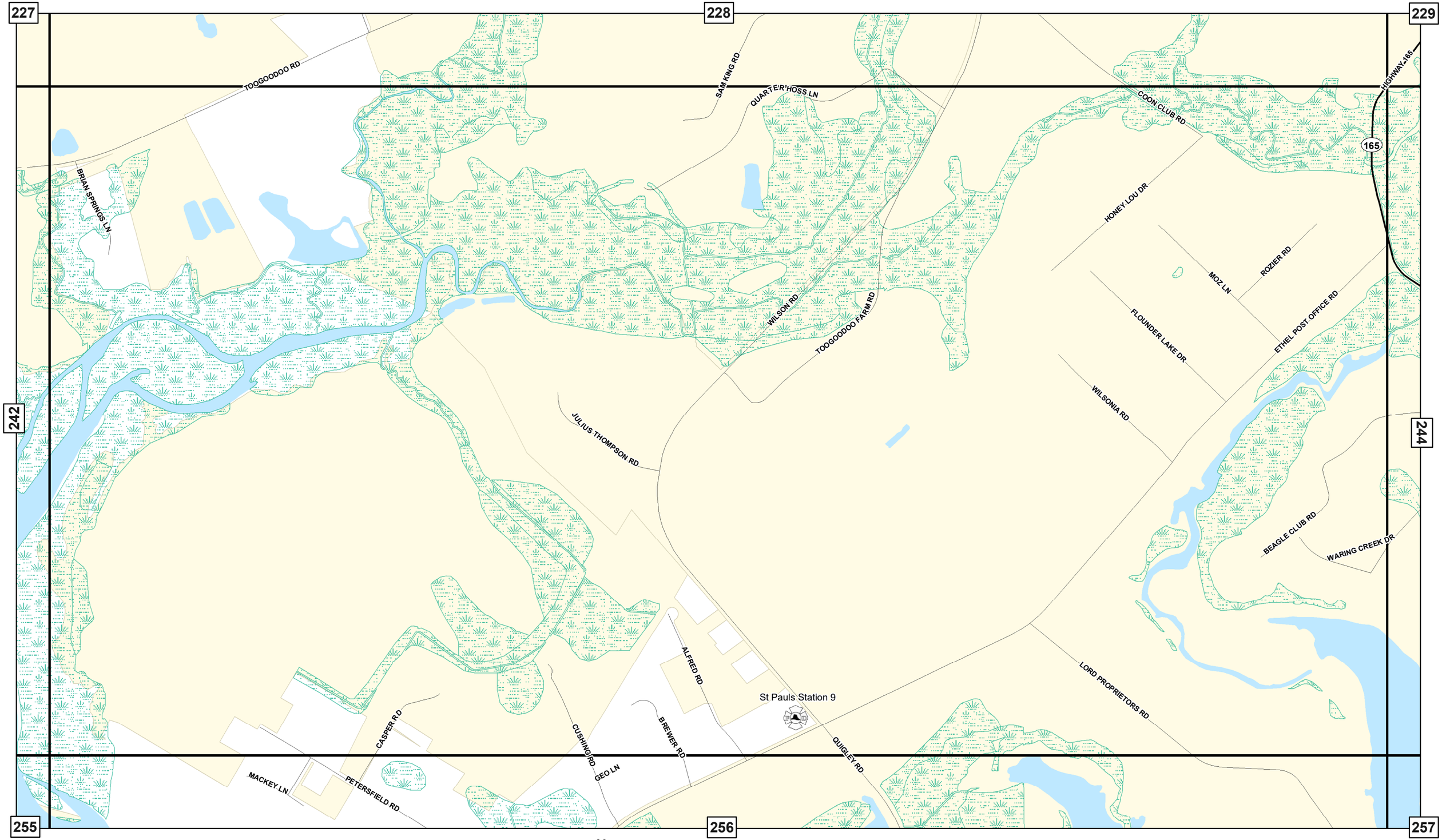

Charleston County Street Atlas

Map 243

9/01/2020

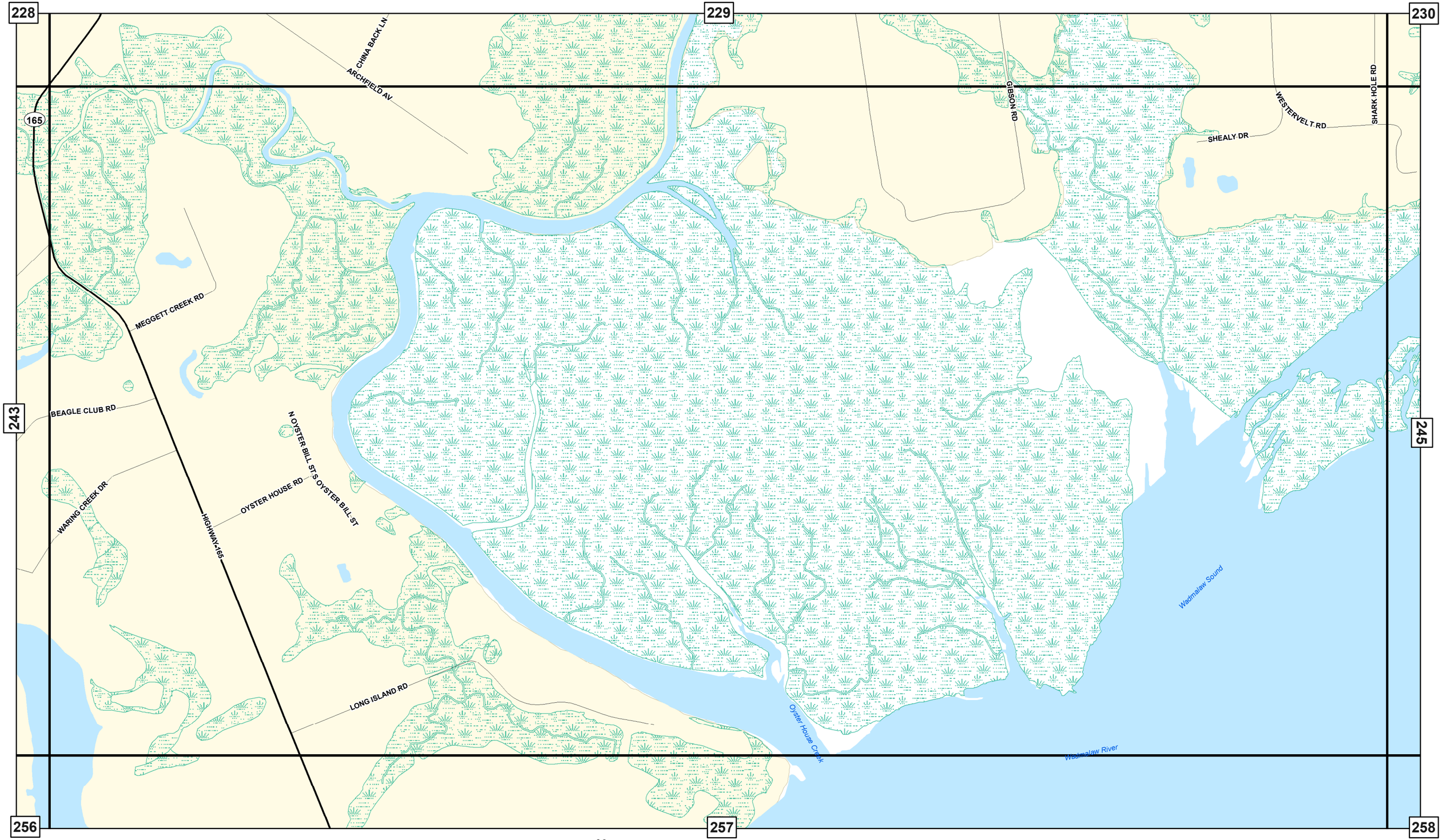

Charleston County Street Atlas

N
W E
S

0 0.25 0.5 Miles

Map 244

9/01/2020

229

230

231

SHARK HOLE RD

Wadmalaw Sound

Church Creek

Wadmalaw River

244

246

Wadmalaw Sound

BOONEHAVEN RD

OAKHART RD

NEW CUT RD

PECANETTA RD

HARTS BLUFF RD

257

258

259

Charleston County Street Atlas

N

W E

S

0 0.25 0.5 Miles

Map 245

9/01/2020

RAVENS POINT RD

FRISCO LN

Church Creek

BERNARD BROWN PL

HEZKIAH RD

GRANS AV

SADIE GREEN RD

ALBERS LN

RICOS RD

ROWLAND MATTHEWS RD

WAMPEE PLANTATION RD

BEARS BLUFF RD

NEW CUT RD

Charleston County Street Atlas

N W E S

0 0.25 0.5 Miles

Map 246

9/01/2020

231 232 233

246 248

259 260 261

BECKETT RD
GRIMSHAW RD
HARTSWOOD LN
SALTY CREEK LN
OAK GROVE RD
GRANS AV
Church Creek
SADIE GREEN RD
TRUCK FARM RD
SMILEY BLVD
LONNIE TAYLOR LN
BENDIT RD
ROWLAND MATTHEWS RD
BEARS BLUFF RD
ETHERIDGE RD
ANDROS RD
LONG CREEK RD
LITTLE SMITH RD
BIRDS NEST RD
CHARLES BROWN RD
MAYBANK HWY
700
BUGBY BRIDGE RD

Charleston County Street Atlas

N W E S

0 0.25 0.5 Miles

Map 247

9/01/2020

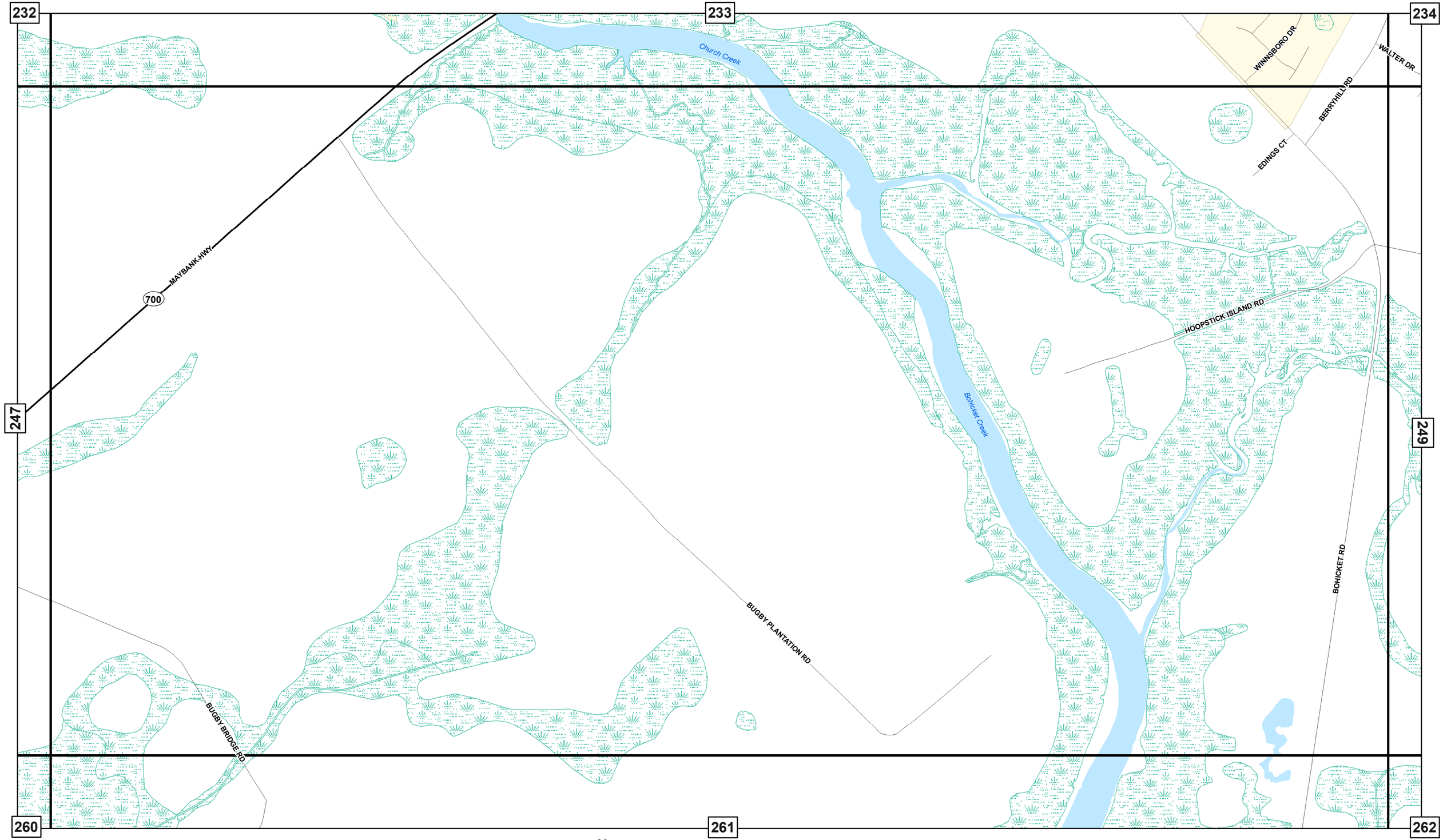

Charleston County Street Atlas

N
W E
S

0 0.25 0.5 Miles

Map 248

9/01/2020

233 234 235

BERRYHILL RD
WALTER DR
MAJESTIC DR
SHELL ISLAND TRC
SEA ISLAND ESTATES DR
Charleston Collegiate School
ACADEMY DR
PLOW GROUND RD
TURKEY HILL LN
SHADY MOSS LN
READEN RD
CAPE RD
SOLOM RD
BOHICKET RD
JOSEPH PEARLINE RD
GLOVER RD
BREAKAWAY TR
FABIUS MAXIMUS RD
INEZ WAY
ALVAN RD
HECTOR RD
HUNTING RD
IRON DUKE CT

248 250

261 262 263

Charleston County Street Atlas

N W E S

0 0.25 0.5 Miles

Map 249

9/01/2020

234

235

236

PLOWGROUND RD

RIVER RD

249

251

EVANS WAY

FORT TRENHOLM RD

SWAMP LAND WAY

BLIDGEN RD

DREAMERS LN

CURRY RD

ABUNDANT RD

262

263

264

Charleston County Street Atlas

N

W E

S

0 0.25 0.5 Miles

Map 250

9/01/2020

235 236 237

250 252

263 264 265

Stono River

GRIMBALL RD
SAMMINA DR
LITTLE ROCK BLVD
DELESTON ST
GLADDEN RD
SIGNAL POINT RD
LEBANON LN
FORTUNE LN
STALIN SMALLS LN
PAUL CHAVIS LN
Septima P. Clark Academy
SCOTT HILL RD
CUFFY LN
ELIAS LN
BENHELEN RD
RIVERBEND DR
SEA WATER DR
NATHANIEL DR
ISMAEL RD
FOLLY RD
171
James Island ES
GRIMBALL RD EXT
S GRIMBALL RD
MARY ROPER LN
BAXTER-PATRICK JAMES ISLAND LIBRARY
GRIMBALL FARM LN
CARLA ST
REVEREND PARRIS WILLIAMS RD
ROBIN ROOKE WAY
SALLIE ST
BENTGRASS CT
JAMES PRIOLEAU RD
ARSBURN RD
HAZZARD LN

Charleston County Street Atlas

N W E S

0 0.25 0.5 Miles

Map 251

9/01/2020

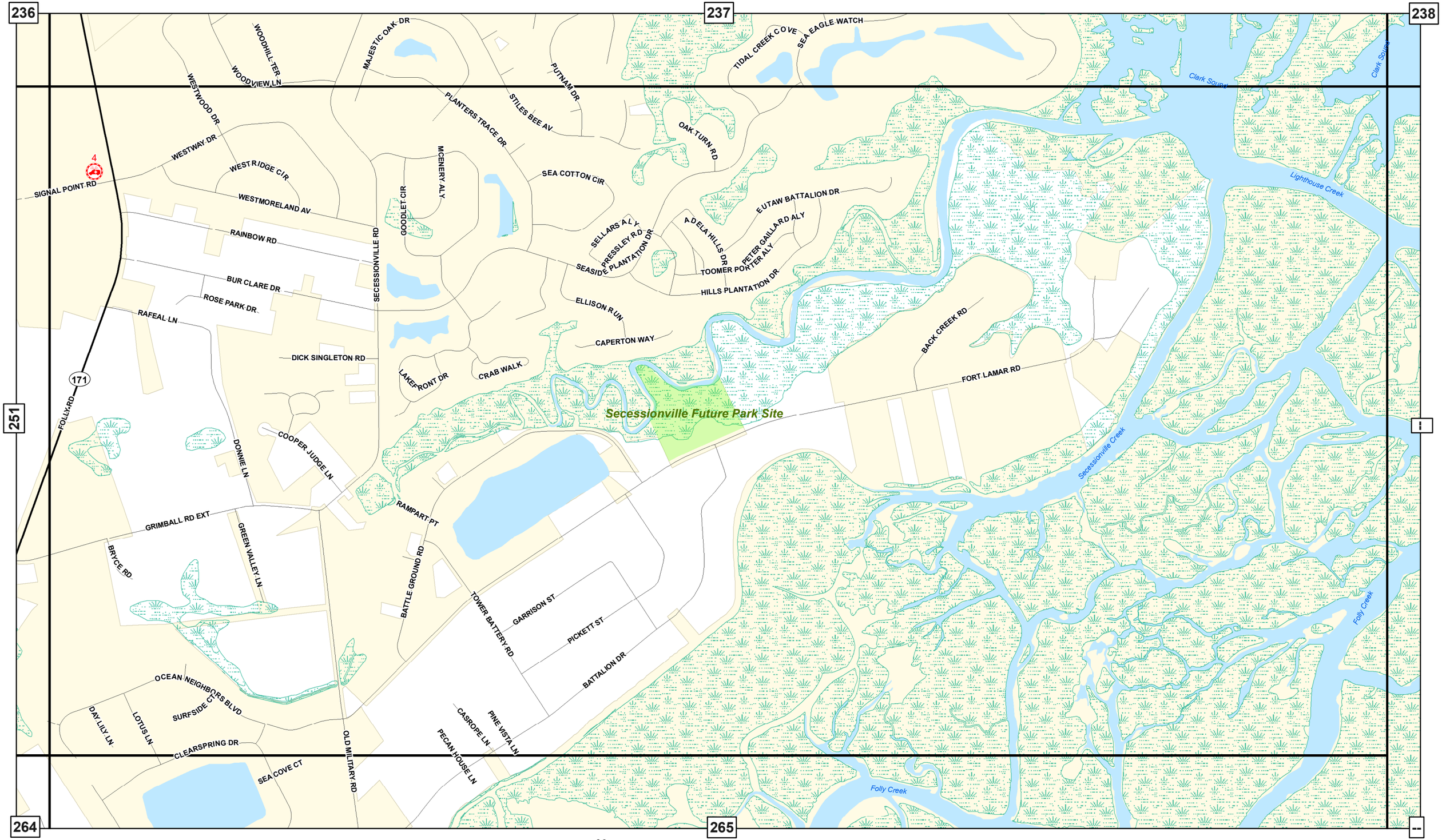

Charleston County Street Atlas

N W E S

0 0.25 0.5 Miles

Map 252

9/01/2020

239

240

241

Minnie Hughes ES

SUGAR HILL RD

WILLTOWN RD

ERNESTINE RD

174

MOFFETT RD

HIGHWAY 174

TOOGOODOO RD

BARREL FACTORY RD

239

254

267

268

268

Charleston County Street Atlas

N

W E

S

0 0.25 0.5 Miles

Map 253

9/01/2020

240
241
242
253
255
268
268
269
OAKVILLE RD
ASHE BROWN RD
ASHE LN
NORTHER LN
LAB RUN
BURDENS RD
TOOGOODOO CREEK LN
TOOGOODOO RD
HAGAN RD
LEMS BLUFF PLANTATION RD
Upper Toogoodoo Creek
Upper Toogoodoo Creek
Upper Toogoodoo Creek

Charleston County Street Atlas

N
W E
S

0 0.25 0.5 Miles

Map 254

9/01/2020

241

242

243

254

256

268

269

269

TOOGOODOO RD

PARISH POINT RD

COMMODORE RD

EDDY FARM RD

DRIGGERS RD

LEMS BLUFF PLANTATION RD

PARISHVILLE RD

SALTY DOG DR

SUMMIT PLANTATION RD

HATS ON ST

HATS OFF ST

Swinton Creek

Lower Toogoodoo Creek

TOOGOODOO

Upper Toogoodoo Creek

Toogoodoo Creek

BUTLER PLANTATION AV

LOT RD

LONE PINE RD

ETHEL POST OFFICE RD

BELGIAN WAY

Meggett County Park

Charleston County Street Atlas

N

W E

S

0 0.25 0.5 Miles

Map 255

9/01/2020

242 243 244

255 257

269 269 270

St Pauls Station 9

CASPER RD
CUSHING RD
BREWER RD
ALFRED RD
LORD PROPRIETORS RD
MACKEY LN
PETERSFIELD RD
WALBRIDGE RD
OLDE SMOAK HOUSE RD
ETHEL POST OFFICE RD
ARTEMIS LN
QUIGLEY RD
SMOAK RD
ACORN LN
EARLY JERSEY RD
FLAT DUTCH CT
Meggett County Park
SEBAGO RD
BOBBY TOWLES DR
COBBLER DR
BELLAVISTA RD
LEGACY LN

Charleston County Street Atlas

N W E S

0 0.25 0.5 Miles

Map 256

9/01/2020

243 244 245

LONG ISLAND RD

Oyster House Creek

165

LORD PROPRIETORS RD

SAINT ANTHONY DR

CRESTMONT ST

HIGHWAY 165

Wadmalaw River

SIMMONS BLUFF RD

256

SAINT MARYS LN

BUENAVISTA LN

RIGGS LN

FAIRVIEW PLANTATION RD

258

Gibson Creek

269 270 271

Charleston County Street Atlas

N W E S

0 0.25 0.5 Miles

Map 257

9/01/2020

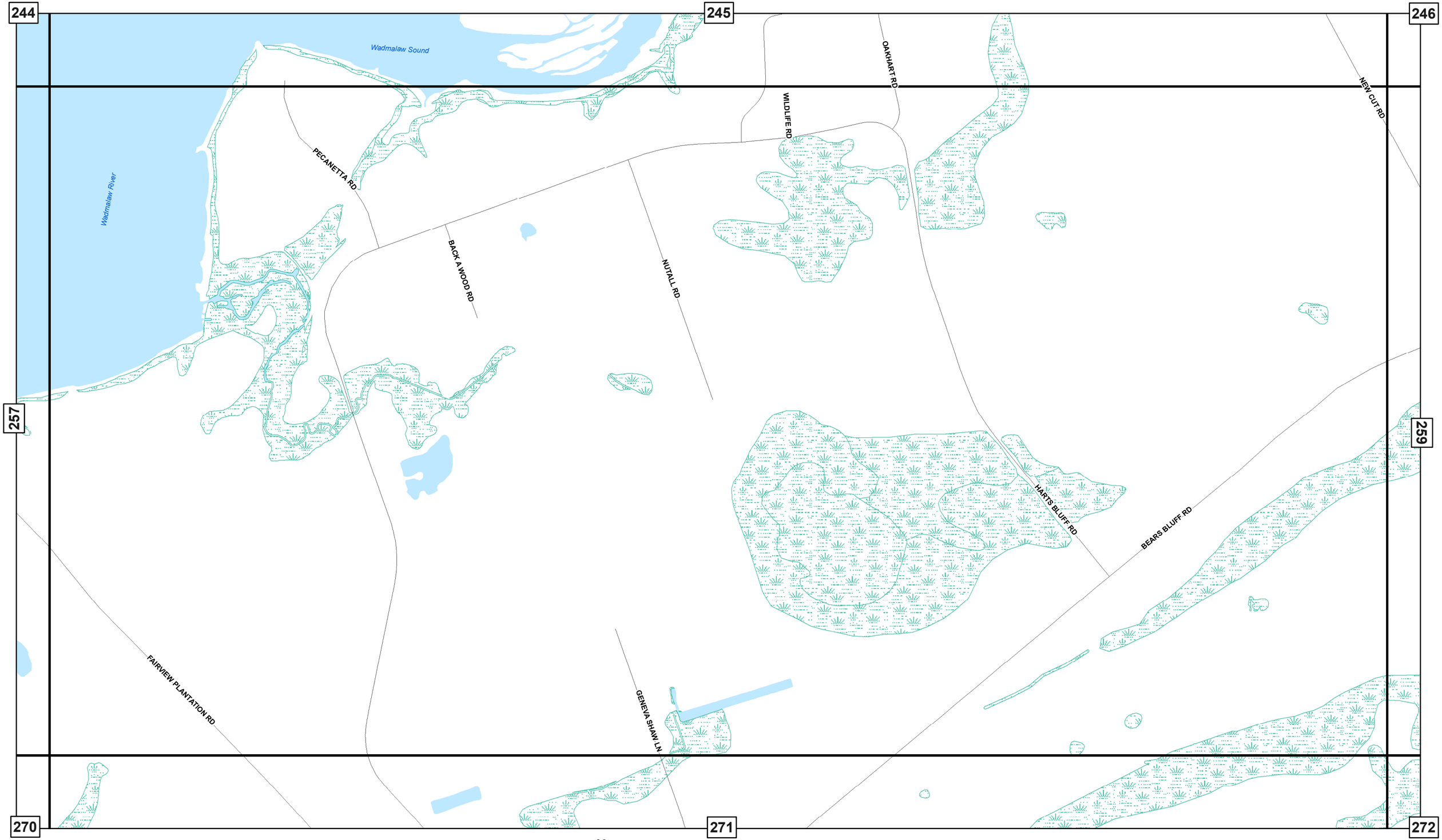

Charleston County Street Atlas

N
W E
S

0 0.25 0.5 Miles

Map 258

9/01/2020

245

246

247

258

260

271

272

273

BEARS BLUFF RD

ALBERS LN

RICOS RD

NEW CUT RD

MCCULLOUGH DAM RD

700

MAJOR MACK LN

JOHN MACK LN

MAYBANK HWY

RACKITY HALL RD

Charleston County Street Atlas

N

W E

S

0 0.25 0.5 Miles

Map 259

9/01/2020

246 247 248

ANDROS RD

MAYBANK HWY

700

MIKE LL HILL RD

LITTLE SMITH RD

CHARLES BROWN RD

RENA BROWN RD

LONG CREEK RD

259 261

LAZY CREEK RD

BIRDS NEST RD

272 273 274

Charleston County Street Atlas

N W E S

0 0.25 0.5 Miles

Map 260

9/01/2020

247

248

249

260

262

273

274

275

BUGBY BRIDGE RD

BUGBY PLANTATION RD

MARIE GRANT LN

NUTHATCH LN

Bohicket Creek

BOHICKET RD

N EDENVALE RD

WHISTLER RD

ANNABELL RD

LOUIS MILES RD

EDENVALE RD

EENY LN

DUCK POND RD

DONNELLY LN

PRESERVE RD

Charleston County Street Atlas

N

W E

S

0 0.25 0.5 Miles

Map 261

9/01/2020

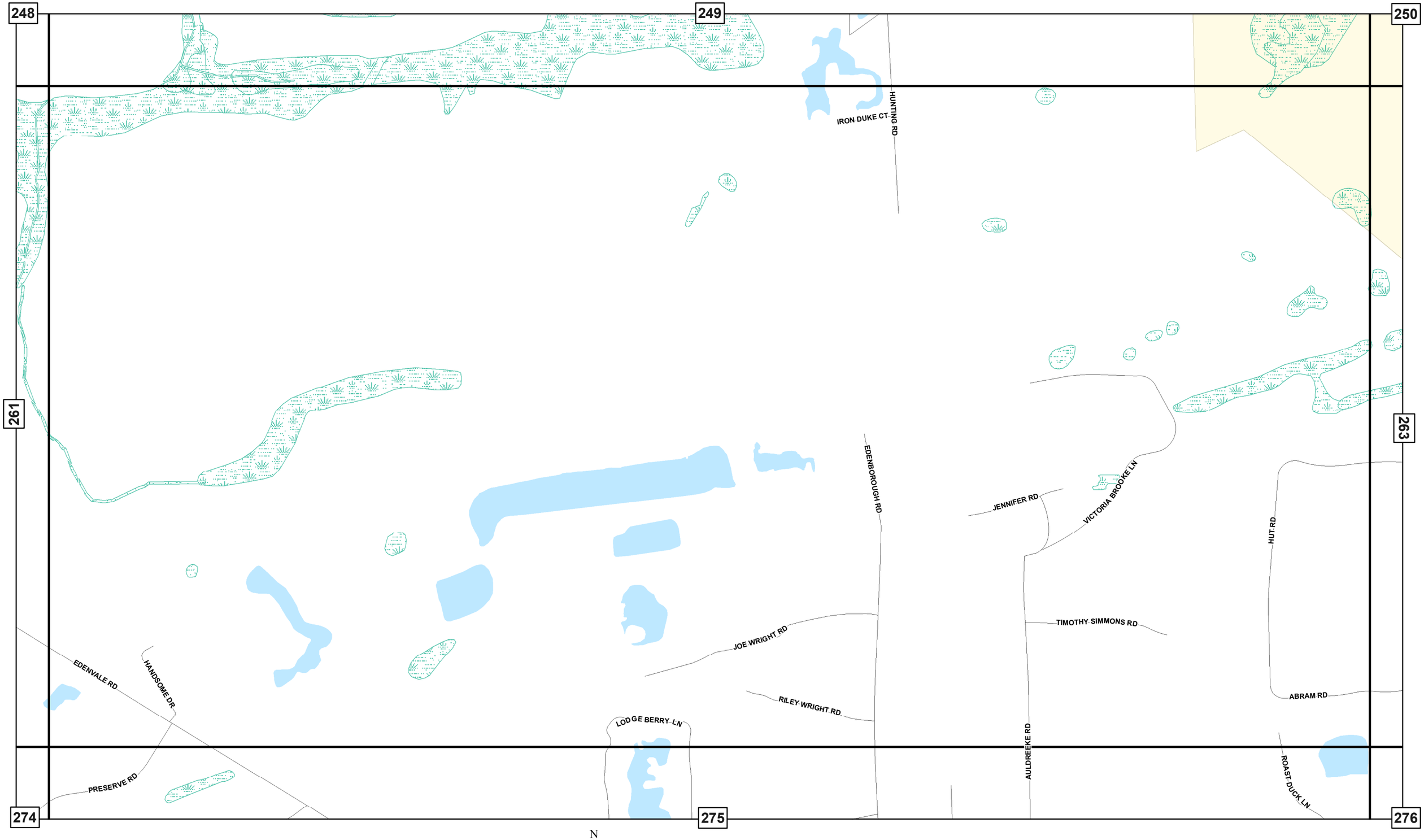

Charleston County Street Atlas

N
W E
S

0 0.25 0.5 Miles

Map 262

9/01/2020

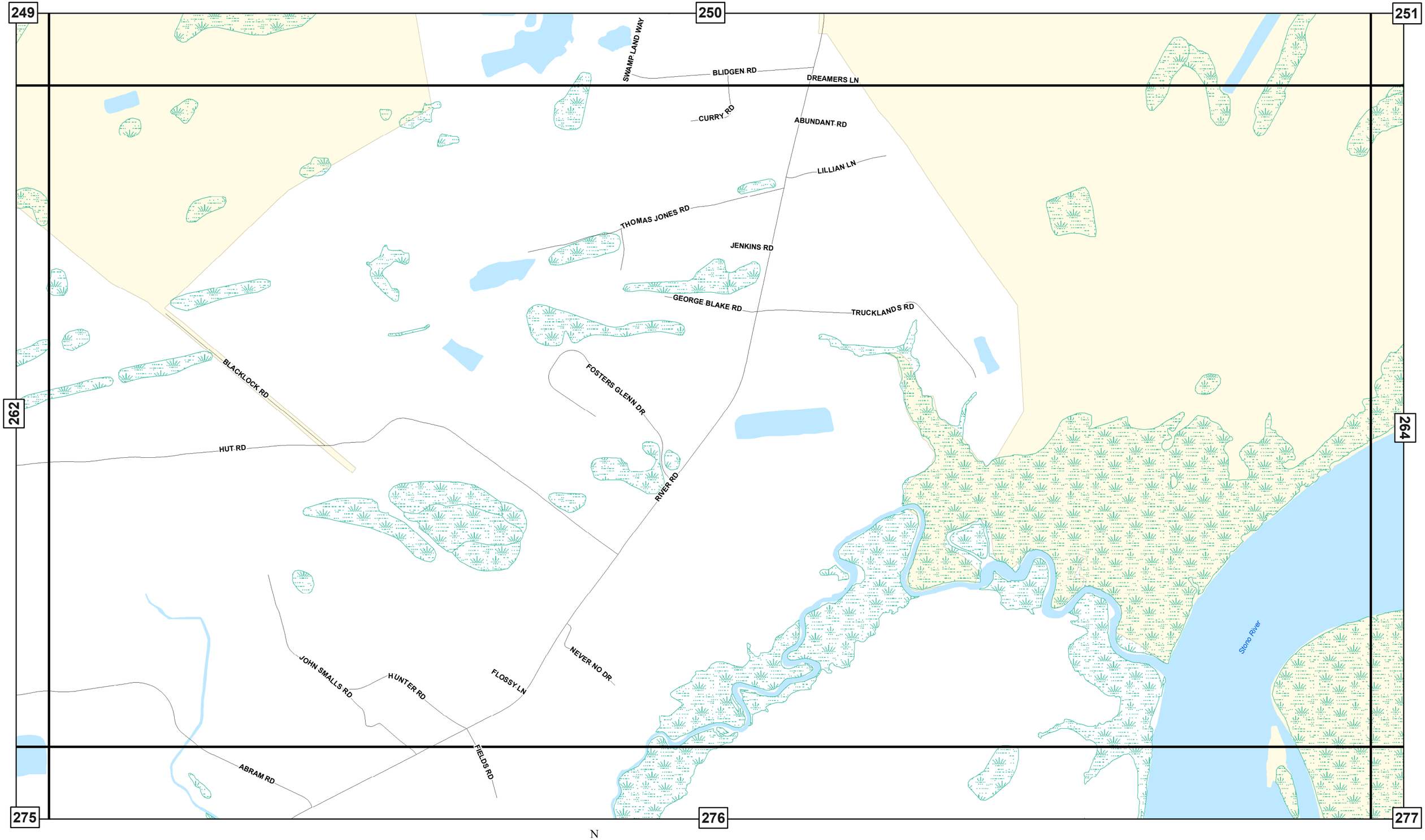

Charleston County Street Atlas

N
W E
S

0 0.25 0.5 Miles

Map 263

9/01/2020

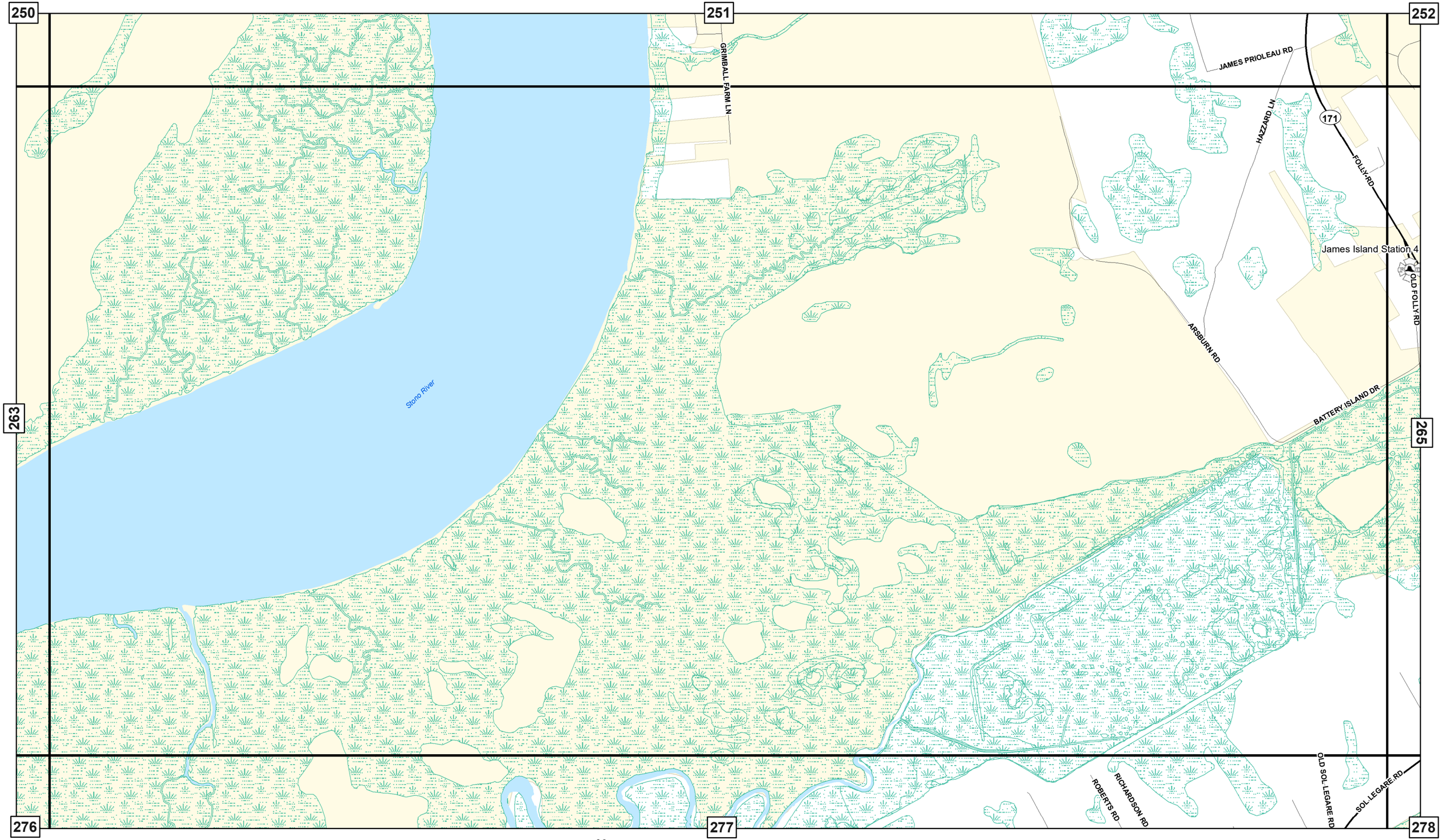

Charleston County Street Atlas

N
W E
S

0 0.25 0.5 Miles

Map 264

9/01/2020

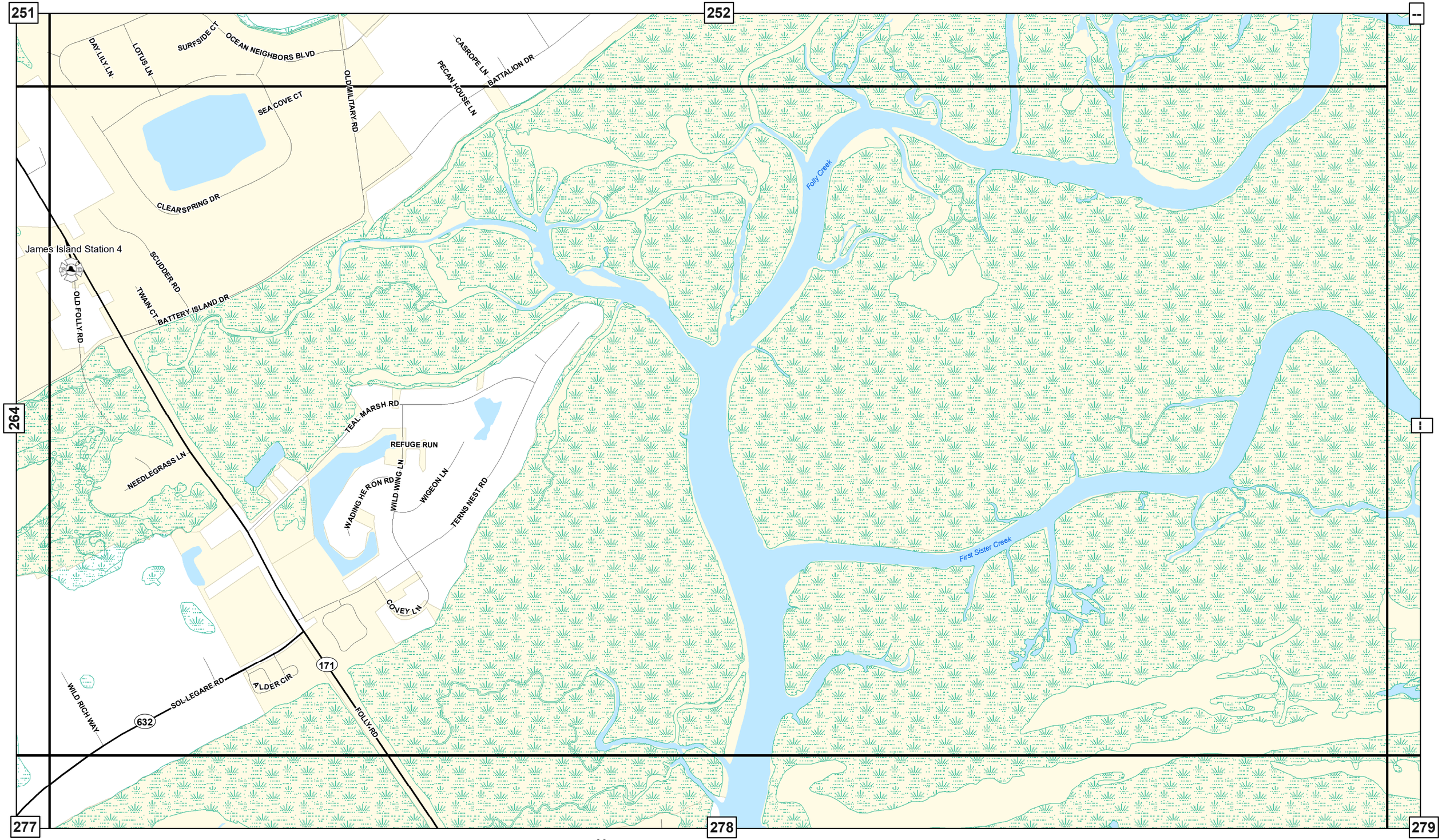

Charleston County Street Atlas

N
W E
S

0 0.25 0.5 Miles

Map 265

9/01/2020

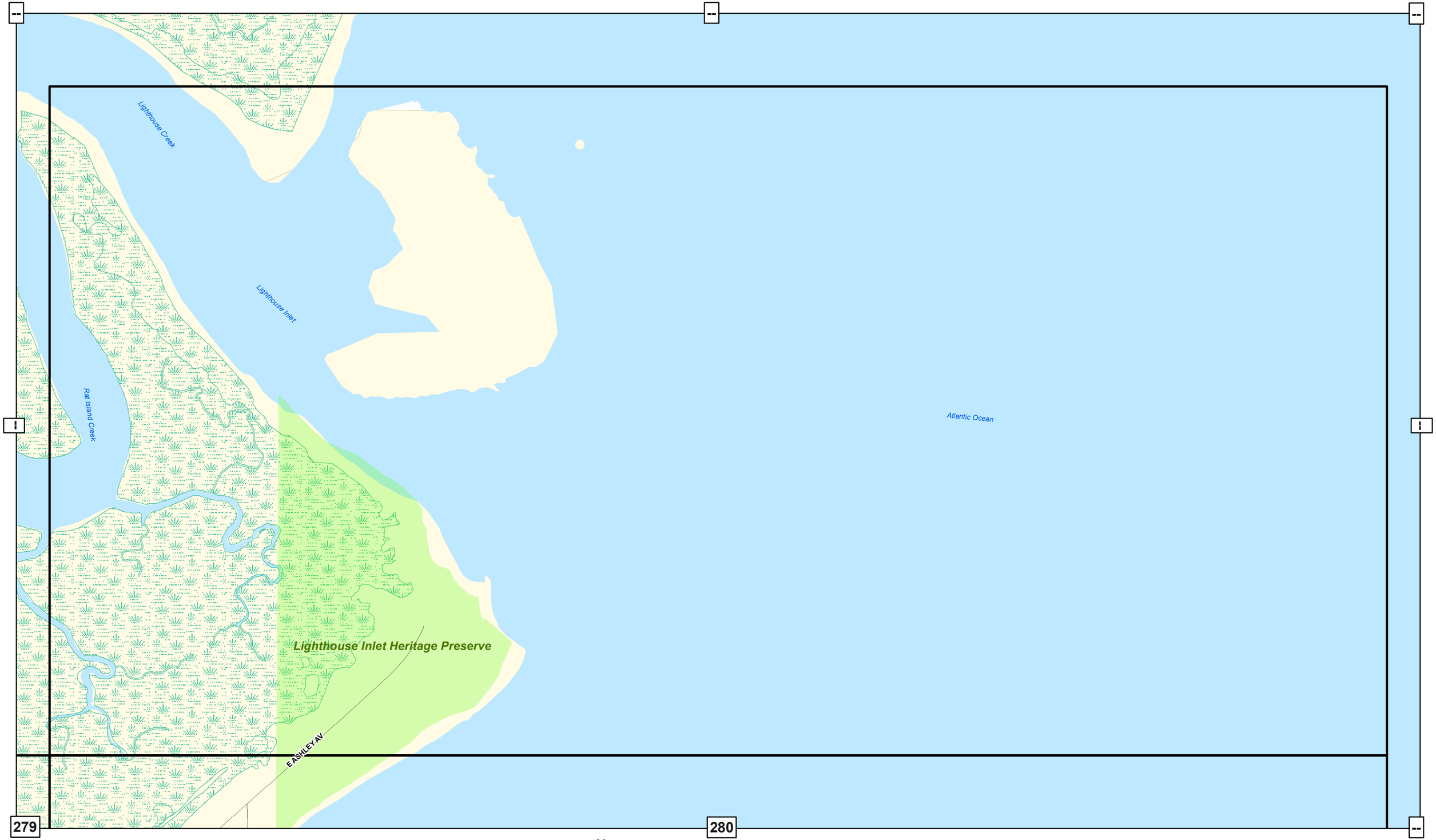

Charleston County Street Atlas

N
W E
S

0 0.25 0.5 Miles

Map 266

9/01/2020

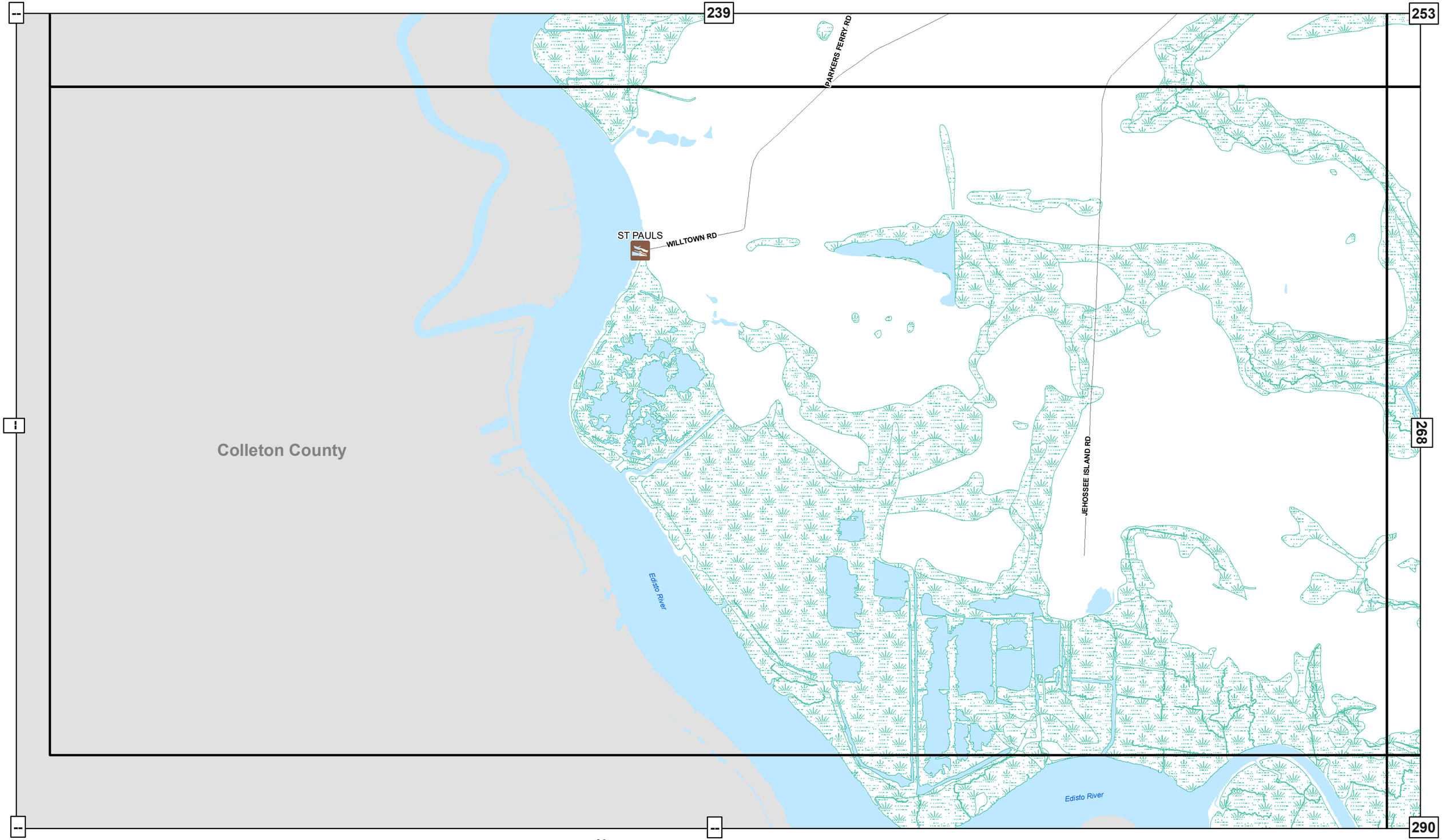

Charleston County Street Atlas

Map 267

9/01/2020

239

253

255

267

269

290

291

--

MOFFETT RD

BARREL FACTORY RD

174

St Pauls Station 7

KINGS POINT RD

FAIRVIEW NURSERY RD

LITTLE BRITTON RD

LANDESBERG LN

SEAFIELD RD

TOM POINT RD

WHARF FIELD RD

HIGHWAY 174

FREEMAN VILLAGE RD

Tom Point Creek

PARK ISLAND RD

WHITE POINT RD

Charleston County Street Atlas

N

W E

S

0 0.25 0.5 Miles

Map 268

9/01/2020

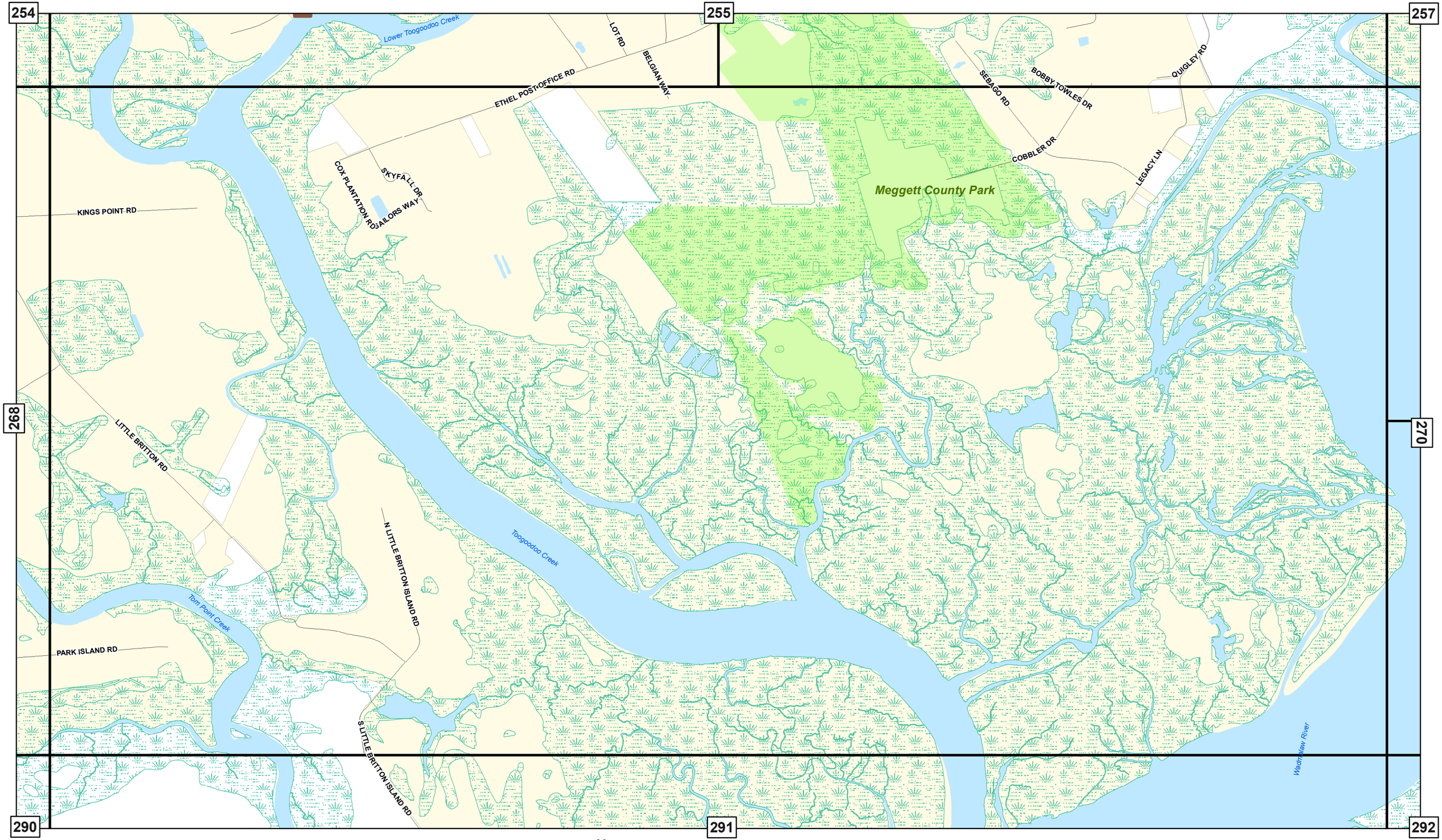

Charleston County Street Atlas

Map 269

9/01/2020

256

257

258

269

271

281

282

Gibson Creek

Wadmalaw River

POLLY POINT RD

ADMIRAL BLAKE LN

PAWLEYS BLAKE LN

MARTINS POINT RD

JOSIE RIDGE RD

BEARS BLUFF RD

Charleston County Street Atlas

N

W E

S

0 0.25 0.5 Miles

Map 270

9/01/2020

257 258 259

270 272

281 282 283

GENEVA SHAW LN
HARTS BLUFF RD
FAIRVIEW PLANTATION RD
JOSEPH BLAKE LN
ADMIRAL BLAKE LN
POLLY POINT RD
PAWLETT BLAKE LN
VERA BROWN DR
BEARS BLUFF RD
LIBERIA RD
HENDRICKS AV
DEAS ESTATE RD
GILGRIM RD
KATY HILL RD
SELKIRK PLANTATION RD
GOLDMAN BUTLER LN
PEERLESS DR
D AMON AV

Charleston County Street Atlas

N
W E
S

0 0.25 0.5 Miles

Map 271

9/01/2020

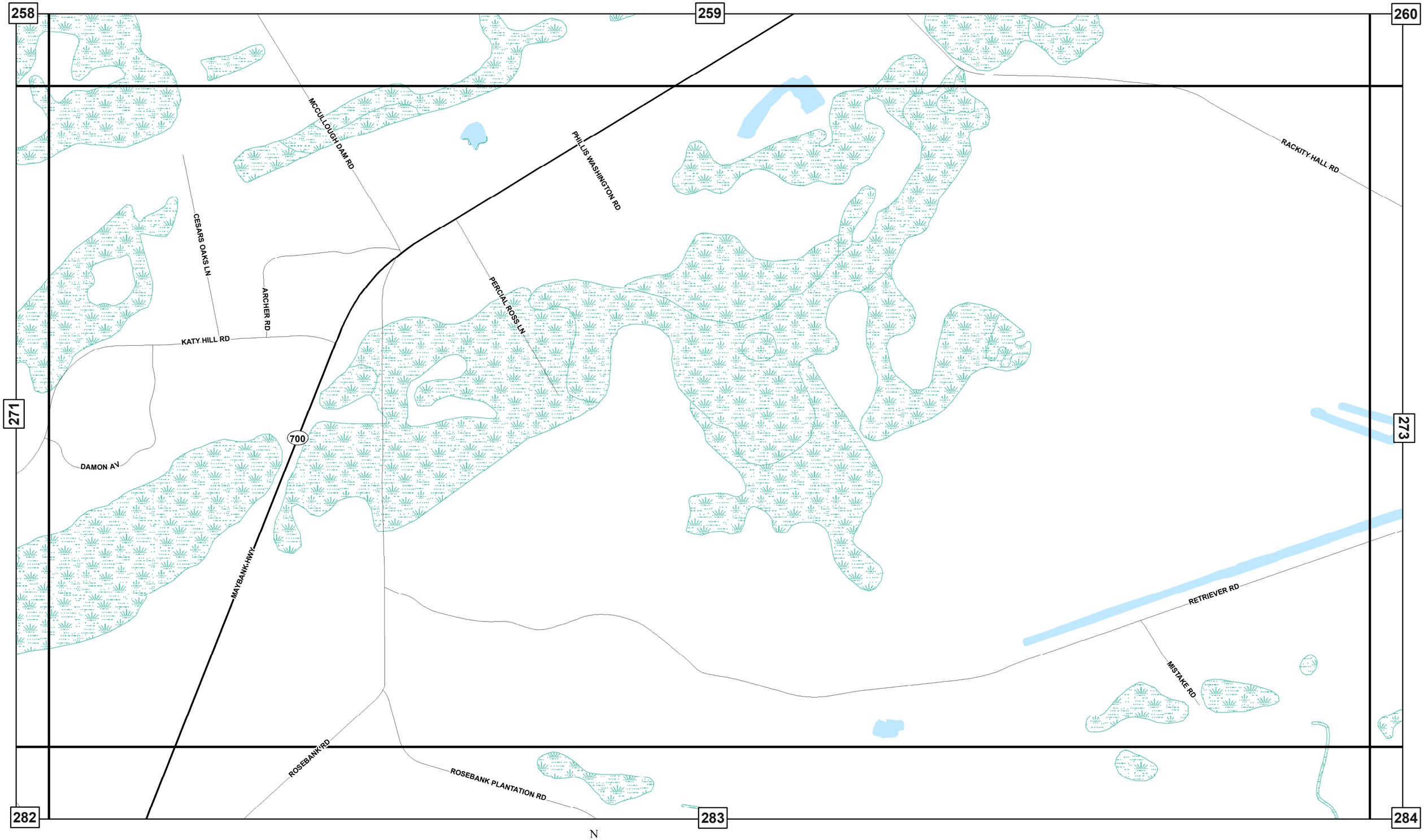

Charleston County Street Atlas

N
W E
S

0 0.25 0.5 Miles

Map 272

9/01/2020

259 260 261

272 274

283 284 285

RACKITY HALL RD

LONG CREEK RD

PINE VALLEY RD

BRDS NEST RD

PINUS TAEDA AV

KITE DR

ISADORA LN

CLAM DIGGER CT

RETRIEVER RD

BOHICKET RD

Bohicket Creek

Charleston County Street Atlas

N W E S

0 0.25 0.5 Miles

Map 273

9/01/2020

260 261 262

273 275

284 285 286

Bohicket Creek

BOHICKET RD

SANDHILL RD

CHARLIE JONES BLVD

DUCK POND RD

DONNELLY LN

OAK BRANCH RD

LOG CABIN RD

LABOARD LN

POND CROSSING CT

JESSE QUALLS DR

THOMPSON HEYWARD DR

COHEN HILL RD

PARTNERSHIP LN

PRESERVE RD

EDEN FOREST RD

BLACK SWAMP RD

ANTILLES WAY

SHADOW POND RD

Charleston County Street Atlas

N W E S

0 0.25 0.5 Miles

Map 274

9/01/2020

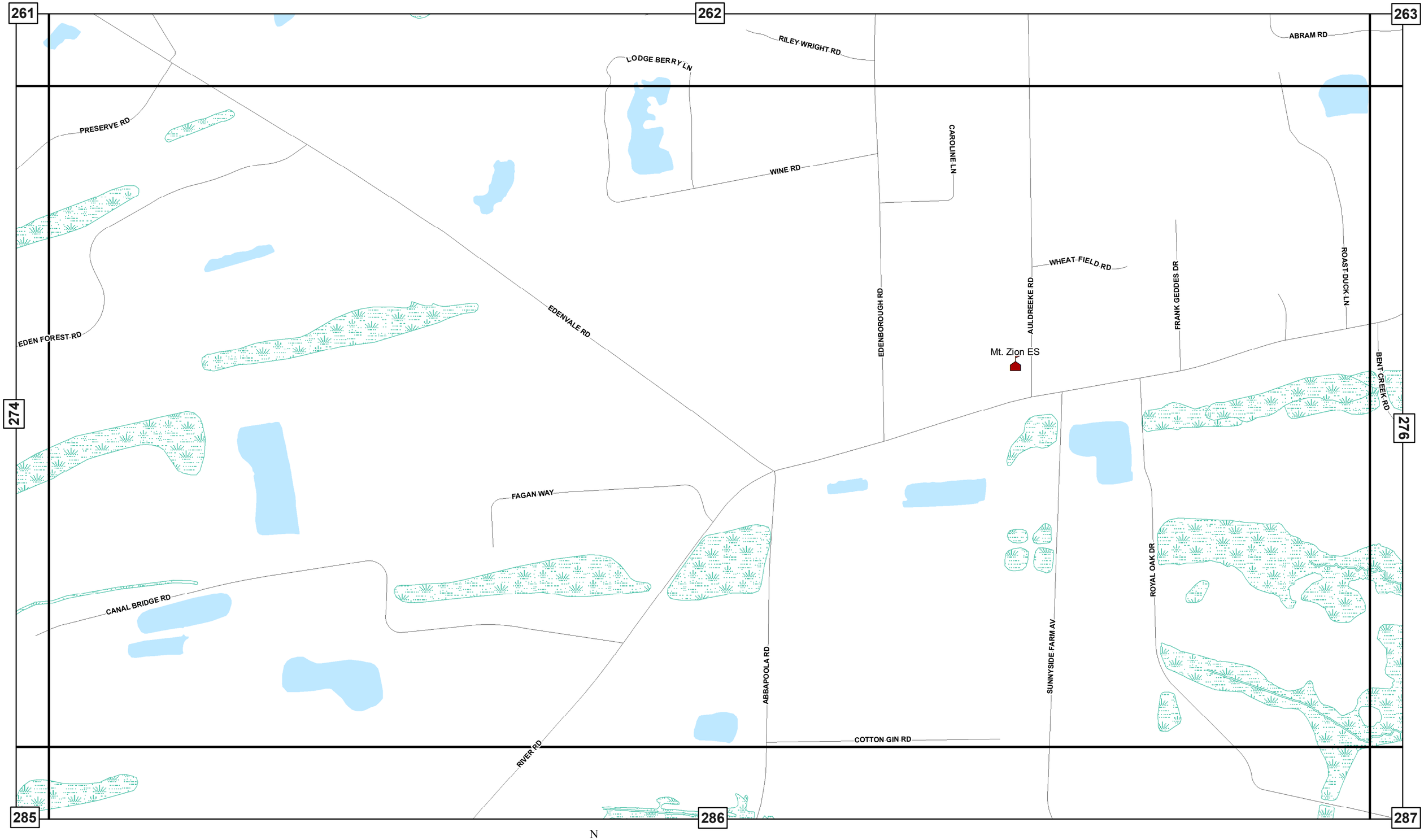

Charleston County Street Atlas

Map 275

9/01/2020

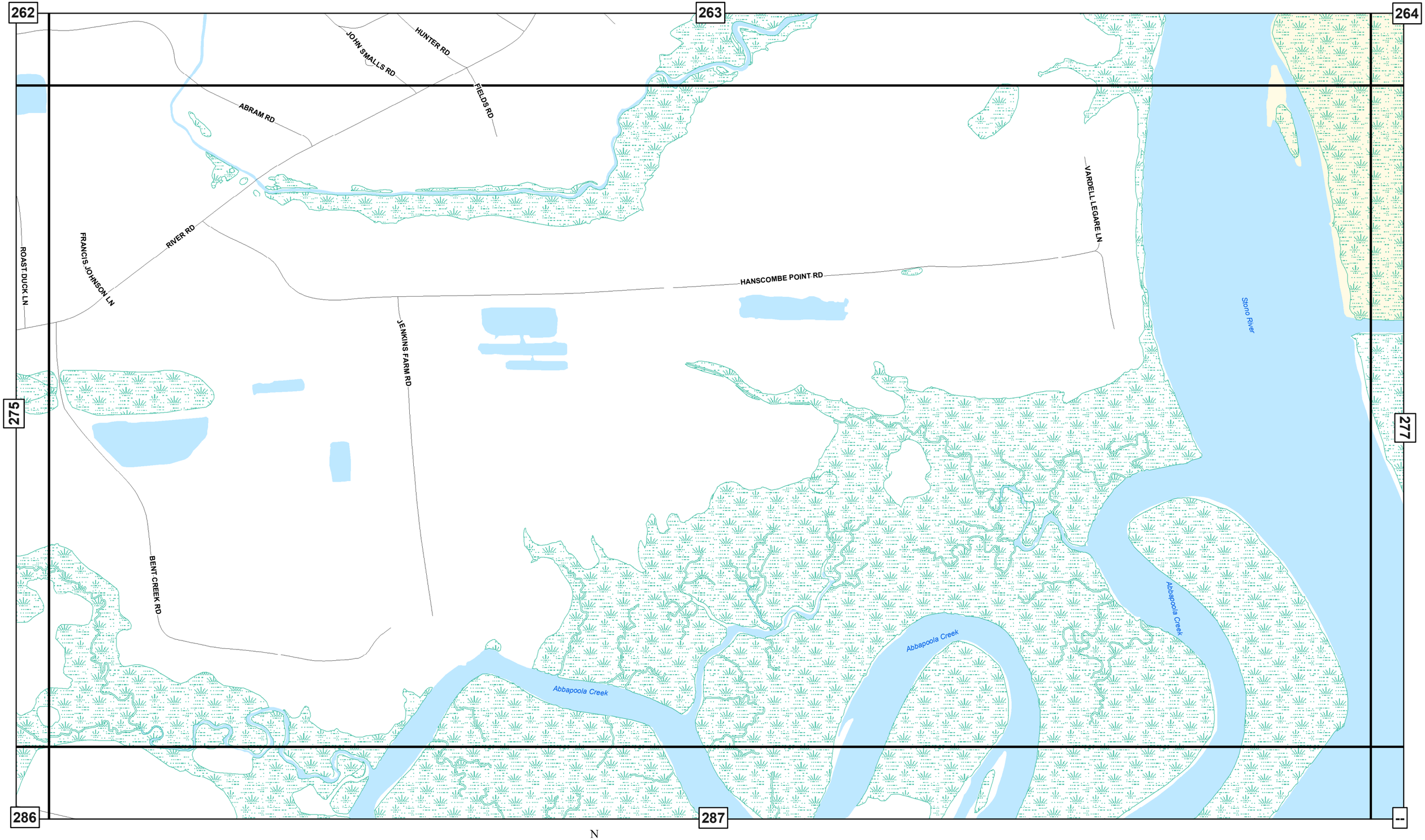

Charleston County Street Atlas

N
W E
S

0 0.25 0.5 Miles

Map 276

9/01/2020

263 264 265

276 278

287 -- 288

OLD SOL LEGARE RD
SUSAN BROWN LN
WILDER RD
RICHARDSON RD
ROBERTS RD
RICH GOSS LN
ROSEBUSH LN
CHAVIS RD
SAM BROWN RD
CROMWELL DR
HOLLY CREEK RD
LADSON JACKSON LN
JEFF GAILLARD LN
MCNEIL WASHINGTON RD
BROWN PELICAN LN
YANKEE DR
SHRIMP ST
OLD OSCAR WALKER RD
EDWARD D SINGLETON DR
SOL LEGARE RD
MOSQUITO BEACH RD
632
Folly Creek
Stono River
King Flats Creek
FIDDLER ISLAND LN
BATTERY ISLAND
Sol Legare Boat Landing

Charleston County Street Atlas

N W E S

0 0.25 0.5 Miles

Map 277

9/01/2020

264

265

277

279

288

289

WILD RICH WAY

632

SOL LEGARE RD

FOLLY RD

PEAS ISLAND RD

FOLLY CREEK WAY

STUDDINGSAIL LN

TIDES END RD

BOWENS ISLAND RD

171

OAK ISLAND DR

PENINSULA DR

SUNFISH CIR

BLUEFISH CIR

FLYINGFISH CIR

KINGFISH CIR

Oak Island Creek

LITTLE OAK ISLAND DR

Folly Creek

Folly Creek

Charleston County Street Atlas

N

W E

S

0 0.25 0.5 Miles

Map 278

9/01/2020

265

--

266

278

280

E ASHLEY AV

FORREST AV

TUCKER LN

Atlantic Ocean

Folly River

TABBY DR

E 13TH ST

SEACRE ST LN

288

289

--

Charleston County Street Atlas

N

W E

S

0 0.25 0.5 Miles

Map 279

9/01/2020

Lighthouse Inlet Heritage Preserve

E ASHLEY AV

OCEAN ST

Atlantic Ocean

Charleston County Street Atlas

N
W E
S

0 0.25 0.5 Miles

Map 280

9/01/2020

269 270 271

MARTINS POINT RD
PILOT BOY LODGE
JOSIE RIDGE RD
JAMES FRASIER PL
Wadmalaw River
SWEETIE FACE LN
JUDGE LINEN LN
282
TUNISIA DR
TACKY POINT RD
KEYSTONE RD
BERTHA MARIE LN
BEARS BLUFF RD
YELLOW HOUSE RD
WILLCAP RD
HOSKINS DR
FOXFIRE RD
TACKY POINT RD EXT
FOX POND LN
291 292 293

Charleston County Street Atlas

N W E S

0 0.25 0.5 Miles

Map 281

9/01/2020

270 271 272

BEARS BLUFF RD

KATY HILL RD

GOLDMAN BUTLER LN

St Johns Station 3

PEERLESS DR

HAMMERHEAD AV

LIBERIA RD

BLACK POND LN

281

JUDGE LINEN LN

KEYSTONE RD

283

BACK FORTY RD

SELKIRK PLANTATION RD

BENTZ RD

MAYBANK HWY

292 293 294

Charleston County Street Atlas

N W E S

0 0.25 0.5 Miles

Map 282

9/01/2020

271 272 273

RETRIEVER RD

MAYBANK HWY

ROSEBANK RD

LIBERIA RD

700

ROSEBANK PLANTATION RD

282

284

Bohicket Creek

BENTZ RD

ANCHORAGE PLANTATION RD

ANCHOR WATCH DR

WILD PLUM RD

293 294 295

Charleston County Street Atlas

N W E S

0 0.25 0.5 Miles

Map 283

9/01/2020

272

273

274

283

285

294

295

296

Bohicket Creek

BOHICKET RD

TONI LN

ESAU JENKINS RD

MCGILL CT

EMMAUS RD

FAIRDELL LN

DRY ST

Johns Island County Pa

Charleston County Street Atlas

N

W E

S

0 0.25 0.5 Miles

Map 284

9/01/2020



Charleston County Street Atlas

N
W E
S

0 0.25 0.5 Miles

Map 285

9/01/2020

274 275 276

285 287

296 297 --

RIVER RD
ABBAPOOLA RD
COTTON GIN RD
SUNNYSIDE FARM AV
ROYAL OAK DR
POINT FIELD RD
HAMILTON RD
BONNETTS DR
N BONNETTS DR
HOLMES DR
BRYANS DAIRY RD
PLANTATION POINTE RD
TIDELAND DR
Abbapoola Creek
THOMAS WHALEY RD
CASTNET RD
GEORGE BELLINGER RD
JOE LN
FERN GULLY LN
SHOGRY POINTE RD
WILLA DICK AV
HAYSHIRE LN
GIVENS RD
LEGAREVILLE RD
MARIE MCNEIL RD
ACTOR HUGHES CT
AUDETTE AV
BIRDS KEY RD
GIBBS RD
ROSAS LN
BREWTON DR
DANIEL FLUDD RD
CONTENTMENT HALL RD
MADDIS RD

Charleston County Street Atlas

N
W E
S

0 0.25 0.5 Miles

Map 286

9/01/2020

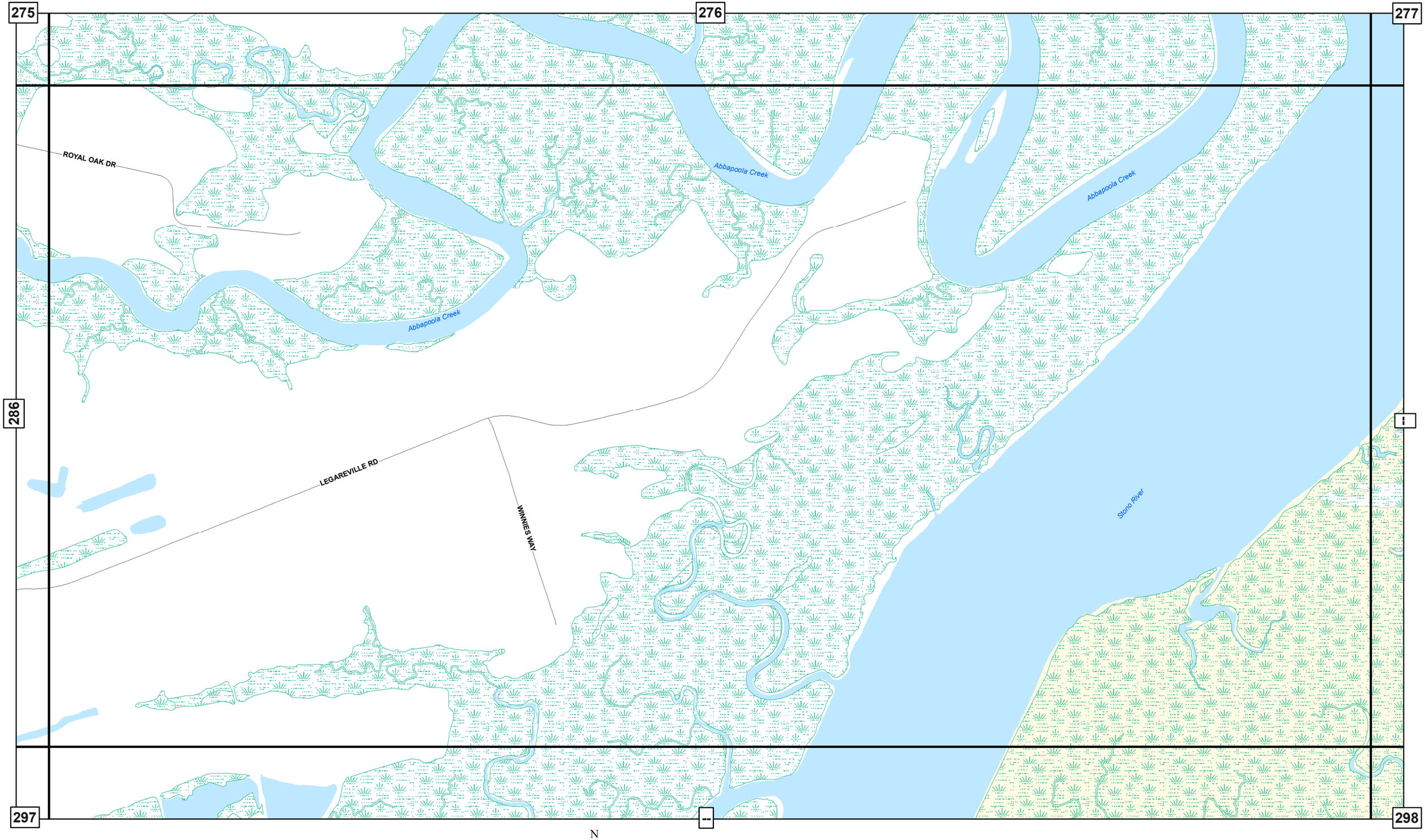

Charleston County Street Atlas

N
W E
S

0 0.25 0.5 Miles

Map 287

9/01/2020

277 278 279

289

298 299 --

Folly Creek

Oak Island Creek

Cutoff Reach

Robbins Creek

Folly River

Atlantic Ocean

FOLLY RD

171

LITTLE OAK ISLAND DR

W MARINERS CAY DR

MCDONOUGH RD

FOLLY BEACH

Folly River Boat Landing

FOLLY BEACH LIBRARY

Folly Beach HQ

East Arctic Future Park Site

Folly Beach Fishing Pier

E INDIAN AV

E HURON AV

E HUDSON AV

E 3RD ST

E ERIE AV

E 4TH ST

E COOPER AV

E 5TH ST

E ARCTIC AV

W INDIAN AV

W HURON AV

W 2ND ST

E 2ND ST

W ERIE AV

W COOPER AV

CENTER ST

E ASHLEY AV

W ASHLEY AV

SANDBAR LN

SHADOW RACE LN

3RD ST W

W HUDSON AV

WOODY LN

LEMPESIS LN

3RD ST W

W ARCTIC AV

W 4TH ST

Charleston County Street Atlas

N W E S

0 0.25 0.5 Miles

Map 288

9/01/2020

278 279 280

288

299 -- --

Folly River

Atlantic Ocean

TABBY DR

E 13TH ST

SEACREST LN

E 11TH ST

E 12TH ST

E ERIE AV

E 10TH ST

E 11TH ST

E ARCTIC AV

E COOPER AV

E 9TH ST

E 8TH ST

E ASHLEY AV

E HUDSON AV

E ERIE AV

E 7TH ST

E 6TH ST

E 5TH ST

Charleston County Street Atlas

N W E S

0 0.25 0.5 Miles

Map 289

9/01/2020

267

268

269

291

--

307

--

HIGHWAY 174

174

PARK ISLAND RD

WHITE POINT RD

MCKINLEY WASHINGTON JR

Dawho River

North Creek

ROSA SCOTT RD

Charleston County Street Atlas

N

W E

S

0 0.25 0.5 Miles

Map 290

9/01/2020

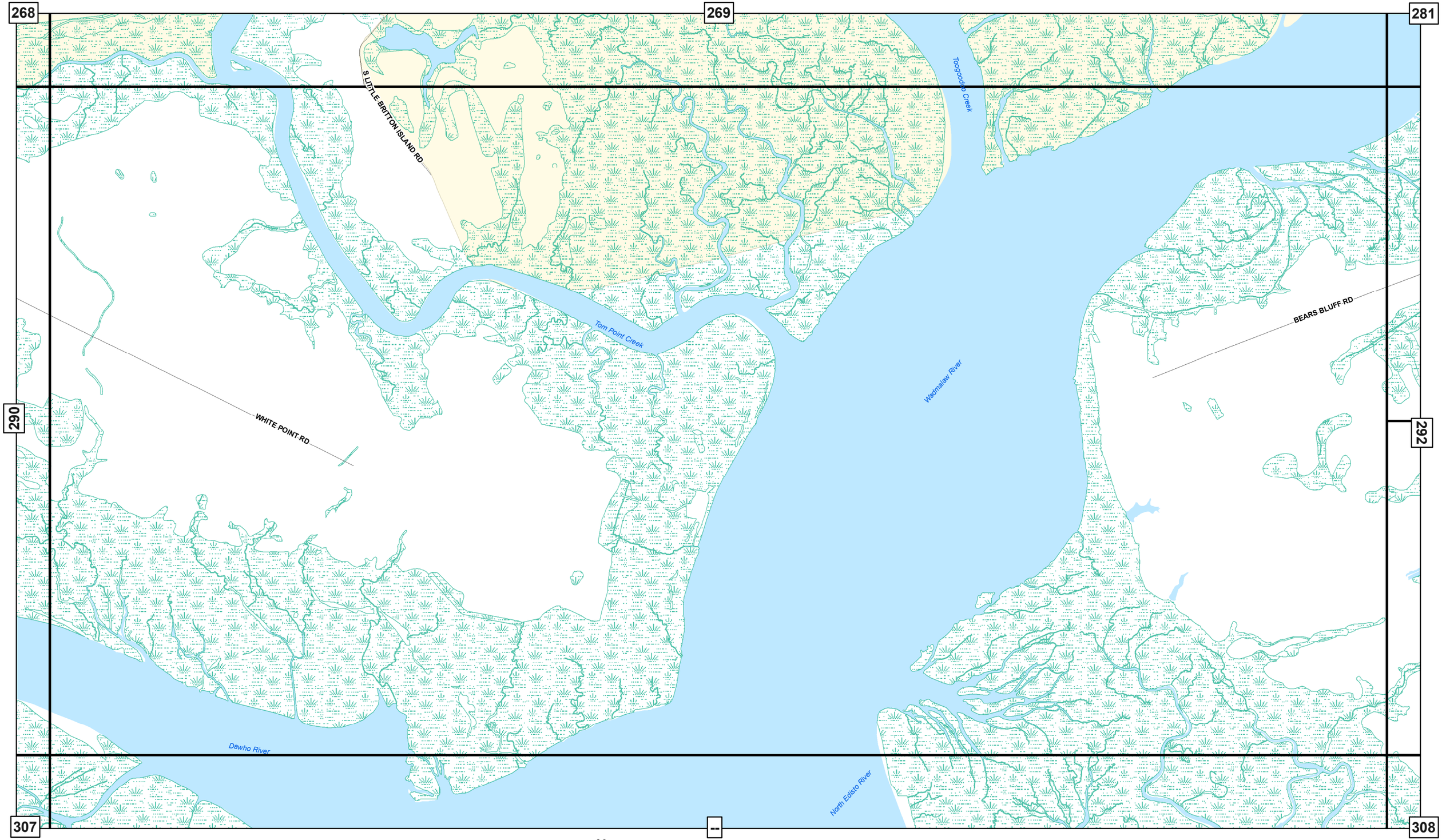

Charleston County Street Atlas

N
W E
S

0 0.25 0.5 Miles

Map 291

9/01/2020

269 281 282

291 293

291 300 301

Westmalaw River

FOXFIRE RD

FOX POND LN

BEARS BLUFF RD

POPCORN HAVEN RD

YELLOW HOUSE RD

TACKY POINT RD EXT

FLAT FISH ALY

RANCH RD

SUMMER MARSH LN

ROCKEFELLER RD

KLEIBER RD

DAN MURRAY RD

SUNNYPOINT RD

CEMETERY RD

POINT FARM RD

Leadenwah Creek

Charleston County Street Atlas

N W E S

0 0.25 0.5 Miles

Map 292

9/01/2020

281
282
283
292
294
300
301
302
SELKIRK PLANTATION RD
BENTZ RD
BACK FORTY RD
TACKY POINT RD EXT
HERON ISLAND WAY
700
MARCU RD
Leadenwah Creek
BRAMBLE BERRY LN
MARGARET GRAY DR
EDWARD SHEPHARD LN
MAYBANK HWY
ANCHOR WATCH DR
Frierson ES
ALLANDALE PLANTATION RD

Charleston County Street Atlas

N
W E
S

0 0.25 0.5 Miles

Map 293

9/01/2020

282 283 284

293 295

301 302 303

700

MAYBANK HWY

ANCHORAGE PLANTATION RD

ANCHOR LINE DR

ANCHOR WATCH DR

Bohicket Creek

COTTAGE PLANTATION RD

FARM RETREAT RD

WILD PLUM RD

DRY ST

RIVER LANDING RD

HICKORY HILL DR

JULIUS TAYLOR RD

WILLIAM FREEMAN LN

BETSY KERRISON PKWY

WESTPHAL DR

KIT FREEMAN LN

BOHICKET ESTATES DR

KIAWAH RIVER DR

Charleston County Street Atlas

N W E S

0 0.25 0.5 Miles

Map 294

9/01/2020

283 284 285

294 296

302 303 304

FAIRDELL LN

DRY ST

COTTAGE PLANTATION RD

BOHICKET RD

RIVER LANDING RD

BETSY KERRISON PKWY

TERESA ROBINSON LN

ALFRED FREEMAN RD

LINCREST RD

RIPE TOMATO RD

BONCHE RD

MULLET HALL RD

REGGIE RD

RIVER RD

St Johns Station 5

Johns Island County Park

Charleston County Street Atlas

N W E S

0 0.25 0.5 Miles

Map 295

9/01/2020

284 285 286

295 297

RIVER RD
JACQUES RD
BLIND RD
SHORAN LN
HIDDEN COTTAGE LN
BALD EAGLE
GNARLED OAKS LN
Johns Island County Park
BRIARS CREEK LN
WILD TURKEY WAY
NESTING EGRET DR
BLACKGROUND RD
ROSABELLE RD

303 304 305

Charleston County Street Atlas

N W E S

0 0.25 0.5 Miles

Map 296

9/01/2020

285

286

287

296

304

305

306

LEGAREVILLE RD

JOE LN

ROSAS LN

BREWTON DR

GIVENS RD

WILLA DICK AV

CONTENTMENT HALL RD

MADDIS RD

ACTOR HUGHES CT

AUDETTE AV

BIRDS KEY RD

DANIEL FLUDD RD

BRYANS DAIRY RD

MARIE MCNEIL RD

GIBBS RD

Chaplin Creek

Kiawah River

Charleston County Street Atlas

N

W E

S

0 0.25 0.5 Miles

Map 297

9/01/2020

287

--

288

Green Creek

Robbins Creek

CUSABO ISLAND RD

Green Creek

Cole Creek

I

299

Folly River

Folly Beach County Park

Atlantic Ocean

306

--

--

Charleston County Street Atlas

N

W E

S

0 0.25 0.5 Miles

Map 298

9/01/2020

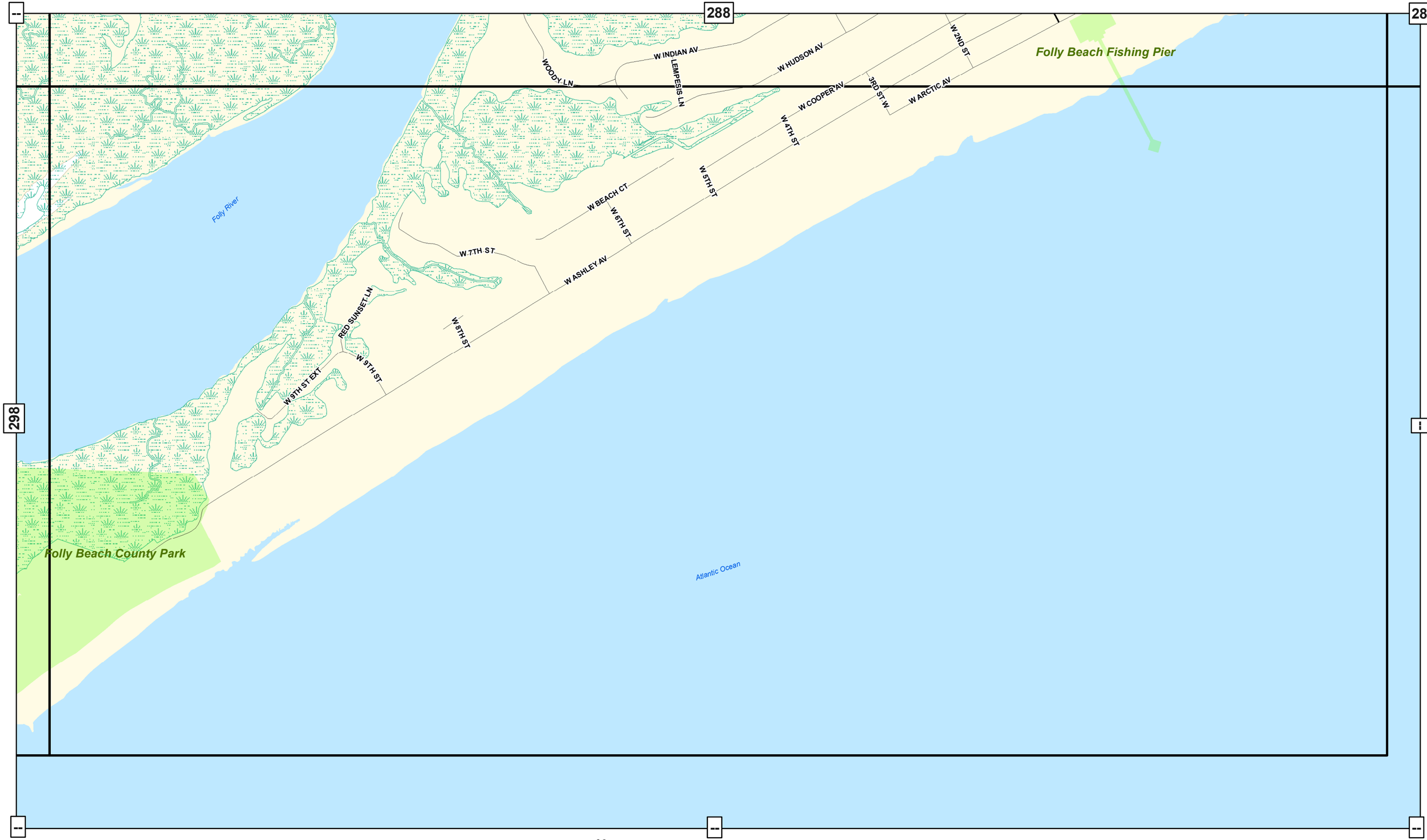

Charleston County Street Atlas

Map 299

9/01/2020

291

292

293

POINT FARM RD

CEMETERY RD

SUNNYPOINT RD

Leadenwah Creek

291

301

Leadenwah Creek

WILSON POINT RD

WILLIAM EDINGS WILSON LN

LEADENWAH DR

CHLOE LOVE LN

--

308

309

Charleston County Street Atlas

N

W E

S

0 0.25 0.5 Miles

Map 300

9/01/2020

292 293 294

300 302

308 309 310

Frierson ES

ALLANDALE PLANTATION RD

Leadenwah Creek

MAYBANK HWY

ANCHOR WATCH DR

SADIE LN

BEN JONES RD

WILHEMINA DR

ARMAN RD

ABRAHAM ROPER LN

LEADENWAH DR

LANDING RD

700

GRANITE RD

WEBLO WAY

GEORGE JOHNSON LN

SOUTHMOUNT RD

BRADLEY JOHNSON LN

SOPHIE GREEN DR

CHLOE LOVE LN

BOY SCOUT RD

WHITE PETERSON LN

DOLLY RD

Charleston County Street Atlas

N W E S

0 0.25 0.5 Miles

Map 301

9/01/2020

293 294 295

301 303

309 310 311

Bohicket Creek

ANCHOR WATCH DR
DROP ANCHOR LN
ABRAHAM ROPER LN
BOY SCOUT RD
DANIEL GIBBS RD
SAMUEL GIBBS RD
PUMPKIN HILL RD
HABITAT BLVD
TARBIT RD
CHRISTINE DR
TRUMPET RD
JENKINS FREEMAN RD
FREEMAN HILL RD
PARKERS CEMETERY RD
SNOQUALMIE PL
BETSY KERRISON PKWY
BOHICKET ESTATES DR
KIT FREEMAN LN
KIAWAH RIVER DR

Charleston County Street Atlas

N
W E
S

0 0.25 0.5 Miles

Map 302

9/01/2020

294
295
296
302
304
310
311
312
REGGIE RD
BONNEAU RD
MULLET HALL RD
KIAWAH RIVER DR
Johns Island County Park
CARIB ALY
BOATWRIGHT RD
TOPWATER LN
JACK ISLAND DR
KNOT ALY
FLAG SHIP LN
MIZZEN ALY
HELMSMAN RD

Charleston County Street Atlas

N
W E
S

0 0.25 0.5 Miles

Map 303

9/01/2020

295 296 297

303 305

311 312 313

BLACKGROUND RD

ROSABELLE RD

BRIARS CREEK LN

GOLF COTTAGE LN

CHARLES FREER LN

LONE EAGLE LN

Johns Island County Park

Bryans Creek

Kiawah River

Charleston County Street Atlas

N W E S

0 0.25 0.5 Miles

Map 304

9/01/2020

296

297

--

304

306

312

313

314

Kiawah River

Chaplin Creek

TERRAPIN ISLAND LN

OYSTER SHELL RD

BLUE HERON POND RD

BULL THISTLE LN

GREY WIDGEON LN

MARSH ISLAND DR

BLUE HERON POND RD

Charleston County Street Atlas

N

W E

S

0 0.25 0.5 Miles

Map 305

9/01/2020

297

--

298

Kiawah River

Stono River

305

!

MOON TIDE LN

BLUE HERON POND RD

CHINABERRY LN

EAGLE POINT RD

Bass Creek

Cinder Creek

313

314

--

Charleston County Street Atlas

N

W E

S

0 0.25 0.5 Miles

Map 306

9/01/2020

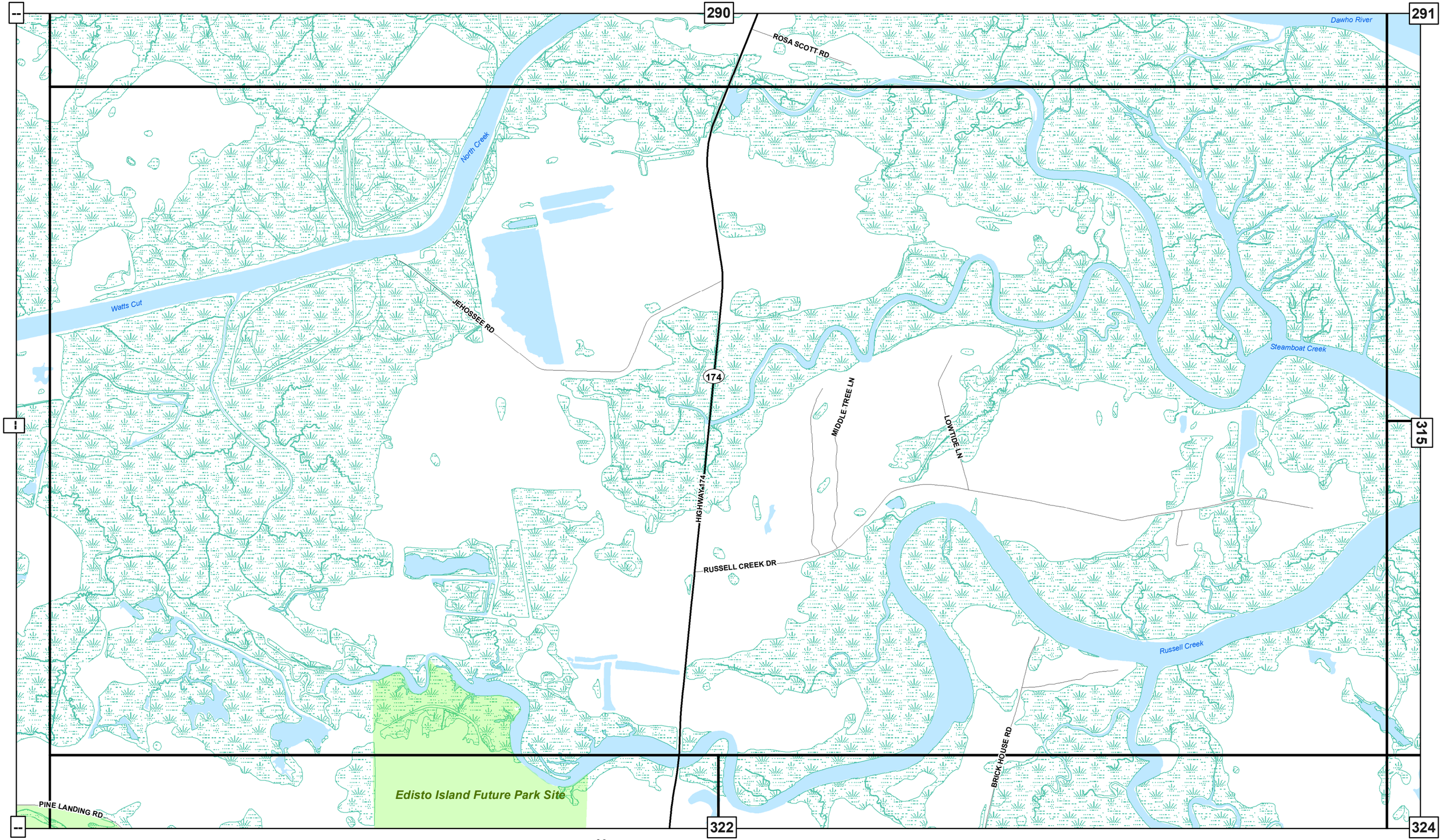

Charleston County Street Atlas

N
W E
S

0 0.25 0.5 Miles

Map 307

9/01/2020

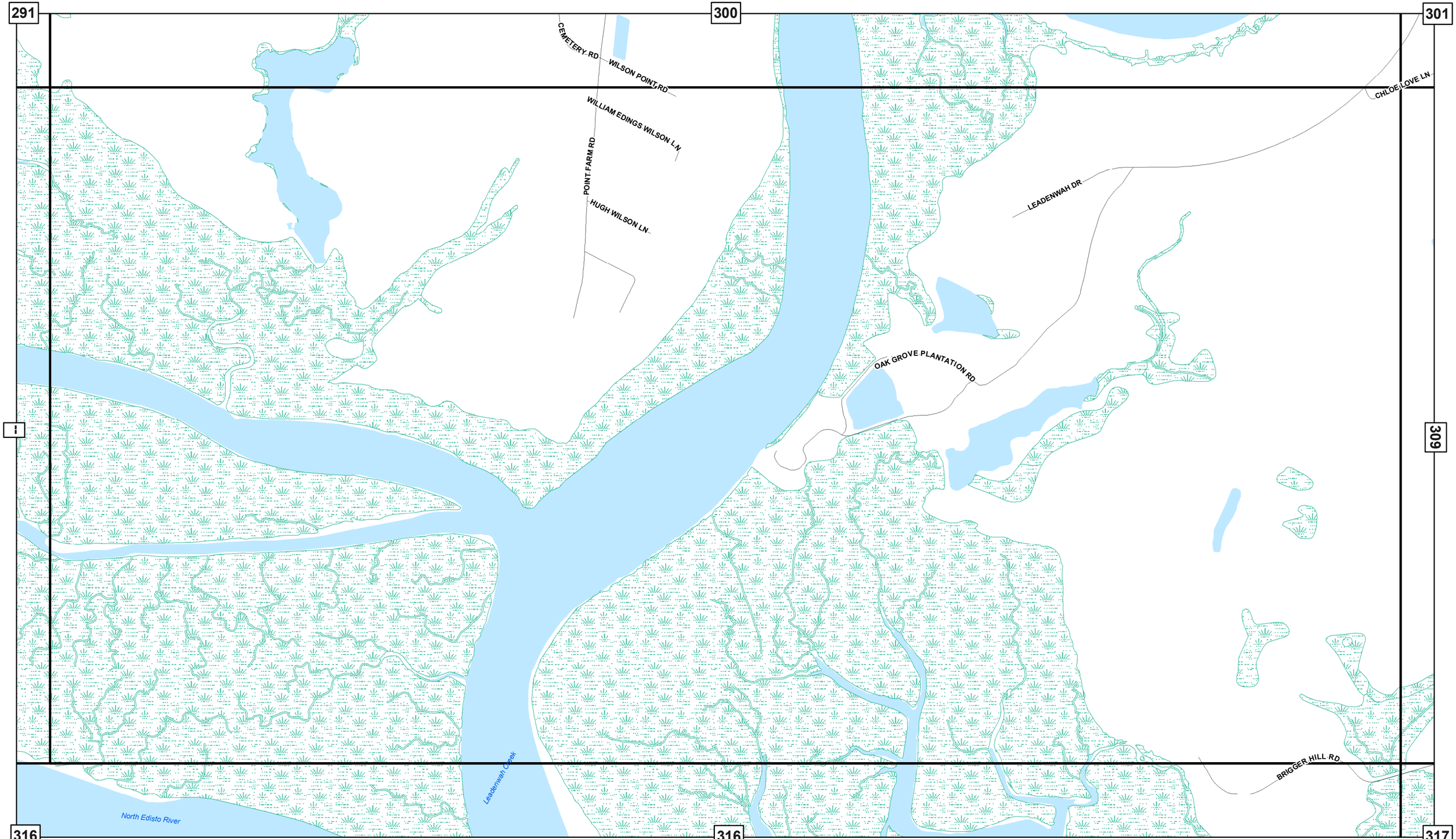

Charleston County Street Atlas

N
W E
S

0 0.25 0.5 Miles

Map 308

9/01/2020

300
301
302
308
310
316
317
318
LEADENWAH DR
CHLOE LOVE LN
LEADENWAH DR
BOY SCOUT RD
WEBLO WAY
WHITE PETERSON LN
DOLLY RD
SOPHIE GREEN DR
BLOODY POINT RD
SUMMER COTTON LN
LOUIE AV
ETIENNE AV
MARY FRANCES AV
BESSIE ORR WHITE RD
BUMBLEBEE RD
SAMUEL LANGLEY RD
ROSEVILLE RD
700
HANCKEL HILL RD
MAYBANK HWY
MCCANTS RD
BRIGGER HILL RD
DUNWELL RD
SLIM RD

Charleston County Street Atlas

N
W E
S

0 0.25 0.5 Miles

Map 309

9/01/2020

301 302 303

309 311

317 318 319

PUMPKIN HILL RD

TARBIT RD

CHRISTINE DR

INDIGO PALMS WAY

BETSY KERRISON PKWY

JOHNSTOWNE ST

MARITIME FOREST DR

HAULOVER DR

Bohicket Creek

LOUIE AV

MARY FRANCES AV

10

HOPKINSON PLANTATION RD

WAVERLY LN

MARITIME FOREST DR

HOPE PLANTATION DR

MAYFAIR LN

Haulover Creek

DELASTREE RD

OLIVEROS LN

BESSIE ORR WHITE RD

ROSEVILLE RD

CAMP CARE RD

RESURRECTION RD

Charleston County Street Atlas

N W E S

0 0.25 0.5 Miles

Map 310

9/01/2020

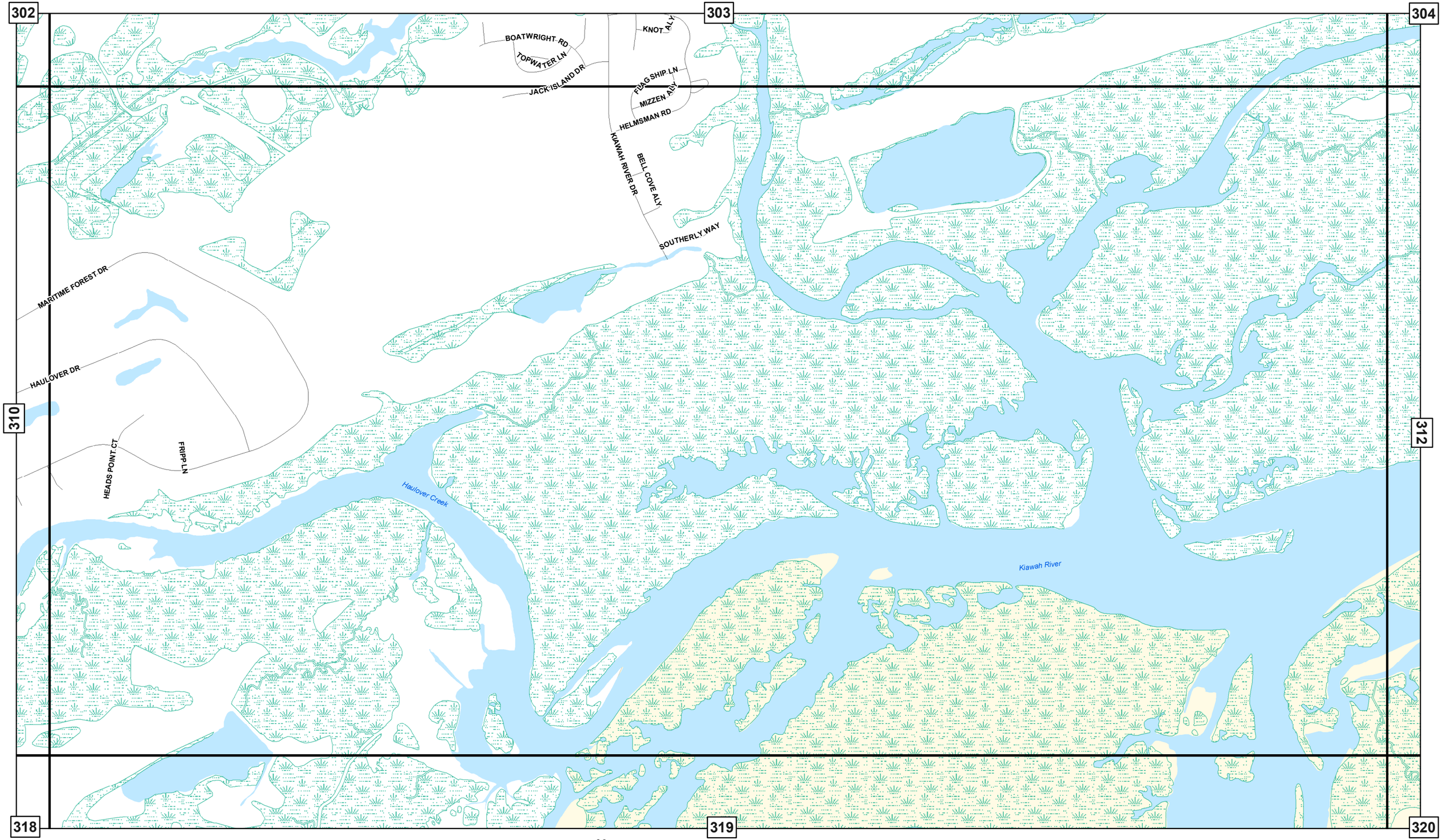

Charleston County Street Atlas

N
W E
S

0 0.25 0.5 Miles

Map 311

9/01/2020

303 304 305

311 313

319 320 321

Bryans Creek

Kiawah River

CAPTAIN MAYNARDS ISLAND

MARSH EDGE

SWEETGRASS LN

MANSION CT

RIVER MARSH LN

NEW SETTLEMENT RD

RHETTS BLUFF RD

KIAWAH ISLAND PKWY

CLAY HALL

FLETCHER HALL

BURROUGHS HALL

GOVERNORS DR

COTTON HALL

BERKSHIRE HALL

PLEASANT VALLEY

BLUE BILL CT

AIRY HALL

ARROW HEAD HALL

TURNBERRY

ANGLER HALL

SURFSONG RD

FLYWAY DR

HALONA LN

DORAL OPEN

GLEN EAGLE

GADWALL LN

RIVER COURSE LN

RIVER COURSE LN

Charleston County Street Atlas

N W E S

0 0.25 0.5 Miles

Map 312

9/01/2020

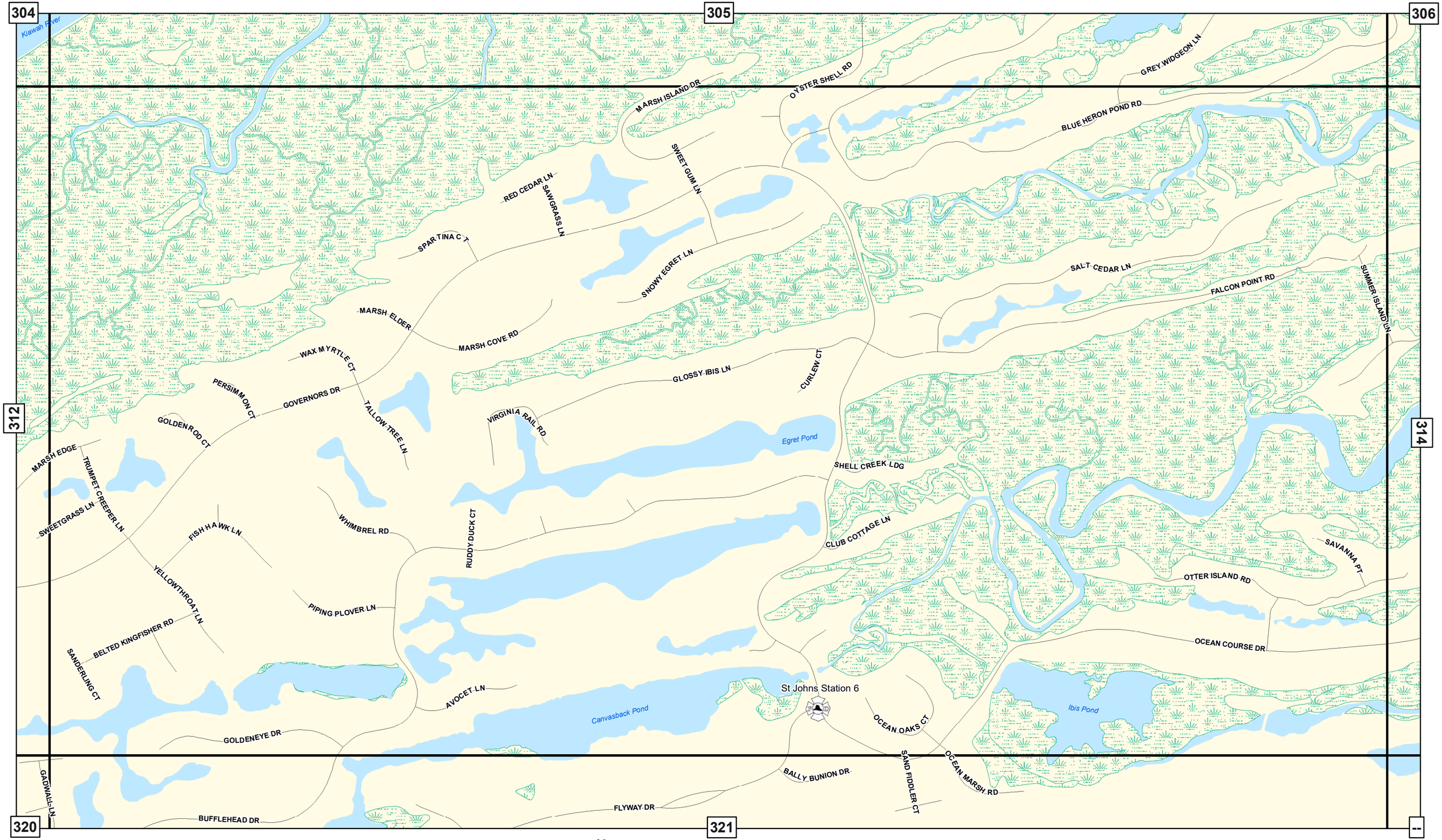

Charleston County Street Atlas

N
W E
S

0 0.25 0.5 Miles

Map 313

9/01/2020

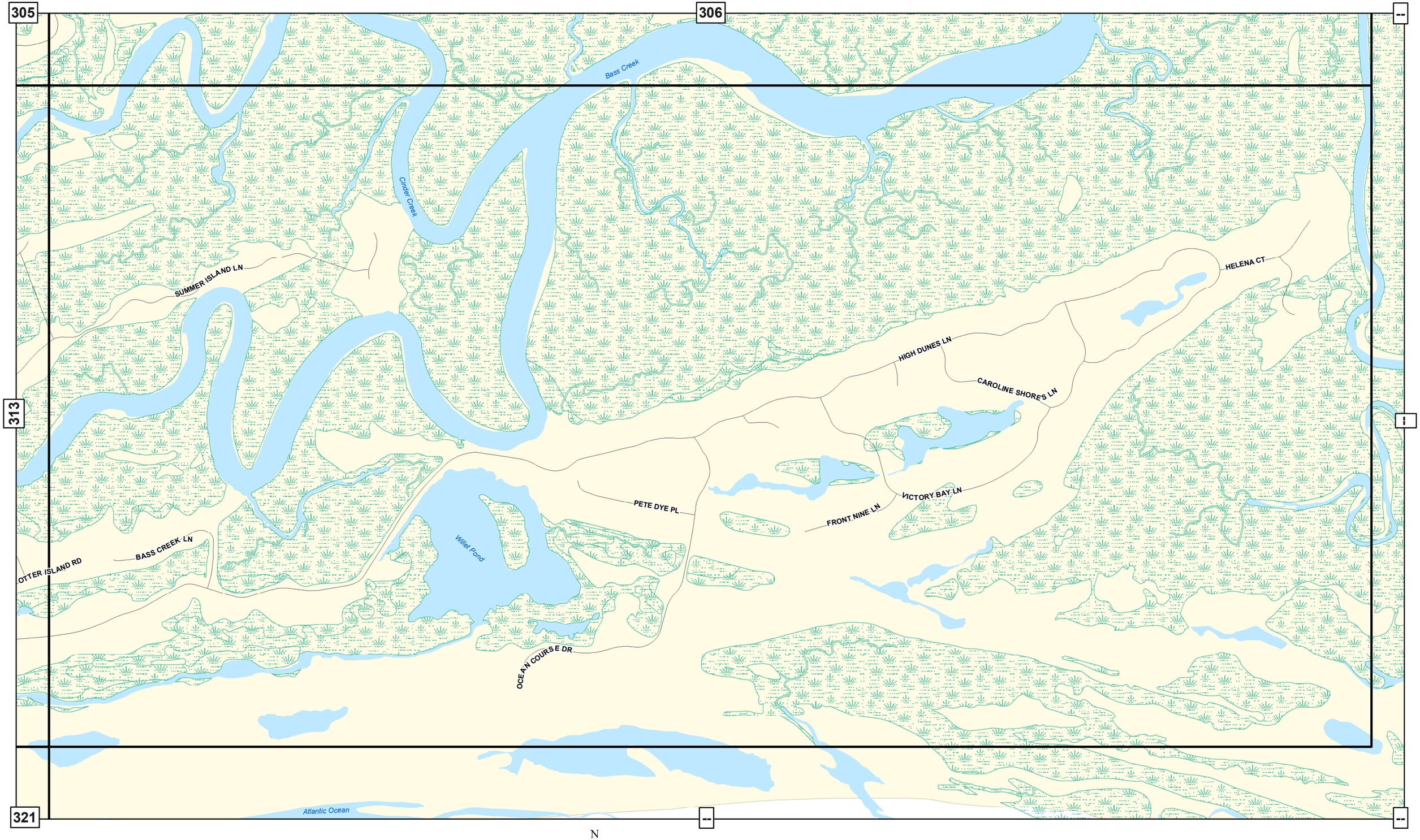

Charleston County Street Atlas

N
W E
S

0 0.25 0.5 Miles

Map 314

9/01/2020

307

307

316

Russell Creek

Steamboat Creek

STEAMBOAT

Steamboat Landing

STEAMBOAT LANDING RD EXT

STEAMBOAT LANDING RD

BLUE HOUSE LN

TURTLE HILL LN

323

324

316

Charleston County Street Atlas

N

W E

S

0 0.25 0.5 Miles

Map 315

9/01/2020

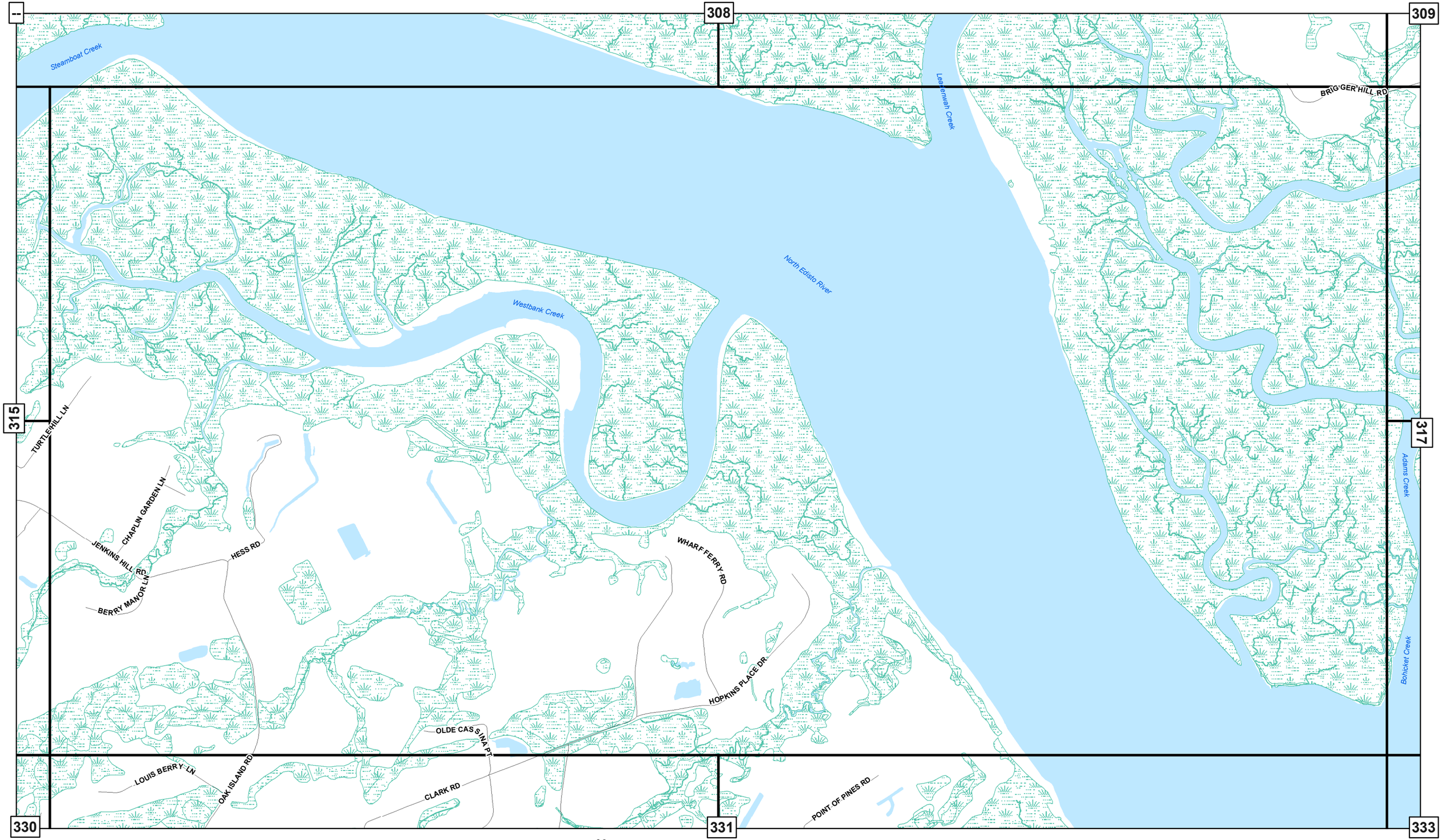

Charleston County Street Atlas

Map 316

9/01/2020

308 309 310

316 318

325 326

BRIGGER HILL RD

MCCANTS RD

700

DUNWELL RD

LIVINGSTON LN

ETIENNE AV

SLIM RD

RUSSELL RD

ROSEVILLE RD

MARINA RD

HART RD

MAYBANK HWY

CHERRY POINT RD

KELLY BELL CT

ROCKLAND AV

S ROCKLAND AV

MIDGE RD

GRACE CHAPEL RD

WELCHS ALY

SEA ISLAND YACHT CLUB RD

WHISTLING ALLIGATOR WAY

Bohicket Creek

Adams Creek

CHERRY POINT

Charleston County Street Atlas

N W E S

0 0.25 0.5 Miles

Map 317

9/01/2020

309

310

311

317

319

325

326

327

ROSEVILLE RD

Bohicket Creek

RESURRECTION RD

BETSY KERRISON PKWY

KIAWAH ISLAND PKWY

VILLAGE GREEN LN

FRESHFIELDS DR

FARM LAKE VW

HEDGEROW LN

ANDELL BLUFF BLVD

SEABROOK ISLAND RD

MARSH OAK LN

OLD CEDAR LN

PINE BARREN LN

LANDFALL WAY

WOODLAND GARDEN LN

TOM WATSON LN

Charleston County Street Atlas

N

W E

S

0 0.25 0.5 Miles

Map 318

9/01/2020

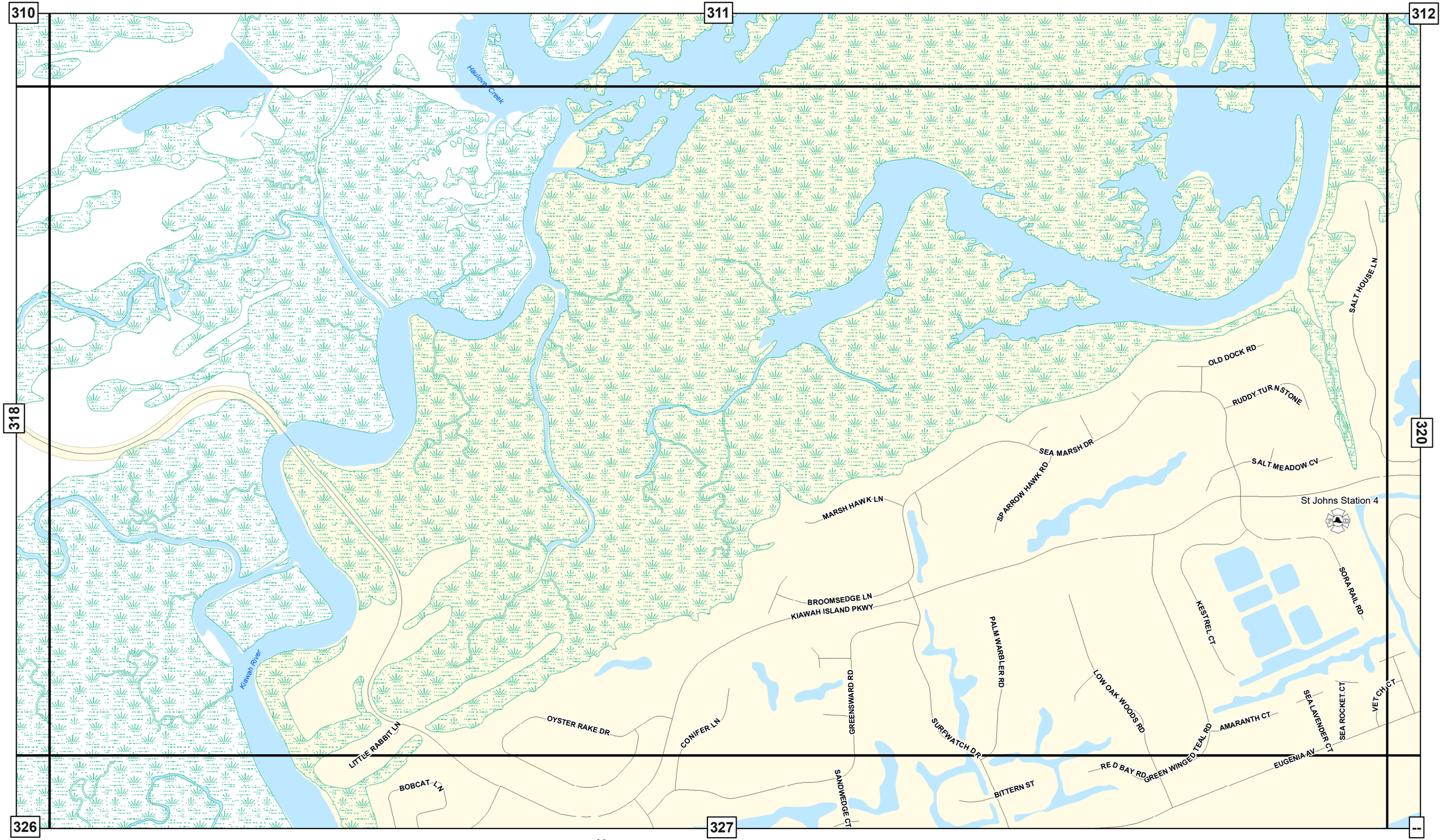

Charleston County Street Atlas

N
W E
S

0 0.25 0.5 Miles

Map 319

9/01/2020

311 312 313

319 321

327 -- --

AIRY HALL
ARROW HEAD HALL
PLEASANT VALLEY
TURNBERRY
FLYWAY DR
GADWALL LN
HALONA LN
GOVERNORS DR
ANGLER HALL
GLEN EAGLE
DORAL OPEN
WINGED FOOT
AUGUSTA NATIONAL
KINGS ISLAND
BUFFLEHEAD DR
MASTERS CT
RIVER COURSE LN
GREEN MEADOW LN
OCEAN GREEN DR
SURFSONG RD
GLEN ABBEY
RYDER CUP
NICKLAUS LN
KIAWAH ISLAND CLUB DR
TENNIS CLUB LN
TURTLE POINT LN
SALT HOUSE LN
KIAWAH ISLAND PKWY
SANCTUARY BEACH DR
GREEN DOLPHIN WAY
MUIRFIELD LN
ATLANTIC BEACH CT
TURTLE BEACH LN
PARK LAKE DR
BANK SWALLOW LN
SUMMER DUCK WAY
BULRUSH LN
SEA FOREST DR
VET CHI CT
FIDDLERS REACH
EUGENIA AV
MARINERS WATCH DR
Atlantic Ocean

Charleston County Street Atlas

N
W E
S

0 0.25 0.5 Miles

Map 320

9/01/2020

312

313

314

320

AVOCET LN

GOLDENEYE DR

Canvasback Pond

St Johns Station 6

OCEAN OAKS CT

OCEAN COURSE DR

OCEAN MARSH RD

Ibis Pond

BALLY BUNION DR

GADWALL LN

BUFFLEHEAD DR

OSPREY POINT LN

FLYWAY DR

OCEAN PALMS CT

ROYAL BEACH DR

JACKSTAY CT

FORESTAY CT

SURFSONG RD

Atlantic Ocean

--

--

--

Charleston County Street Atlas

N

W E

S

0 0.25 0.5 Miles

Map 321

9/01/2020

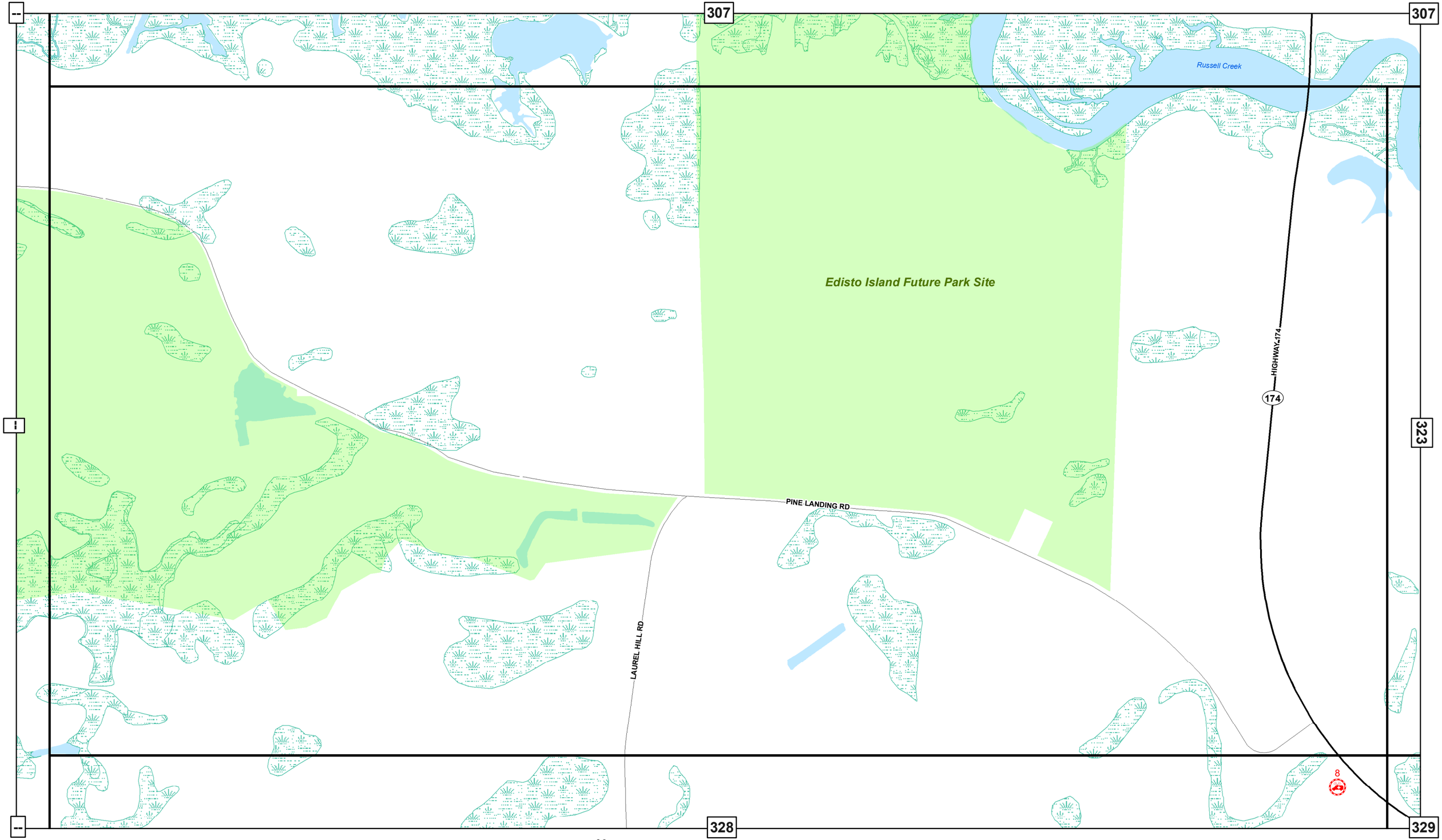

Charleston County Street Atlas

N
W E
S

0 0.25 0.5 Miles

Map 322

9/01/2020

307 307 315

322 324

328 329 330

Russell Creek

HIRSCHFELD WAY

CREEK FARM RD

ULYSIS RD

BRICK HOUSE RD

MAXIE RD

CEDAR HALL RD

HIGHWAY 174

Charleston County Street Atlas

N W E S

0 0.25 0.5 Miles

Map 323

9/01/2020

307

315

316

323

316

329

330

331

BLIGEN PARKER LN

TURTLE HILL LN

JENKINS HILL RD

ZUMA LN

BUSTER LN

AVERY T DR

BURK HAVEN PL

SWEET DEWEY LN

BIG B RD

SILER LN

BLUE HOUSE LN

CHESTNUT ORCHARD LN

STEAMBOAT LANDING RD

MARY SEABROOK RD

Charleston County Street Atlas

N

W E

S

0 0.25 0.5 Miles

Map 324

9/01/2020

316

317

318

SEA ISLAND YACHT CLUB RD

CHERRY POINT

Adams Creek

316

326

JENKINS POINT RD

NANCY ISLAND DR

OLD WHARF RD

HEATHER ISLAND LN

TESORO DR

Bohicket Creek

North Edisto River

Privateer Creek

332

333

334

Charleston County Street Atlas

N

W E

S

0 0.25 0.5 Miles

Map 325

9/01/2020

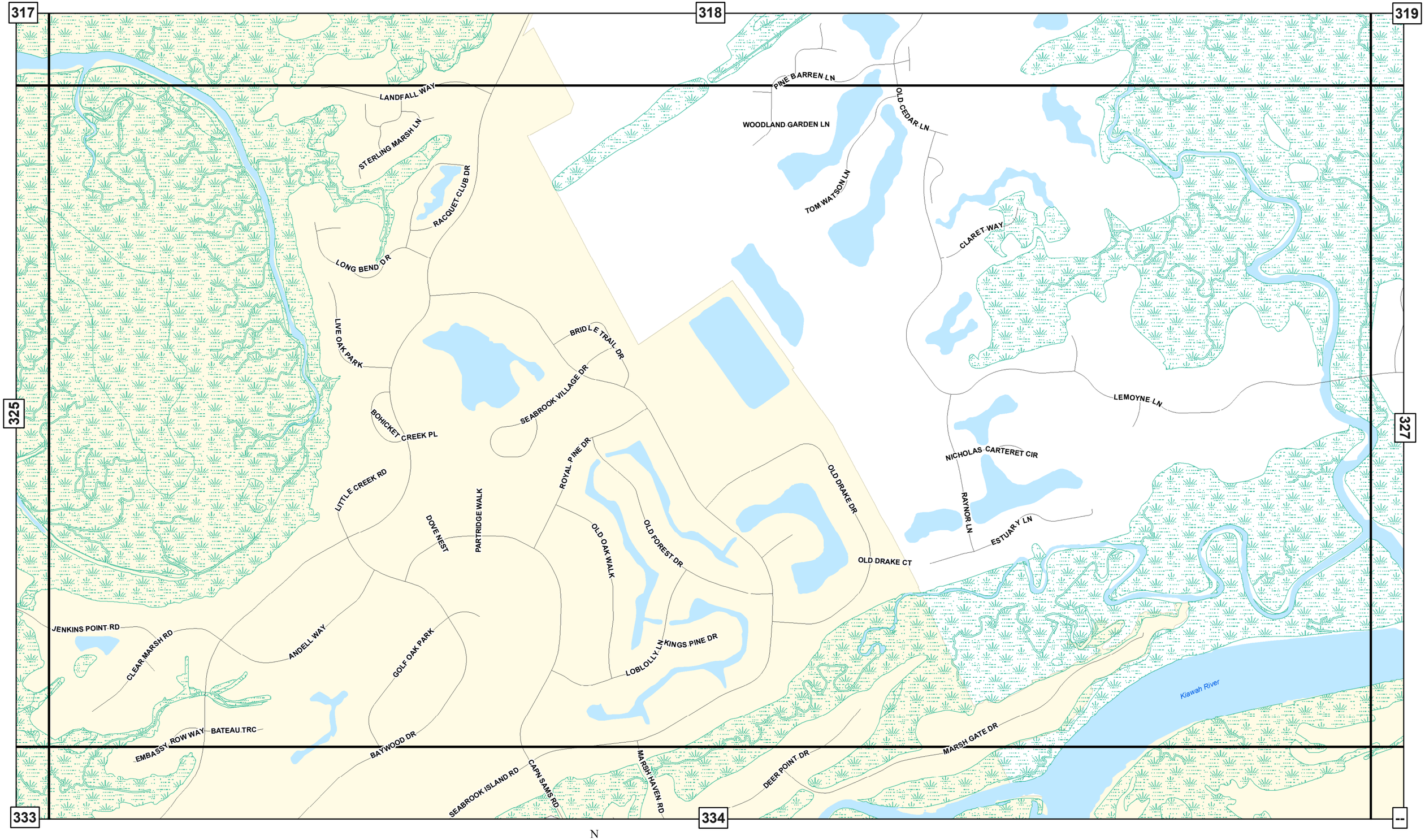

Charleston County Street Atlas

N
W E
S

0 0.25 0.5 Miles

Map 326

9/01/2020

318 319 320

326

334 -- --

LITTLE RABBIT LN
OYSTER RAKE DR
CONIFER LN
PAINTED BUNTING LN
LOW OAK WOODS RD
AMARANTH CT
SEA LAVENDER CT
EUGENIA AV
BOBCAT LN
KIAWAH ISLAND PKWY
GREENSWARD RD
SANDWEDGE CT
SURF WATCH DR
BITTERN ST
RED BAY RD
SURFSCOTER LN
TRAILING VINE WAY
SEA ELDER CT
DUNLIN CT
DAVID ST
VACATION WAY
PINE SISKIN CT
SHIPWATCH RD
SUNLET BEND
Kiawah River
KIAWAH BEACH DR
SCAUP CT
GALLINULE CT
SPARROW RD
LEMOYNE LN
BELMEADE HALL
TERRAPIN CT
BEACH WALKER DR
DUNESIDE RD
SAND ALY
Kiawah Beachwalker County Park
Atlantic Ocean

Charleston County Street Atlas

N W E S

0 0.25 0.5 Miles

Map 327

9/01/2020

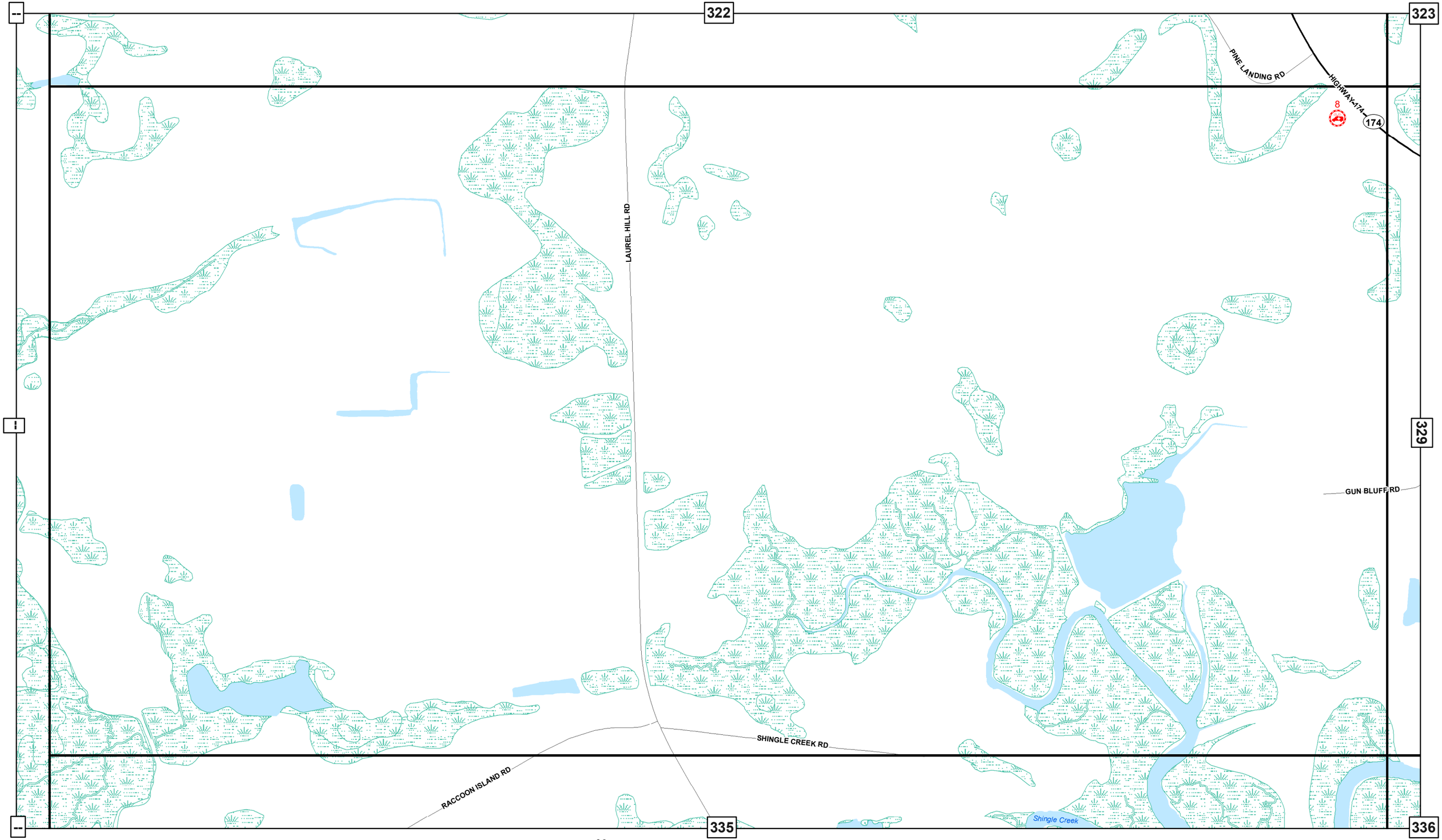

Charleston County Street Atlas

N
W E
S

0 0.25 0.5 Miles

Map 328

9/01/2020

322 323 324

328 330

335 336 337

ULYSIS RD
BRICK HOUSE RD
CREEK FARM RD
CEDAR HALL RD
MAXIE RD
GUN BLUFF RD
MILTON CREEK PT
174 HIGHWAY 174
EDISTO OAK LN
COOKELYNN LN
SMALL SPRINGS LN
PASTURE VW
BARNYARD BAY
PLAYHOUSE LN
LOAFERS GLORY LN
BROWNLEAF DR
CHISOLM PLANTATION RD
MANSE RD
Milton Creek

Charleston County Street Atlas

N
W E
S

0 0.25 0.5 Miles

Map 329

9/01/2020

323
324
316
329
331
336
337
338
BLUE HOUSE LN
CHESTNUT ORCHARD LN
STEAMBOAT LANDING RD
AVERY T DR
SILER LN
MARY SEABROOK RD
SUGAR POND RD
Jane Edwards ES
JANE EDWARDS RD
174
HIGHWAY 174
CYPRESS BOTTOM RD
St Pauls Station 3
OAK ESTATES WAY
HUMANITY LN
ESTEVES RD
OAK ISLAND RD
CYPRESS TREES LN
PLAYHOUSE LN
INDIGO HILL RD
ISAAC MCKELVEYS LN
EDISTO LIBRARY
BAILEY HILL RD

Charleston County Street Atlas

N
W E
S

0 0.25 0.5 Miles

Map 330

9/01/2020

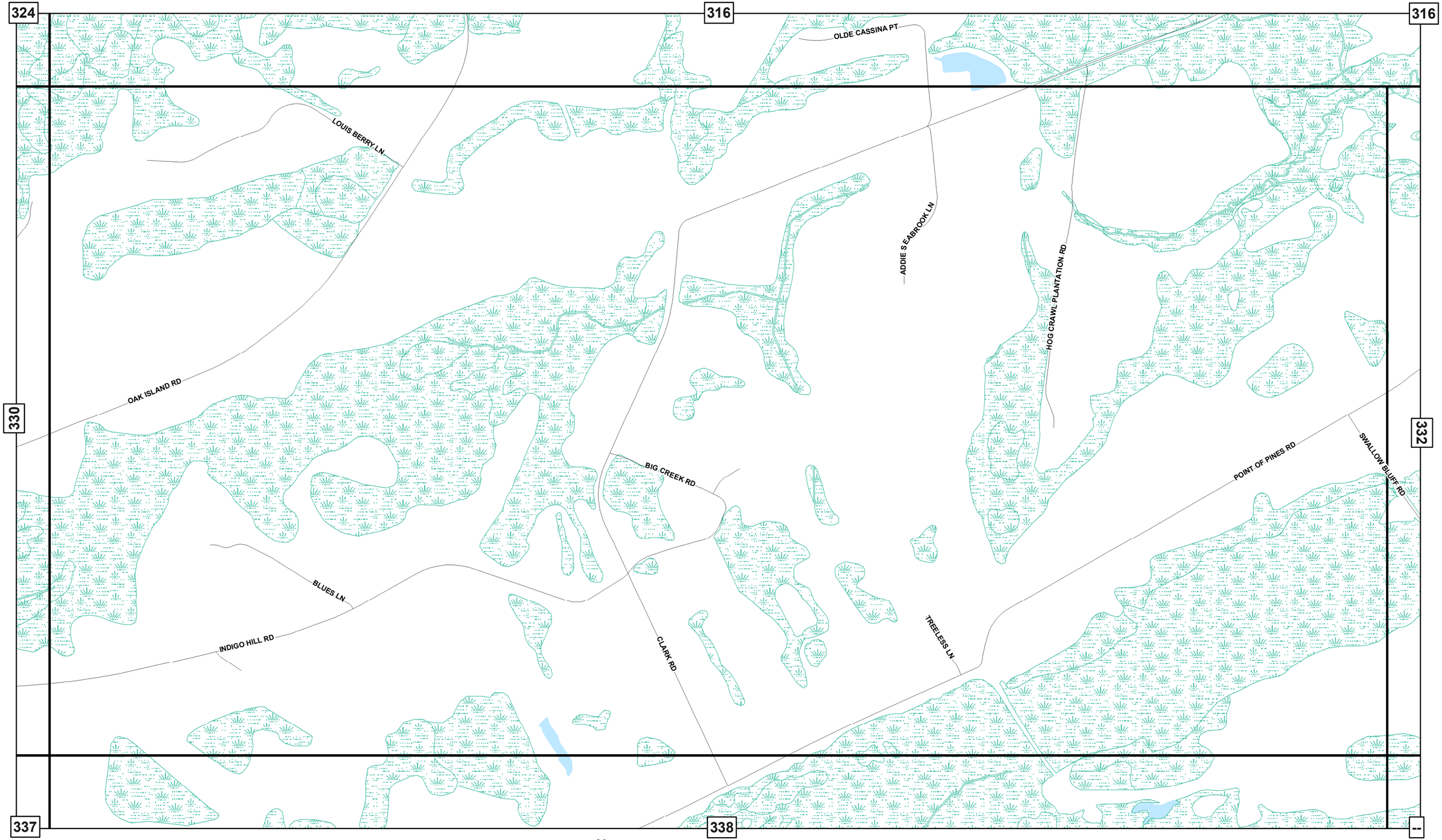

Charleston County Street Atlas

N
W E
S

0 0.25 0.5 Miles

Map 331

9/01/2020

316

316

325

331

333

338

339

POINT OF PINES RD

SWALLOW BLUFF RD

North Edisto River

Ocella Creek

South Creek

Charleston County Street Atlas

N

W E

S

0 0.25 0.5 Miles

Map 332

9/01/2020

316

325

326

332

334

339

340

--

Bohicket Creek

Privateer Creek

North Edisto River

South Creek

TESORO DR

GREGGS CT

PERSIMMON PD

GREEN HERON CT

BLUE HERON DR

THE HAUL OVER

EAGLES NEST

SEABROOK ISLAND XO

PRIVATEER CREEK RD

COON HOLLOW

CROOKED OAKS LN

GNARLED PINE

SEABROOK ISLAND RD

HIDDEN OAK DR

SAINT CHRISTOPHER LN

DEER RUN

OCELLA LN

BEACHVIEW LN

Charleston County Street Atlas

N

W E

S

0 0.25 0.5 Miles

Map 333

9/01/2020

EMBASSY ROW WAY
BATEAU TRC
BAYWOOD DR
CAPN SAMS RD
St Johns Station 2
DEER POINT DR
MARSH GATE DR
Kiawah River
GREGGS CT
CREEKWATCH VILLAS
MARSH HAVEN RD
CAT TAIL POND RD
UPDA CREEK
SEABROOK ISLAND RD
Captain Sams Inlet
MARSH HEN DR
PINE NEEDLE LN
THE HAUL OVER
WOOD DUCK PL
MIDDLE DAM
SEABROOK ISLAND RD
OTTER LN
THE LOOKOUT
COON HOLLOW
THE BENT TWIG
GNARLED PINE
OYSTER CATCHER CT
SEA TR
OCEAN FOREST LN
Atlantic Ocean
FOX LAIR
HIGH HAMMOCK RD
TREELOFT VILLAS
CATESBYS BLF
SEA VIEW DR
SEASCAPE CT

333 339 340 --

Charleston County Street Atlas

N W E S

0 0.25 0.5 Miles

Map 334

9/01/2020

328

329

SHINGLE CREEK RD

LAUREL HILL RD

RACCOON ISLAND RD

Shingle Creek

Milton Creek

HERBERT SMALLS RD

SCANAWAH TR

MEGGETT POINT RD

Raccoon Island

CROOKED CREEK LN

HEWITT LN

OSPREY WATCH LN

CREEK POINT LN

BAILEY ISLAND LN

Bailey Creek

CRAWFORD ISLAND LN

336

341

342

Charleston County Street Atlas

N

W E

S

0 0.25 0.5 Miles

Map 335

9/01/2020

328 329 330

335 337

341 342 343

Milton Creek

POPE LANDING RD

EDISTO FERRY RD

MIDDLETON POINT LN

CHISOLM PLANTATION RD

BLUE SHUTTER RD

MANSE RD

PUDDLE JUMPER PL

SIMMONS POND RD

LOTTIE POPE RD

Bailey Creek

Shingle Creek

Sainte Pierre Creek

Store Creek

Store Creek

Store Creek

Charleston County Street Atlas

N W E S

0 0.25 0.5 Miles

Map 336

9/01/2020

329
330
331
336
338
342
343
344
CYPRESS TREES LN
EDISTO LIBRARY
INDIGO HILL RD
ISAAC MCKELVEYS LN
BAILEY HILL RD
WESCOTT RD
HIGHWAY 174
174
Store Creek
SUNNYSIDE MILLS RD
POINT OF PINES RD
CREEKWOOD RD
PETERS POINT RD
COPE LN
RED HOUSE RD

Charleston County Street Atlas

N
W E
S

0 0.25 0.5 Miles

Map 337

9/01/2020

330

331

332

337

CLARK RD

POINT OF PINES RD

Ocella Creek

Green Plantation Pond

WESTCOAST RD

343

344

--

Charleston County Street Atlas

N

W E

S

0 0.25 0.5 Miles

Map 338

9/01/2020

332

333

334

340

South Creek

South Creek

BEACHVIEW LN

OCELLA LN

SALICORNIA LN

North Edisto River

SAINT CHRISTOPHER LN

DEER RUN

HIDDEN OAK DR

SEABROOK ISLAND RD

SUMMERWIND LN

HIGH HAMMOCK RD

OCEAN WINDS DR

SPINNAKER BEACHHOUSES

Atlantic Ocean

Charleston County Street Atlas

N

W E

S

0 0.25 0.5 Miles

Map 339

9/01/2020

333

334

--

339

!

HIGH HAMMOCK RD

TREELOFT VILLAS

OYSTER CATCHER CT

CATESBYS BLF

SEAVIEW DR

SEASCAPE CT

COBBY CREEK LN

DOUBLE EAGLE TRC

SEALOFT VILLAS

BEACHCOMBER RUN

LOGGERHEAD CT

POMPANO CT

COBIA CT

BONITA CT

SEABROOK ISLAND RD

Atlantic Ocean

--

--

--

Charleston County Street Atlas

N

W E

S

0 0.25 0.5 Miles

Map 340

9/01/2020

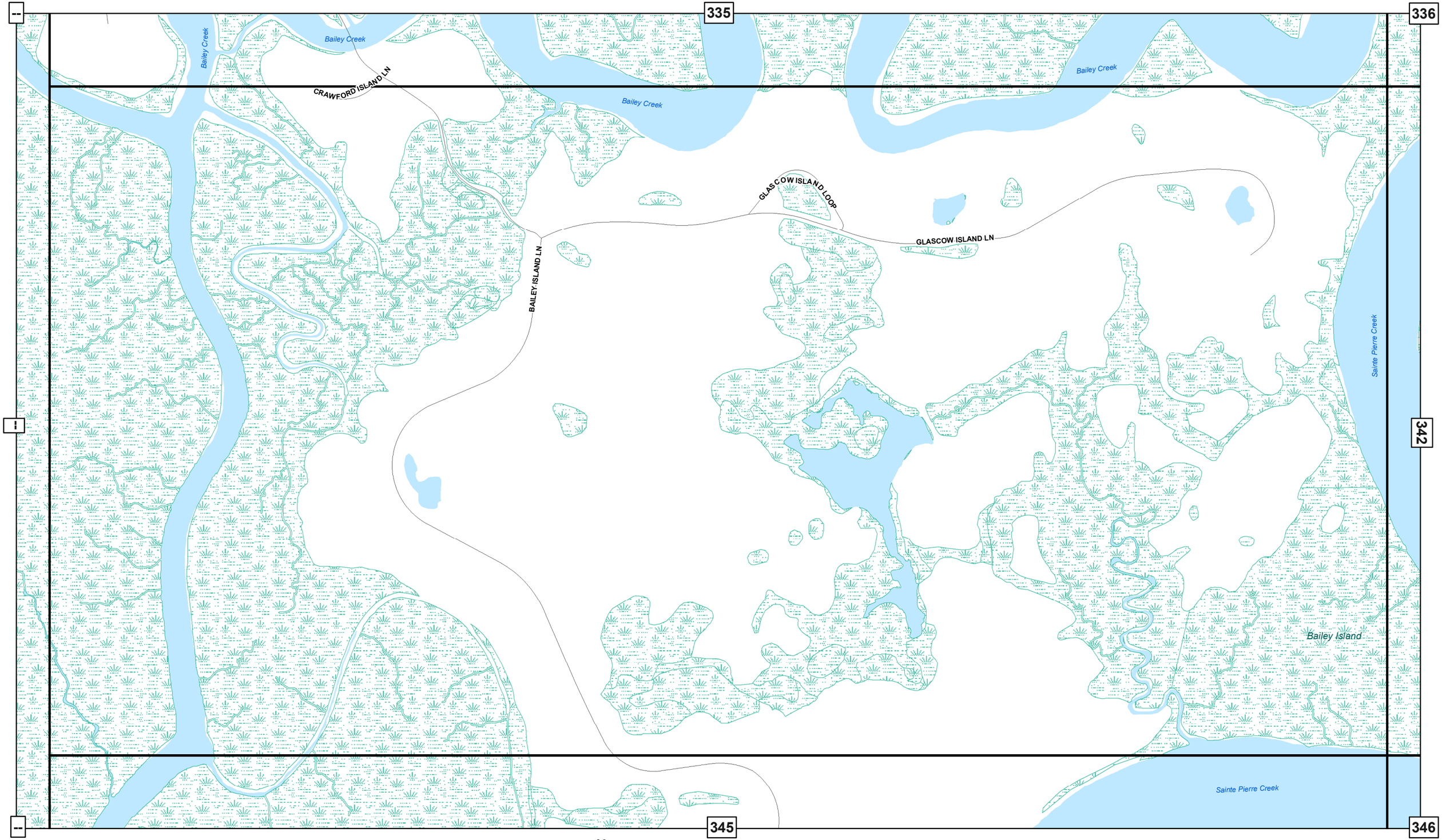

Charleston County Street Atlas

N
W E
S

0 0.25 0.5 Miles

Map 341

9/01/2020

335
336
337
341
343
345
346
347
Bailey Cre
Shingle Creek
Store Creek
Store Creek
Sainte Pierre Creek
MARSH BLUFF CT
TAVEL DR
KUSSO WAY
PETERS POINT RD
SHELL HOUSE RD
Bailey Island

Charleston County Street Atlas

N
W E
S

0 0.25 0.5 Miles

Map 342

9/01/2020

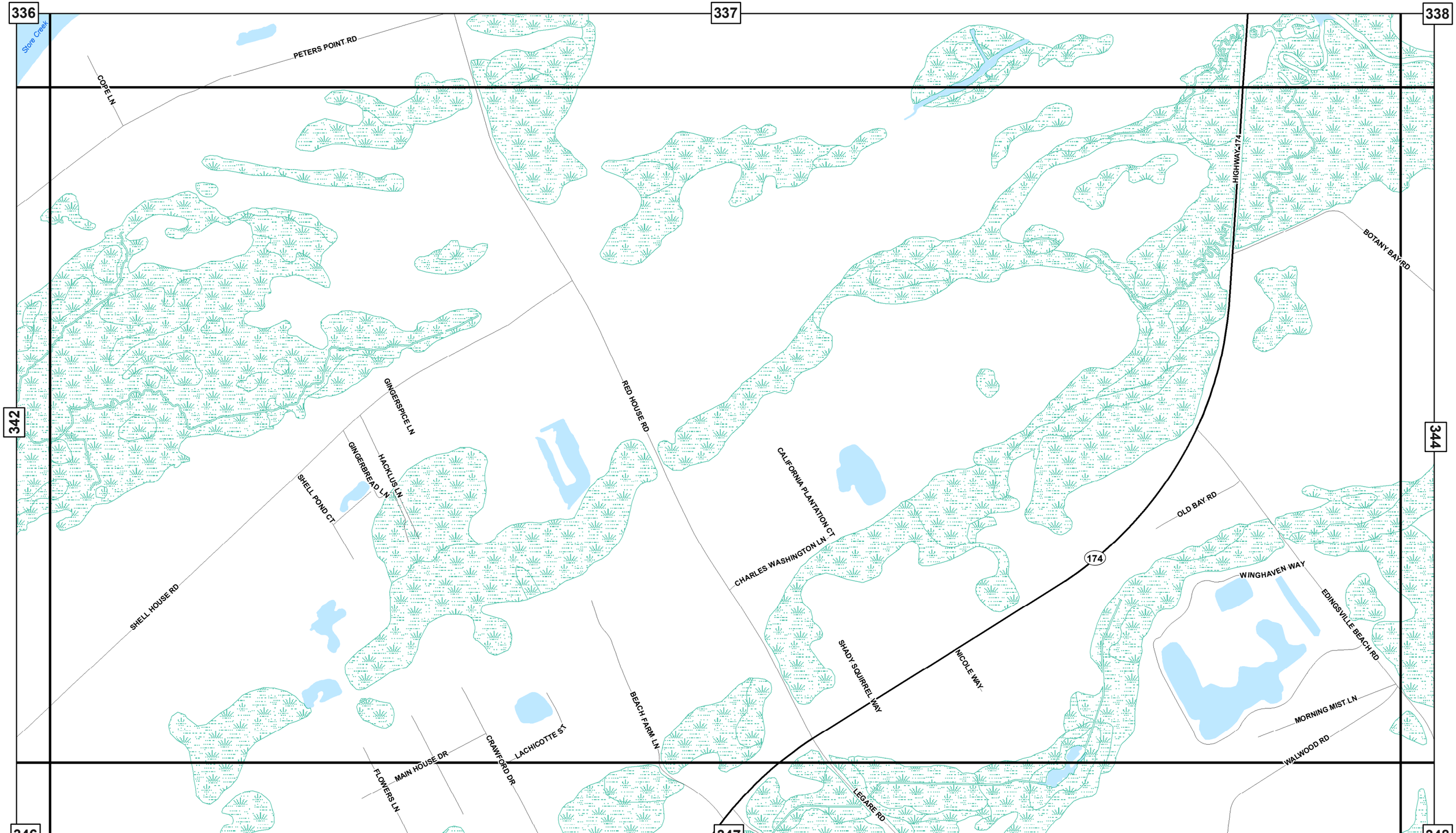

Charleston County Street Atlas

Map 343

9/01/2020

337

338

343

348

347

WESTCOAST RD

BOTANY BAY RD

EDINGSVILLE BEACH RD

Green Plantation Pond

Charleston County Street Atlas

N

W E

S

0 0.25 0.5 Miles

Map 344

9/01/2020

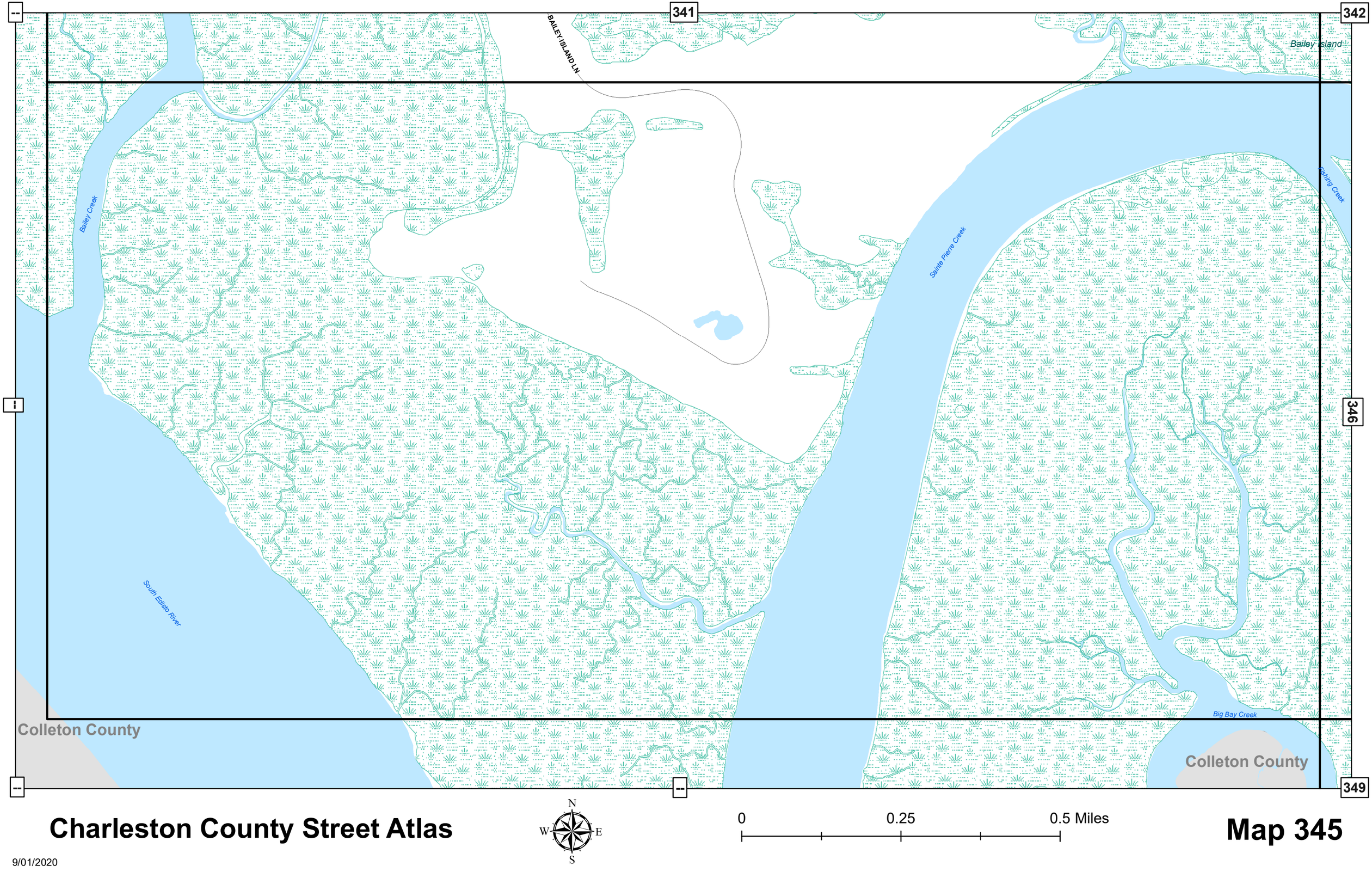

Charleston County Street Atlas

Map 345

9/01/2020

341

342

343

345

347

349

350

--

Bailey Island

Sainte Pierre Creek

PETERS POINT RD

Fishing Creek

SHELL HOUSE RD

SANDY CREEK RD

MARSH AIRE LN

WHOOPING ISLAND CREEK DR

SAINT PIERRE CREEK DR

OYSTER FACTORY RD

JUMBO LN

BECKETT PLANTATION DR

SOUTH CREEK LN

EDDING CREEK DR

Big Bay Creek

Colleton County

Big Bay Creek

Fishing Creek

Charleston County Street Atlas

N

W E

S

0 0.25 0.5 Miles

Map 346

9/01/2020

342
343
344
346
348
349
350
--
174
MAIN HOUSE DR
FLOWERS LN
CRAWFORD DR
LACHICOTTE ST
BEACH FARM LN
RED HOUSE RD
KING RAIL LN
OYSTER PARK DR
WINGHAVEN WAY
MORNING MIST LN
WALLWOOD RD
RANDALL RD
SHELL HOUSE RD
OYSTER FACTORY RD
CRISP RD
MCCALLS CT
FISK CT
CHICKAWAY RD
HIDDEN POND LN
LEGARE RD
SHAGULE RD
SHERGOULD LN
MCTEER LN
JUMBO LN
HIGHWAY-17A
NATTY RD
JEROME MEGGETT PL
MURPHY CREEK CT
SEASIDE OAKS LN
Colleton County

Charleston County Street Atlas

N
W E
S

0 0.25 0.5 Miles

Map 347

9/01/2020

343

344

--

347

!

350

--

--

BOTANY BAY RD

FRAMPTONS INLET RD

IRONWOOD LN

SARAH BATTLE LN

WILLIAM BATTLE CT

EDINGSVILLE BEACH RD

LEGARE RD

Frampton Inlet

Atlantic Ocean

Colleton County

Charleston County Street Atlas

N

W E

S

0 0.25 0.5 Miles

Map 348

9/01/2020

345

346

347

350

Big Bay Creek

Fishing Creek

SOUTH CREEK LN

SAINT PIERRE CREEK DR

EDDING CREEK DR

OYSTER FACTORY RD

BOTTLENOSE CT

Colleton County

Big Bay Creek

OUTBACK LN

EMMA POINTSETT WAY

FISHING CREEK DR

PALMETTO RD

Charleston County Street Atlas

N

W E

S

0 0.25 0.5 Miles

Map 349

9/01/2020

346

347

348

349

HIGHWAY 174

174

MURPHY CREEK CT

WATTY R D

LEGARE RD

SEASIDE OAKS LN

CRANE RD

WAHOO CT

FOREDECK LN

LORAN CT

PALMETTO RD

OUTBACK LN

Colleton County

Charleston County Street Atlas

N

W E

S

0 0.25 0.5 Miles

Map 350

9/01/2020